

# Phase I Environmental Site Assessment

Former Tinley Park Mental Health Center  
7400-7600 W. 183<sup>rd</sup> Street, Tinley Park, Illinois 60477



September 29, 2023

Project 103S8985

## PREPARED FOR

---

**Tinley Park – Park District**  
125 W. 171<sup>st</sup> Street  
Tinley Park, Illinois 60477

## PREPARED BY

---

**Tetra Tech, Inc.**  
1 South Wacker Drive, 37<sup>th</sup> Floor  
Chicago, Illinois 60606

## EXECUTIVE SUMMARY

---

The Tinley Park - Park District (Park District) retained Tetra Tech, Inc. (Tetra Tech) to conduct a Phase I Environmental Site Assessment (ESA) of the 276-acre property formerly occupied by the Tinley Park Mental Health Center (TPMHC) and Howe Development Center (Site). The property is owned by the State of Illinois Department of Central Management Services (CMS). The Site was an active mental health center and residential treatment center until it was closed by the State of Illinois in 2012.

The street address for the Site is 7400-7600 West 183<sup>rd</sup> Street in Tinley Park, Illinois. We understand that the Park District is planning an environmental cleanup and redevelopment of the Site. The Phase I ESA was conducted to support the Park District's due diligence evaluation of the site.

The Site is comprised of approximately 276-acres of land and is developed with approximately 45 structures. Since it was first developed, the Site was utilized as a full-service mental health facility, operating and managing many of its utilities (water supply, water treatment, electricity delivery, and steam generation); maintaining facilities, vehicles, and equipment; providing residential and patient housing, hospital facilities and patient care, and other services including dental facilities and labs.

Structures of note include the following: Power Plant; Waste Treatment Plant; Maintenance Building (also known as the Transportation Building/Garage); Engineering and Storage Building; Cedar Hall (formerly used as a youth prison); Spruce Hall Medical Center; Oak Hall; Willow Hall; Hickory Hall; Sycamore Hall; Mimosa Hall; Pine Hall; Cottages (employee housing); and the Howe Development Center (50 attached townhomes that housed the developmentally disabled). Other Site features include: Former Soccer Fields, a Lime Pit used for storing lime residuals from the Wastewater Treatment Plant, three out-of-service underground storage tanks (USTs); three out-of-service potable wells and associated pump houses; possible landfills near Cedar Hall (north) and the north Former Soccer Field; transformers; diesel emergency generators with 250-gallon above-ground diesel storage tanks (ASTs); underground tunnels for utilities and patient transport; asphalt-paved parking lots; roadways; concrete sidewalks and former landscaped areas. Since its closure in July 2012 the Site has been vacant.

The Site is in a commercial and residential neighborhood. Historical research conducted for this Phase I ESA indicated that the Site, and much of the surrounding area, was utilized as farmland from at least 1938 until approximately 1953 when the TPMHC started construction of the mental health center. The mental health center opened in 1959 and was utilized as a psychiatric hospital and residential treatment center. In 1974 the Howe Development Center was constructed on the western portion of the Site.

Based on the site reconnaissance, document review, site contact interviews, and subsurface assessment, Tetra Tech identified the following Recognized Environmental Conditions (RECs).

### **Three Out-of-Service Underground Storage Tanks**

The following three underground storage tanks (USTs) were installed on the Site and remain on-site, although they have been drained of product and taken out of service.

- One 15,000-gallon diesel UST located in the Power Plant area where an 11,800-gallon UST had been removed.
- Two 10,000-gallon USTs (gasoline and diesel) located off the southwest corner of Maintenance Building.

## Two Open LUST Incidents

Historically, a total of ten USTs were located throughout the Site, all of which were taken out of service in August and November/December of 1995. Nine of these USTs were determined to have experienced releases<sup>1</sup>. These nine tanks, and their associated Illinois Emergency Management Agency (IEMA) Incident number, are as follows:

- IEMA Incident 951781:
  - Power Plant: 5,200-gallon gasoline UST located west of NW corner of building
  - Willow Hall – 560-gallon diesel UST located right off west side of building
  - Maple Hall – 500-gallon diesel UST located right off NE corner of building
  - Cedar Hall – 500-gallon diesel UST located off east side of building
  
- IEMA Incident 952428:
  - Power Plant: 2 x 11,800-gallon USTS (fuel oil and diesel) located on the north side of building
  - Water Treatment Plant: 1,450-gallon diesel UST located right off the southwest corner of building
  - Oak Hall: 500-gallon diesel UST was removed and observed to be intact; however, it replaced tank that had previously leaked. Both USTs located right off west side of building
  - Pine Hall – 500-gallon diesel UST located ff the west side of the building

Early action activities in the form of removal of contaminated backfill and native soils were completed for both incidents; however, these two incidents remain open.

## Fly Dumping and Fill Areas

Several mounds of construction-type debris (i.e., crushed stone, asphalt and soil) were observed on the parking lot of Oak Hall. Additionally, an area of debris/trash (i.e. desks, chairs) were observed in a fenced in grassy area off the drive to Cedar Hall.

Two areas were identified that included fill material. This included an area to the west of the Power House that reportedly received fill material and an area south of the Power House that extends almost to the east property boundary that reportedly received construction debris associated with road work that was used as Soccer Fields. A Phase II investigation conducted by Tetra Tech in 2014 indicated that the fill area to the west of the Power House was investigated using ground-penetrating radar (GPR) and electromagnetic (EM) survey and test pitting. The survey and test pitting indicated that the area contained primarily clayey fill material that appears to have been placed in lifts, with some concrete and gravel, while the fill area associated with the soccer fields was investigated using a GPR and EM survey and soil borings. Soil sampling identified iron and chromium constituents above the IEPA's Maximum Allowable Concentrations (MAC) in both areas which would not allow reuse as clean fill.

## Flooded Basements with Oily Water

Nine buildings have basements, many of which were inaccessible during the site reconnaissance due to flooding. In addition, oily sheens was observed in some flooded areas. The site contact from CMS indicated that there is active pumping of water to maintain current water levels. According to the site contact, the pumped water is reportedly discharged to the 183<sup>rd</sup> Street culvert and flows east toward Harlem Avenue.

---

<sup>1</sup> While the tenth UST was determined not to have experienced a release, it was in the same excavation as an older UST that had experienced a release.

### **Hazardous Materials located in the Water Treatment Building**

Unsecured cylinders of chlorine gas, a large pile of soda ash, and deteriorating bags of aluminum sulfate are located inside the Water Treatment Building.

### **Fluorescent Light Bulb Breaking Area Near Cedar Hall**

Prior investigation indicated soil in this immediate area had levels of mercury above the IEPA's Tier 1 Soil Remediation Objective for inhalation.

### **Lead Paint Areas**

Prior investigation indicated soil in the Power Plant, The Water Treatment Plant, the Water Tower and other structures in this area had levels of lead above the Tier 1 soil component of the groundwater ingestion RO, related to paint flaking from structures, with one sample also exceeded the TACO Tier 1 residential ingestion SRO.

### **Historical REC**

Additionally, this Phase I identified the following HREC: Closed IEMA LUST Incident

During the removal of a heating oil UST in 1994, a release was noted and IEMA Incident Number 941705 was assigned to this release. The IEPA's online LUST database indicated that a 20-Day Report, a 45-Day Report and a Corrective Action Completion Report were submitted to the IEPA and this incident received a No Further Remediation (NFR) Letter in May 1995. Because this incident received a NFR Letter, it is considered a HREC.

**CREC:** No CRECs were identified during this Phase I.

### **Other Environmental Concerns**

Lastly, this Phase I identified the following environmental issues that did not rise to the level of RECs as they were previously investigated (see Section 3.1). However, since they are still present on the Site, these items will still need to be addressed during remediation activities.

### **Lime Pit Contents**

A prior investigation conducted by Tetra Tech in 2014 included the collection of both soil samples around the pits and the sludge within. Analytical results indicated that, if managed as a waste, the sludge would meet disposal criteria for non-special or special waste. Regarding the soil samples, analytical results indicated that levels of iron and manganese were present in the soils above the Maximum Allowable Concentrations (MAC) soil reuse criteria. However, the soil meets the IEPA's most stringent soil remediation objectives and thus could be left in place.

### **Oil containing equipment associated with backup generators and hydraulic elevators.**

The Tetra Tech 2014 investigation indicated that no soils around the back-up generators had levels of constituents above the IEPA's most stringent soil remediation objectives.

### **Transformers.**

An investigation conducted by REACT Environmental (REACT) in 2023 included sampling of transformer fluids and soil around Site-owned transformers. Transformers were not found to contain PCBs at levels of concern; surficial soil (3-6 inches below grade surface (bgs)) soil around the transformers had been slightly impacted with PCBs. REACT conducted limited soil removal, and soil samples collected afterwards indicated that no more impacted soils remained.



**Former Water Supply Wells.**

Three onsite wells were used to supply water to the Water Treatment Plant. These wells ranged in depth from 489 to 515 feet in total depth. These former water supply wells may have been sealed as stated by the onsite representative, but no public records were available confirming the status as sealed.

**Asbestos, Mold, and Lead Based Paint.**

Due to the poor conditions of buildings and the age of the buildings, asbestos containing materials (where present) are in poor condition; lead based paint (where present) is also flaking and in poor conditions; finally, most buildings have leaks and have standing or ponded water, which has resulted in the widespread presence of black mold. These issues are being evaluated separately by Tetra Tech.

The Table Below provides a list of the RECs and recommended actions:

REC	RECOMMENDED ACTION
Open LUST Incidents	Investigate all LUST areas to verify all contaminated soils have been removed and obtain NFR Letters for both incidents
Three out-of-service-USTs	As these are seen as sources of potential contamination, these USTs should be removed and, if determined to have experienced releases, further investigated and remediated as necessary to obtain NFR letters
Fly dumping and Fill Areas	Properly manage materials in accordance with IEPA regulations; either by onsite material reuse or offsite disposal as necessary to obtain an NFR.
Flooded basements with oily water	Evaluate the destination of discharged water; implementation other water management activities consistent with regulatory requirements and prevent discharge of contaminated water to waters of the United States.
Hazardous materials located in the Water Treatment Building	Properly characterize and dispose of off-site prior to demolition.
Fluorescent light bulb breaking area near Cedar Hall	Soil investigation to define extent and properly address mercury contamination, if present.
Lead Paint area around Power Plant, Water Treatment Plant and Water Tower	Soil investigation and to define extent of lead contamination; address contamination as necessary to obtain an NFR.

This Executive Summary, while an integral part of the report, is not intended to be a stand-alone report. Thus, the entire report, including the appendices, must be read to fully understand the findings and recommendations for the Site.

---

## TABLE OF CONTENTS

---

<b>1.0 INTRODUCTION</b> .....	<b>1</b>
1.1 Purpose .....	1
1.2 Scope of Work .....	1
1.3 Significant Assumptions .....	2
1.4 Deviations .....	2
1.5 Limitations and Exceptions .....	2
1.6 Special Terms and Conditions .....	3
1.7 Statement of User Reliance .....	3
1.8 Statement of Qualifications .....	3
<b>2.0 SITE DESCRIPTION</b> .....	<b>4</b>
2.1 Site Location and Legal Description .....	4
2.2 Site and Vicinity General Characteristics .....	4
2.3 Current and Past Uses of the Site .....	4
2.4 Current and Past Uses of Adjoining/Surrounding Properties .....	4
2.5 Geologic, Hydrogeologic, Hydrologic, and Topographic Conditions.....	5
2.5.1 Topography .....	5
2.5.2 Geologic Setting .....	5
<b>3.0 USER-PROVIDED INFORMATION / INTERVIEWS / ASTM QUESTIONNAIRE</b> .....	<b>6</b>
3.1 PRIOR ENVIRONMENTAL INVESTIGATIONS / REPORTS .....	6
3.1.1 ECG 2013 Phase I ESA .....	6
3.1.2 ECG NESHAP Pre-Demolition Asbestos Inspection .....	6
3.1.3 ECG Lead-Based Paint Screening Report.....	7
3.1.4 ECG Hazardous Materials Report.....	8
3.1.5 Tetra Tech 2014 Phase I ESA.....	8
3.1.6 Tetra Tech Quantification of Asbestos-Containing Materials and Lead-Based Paint Report.....	9
3.1.7 Tetra Tech Hazardous Materials Survey Report July 2014 .....	9
3.1.8 Tetra Tech Wetlands Reconnaissance Memo July 2014.....	10
3.1.9 Tetra Tech Phase II ESA Report.....	10
3.1.10 REACT Environmental Project Completion Report June 2023 .....	12
3.2 ASTM USER QUESTIONNAIRE.....	12
3.3 INTERVIEWS WITH CORPORATE STAFF .....	12
<b>4.0 SITE RECONNAISSANCE</b> .....	<b>13</b>

---

4.1 Methodology and Limiting Conditions .....	13
4.2 General Site Setting .....	13
4.2.1 Site Description .....	13
4.2.2 Hazardous Substances Use, Storage and Waste Generation .....	14
4.2.3 Storage Tanks .....	15
4.2.4 Polychlorinated Biphenyl (PCB)-Containing Equipment .....	16
4.2.5 Other Site-Specific Environmental Conditions.....	17
<b>5.0 RECORDS REVIEW .....</b>	<b>18</b>
5.1 Environmental Records Sources .....	18
5.1.1 Environmental Database Search .....	18
5.2 Historical Use Information Regarding the Site and Adjoining Properties.....	21
5.2.1 Aerial Photographs.....	21
5.2.2 Sanborn Map Report .....	22
5.2.3 Historical Topographic Maps .....	22
5.2.4 City Directories.....	23
5.2.5 Title Records .....	25
5.2.6 Village Building and Fire Department Records.....	25
5.2.7 IEPA Records .....	25
5.2.8 OSFM Records .....	26
<b>6.0 CONCLUSIONS AND RECOMMENDATIONS .....</b>	<b>27</b>
<b>7.0 CERTIFICATION STATEMENT .....</b>	<b>29</b>
<b>8.0 REFERENCES .....</b>	<b>30</b>

**APPENDICES**

---

<b>Appendix A</b>	Figures Figure 1 – Site Location Map Figure 2 – Site Layout Map Figure 3 – Recognized Environmental Concerns / Environmental Issues
<b>Appendix B</b>	Site Photographs
<b>Appendix C</b>	Hazardous Materials Survey
<b>Appendix D</b>	EDR Radius Map with GeoCheck
<b>Appendix E</b>	Historical Use Documentation
<b>Appendix F</b>	Assessor and Environmental Professional Resumes
<b>Appendix G</b>	FOIA Information (not included due to size of files, can be provided upon request)

## 1.0 INTRODUCTION

The Park District of Tinley Park (Park District) contracted Tetra Tech, Inc. (Tetra Tech) to conduct a Phase I Environmental Site Assessment (ESA) of the 276-acre abandoned mental health facility owned by the Illinois Department of Central Management Services (CMS) and located at 400-7600 West 183<sup>rd</sup> Street in Tinley Park, Illinois (Site). It is Tetra Tech's understanding that the Park District is considering acquisition of the site for cleanup and redevelopment. The Phase I ESA was conducted to support the Park District's due diligence evaluation of the Site.

### 1.1 PURPOSE

The objective of this ESA was to identify recognized environmental conditions (REC), historical RECs (HREC), and controlled RECs (CREC) for the Site.

A REC is the presence or likely presence of any hazardous substance or petroleum product in, on, or at a Site: (1) due to any release to the environment, (2) under conditions indicative of a release to the environment, or (3) under conditions that pose a material threat of a future release to the environment. The term includes hazardous substances or petroleum products, even under conditions in compliance with laws. The term is not intended to include de minimis conditions that generally do not present a material risk of harm to public health or the environment, and that generally would not be the subject of an enforcement action if brought to the attention of appropriate governmental agencies (Section 1.1.1 E 1527-21, ASTM International [ASTM] 2021).

An HREC is a past release of any hazardous substance or petroleum product that has occurred in connection with the Site, and either has been addressed to the satisfaction of the applicable regulatory authority or has met unrestricted use criteria established by a regulatory authority without any required controls imposed on the Site (Section 3.2.42 E 1527-21, ASTM 2021).

A CREC is a REC resulting from a past release of a hazardous substance or petroleum product that has been addressed to the satisfaction of the applicable regulatory authority, with hazardous substances or petroleum products allowed to remain in place subject to implementation of required controls (Section 3.2.18 E 1527-21, ASTM 2021).

This ESA is intended to satisfy one of the requirements for the innocent landowner defense, the contiguous property exemption, and the bona fide prospective purchaser exemption to Comprehensive Environmental Response, Compensation, and Liability Act (CERCLA) liability: that is, the practices that constitute "all appropriate inquiry into the previous ownership and uses of the Site consistent with good customary practice," as defined in 42 U.S. Code Section 9601 (35)(B).

### 1.2 SCOPE OF WORK

The scope of work, based on the ASTM E 1527-21 *Environmental Site Assessments: Phase I Environmental Site Assessment Process*, is to identify RECs, HRECs, or CRECs for the Site.

Phase I ESAs focus on the following tasks consistent with the ASTM Standard, the AAI rule and Illinois Phase I requirements:

- a review of reasonably ascertainable and practically reviewable standard and supplemental record sources associated with the Site and adjoining properties including, but not limited to, historical resources (e.g., aerial photographs, topographic maps, fire insurance maps, and city directories), environmental databases, governmental records (federal, state and local records), and prior environmental and geotechnical reports (if provided);
- site and surrounding area reconnaissance;
- interviews with present and past (if any) owners, operators, and occupants of the Site (as identified by the client and/or record sources) as well as local governmental officials; and



- evaluation of the information gathered and preparation of a report that includes all supporting documentation and details all findings, conclusions, opinions, and any recommendations.

Any item listed in the ASTM method not explicitly identified in the report as present at or near the Site can be assumed not present within the Site or within such distance to the Site as to be of potential concern to the Site. Any item mentioned but not explicitly identified as a REC, HREC, or CREC can be assumed not to be a REC, HREC, or CREC for the Site.

### 1.3 SIGNIFICANT ASSUMPTIONS

---

Beyond the scope of this evaluation were sampling and analysis of radon, lead in water, and soil and/or groundwater samples; and evaluation of indoor and/or outdoor air quality, regulatory compliance, industrial hygiene, or noise impacts. Also, identification of geological or geotechnical hazards were beyond the scope of this assessment. However, an asbestos containing materials (ACM) survey is being separately conducted by Tetra Tech.

### 1.4 DEVIATIONS

---

A deviation from ASTM E 1527-21 is listed below. Regarding the deviation, the Tetra Tech Environmental Professional (EP) has conducted an analysis of data gaps or failures and their impact on Tetra Tech's ability to render an opinion regarding conditions indicative of releases or threatened releases of petroleum products or hazardous substances.

- Interviews were not conducted with the prior Site owners. We believe that the absence of interviews does not impact Tetra Tech's ability to render an opinion regarding RECs.
- There was no access to rooms where keys were not available.
- Several basements/tunnels were not accessible due to flooding.
- Much of the Site is covered by thick vegetation, which did not allow access to much of the Site and hindered visibility.
- Time gaps of more than 5 years were noted in available historical information. Based on consistent, observed use of the Site in all reviewed historical information, presence of time gaps does not impact Tetra Tech's ability to render an opinion regarding RECs.
- Historical fire insurance maps were requested, but no Sanborn coverage was available for the Site. Based upon consistent observed uses of the Site in reviewed historical information, lack of historical information dating back to the Site's first use does not affect Tetra Tech's ability to render an opinion regarding RECs.

### 1.5 LIMITATIONS AND EXCEPTIONS

---

This report was compiled based partially on information supplied to Tetra Tech from outside sources and other information in the public domain. Conclusions and opinions herein are based on information Tetra Tech obtained in compiling the report. This information is on file at Tetra Tech's office in Chicago, Illinois. Tetra Tech makes no warranty as to the accuracy of statements by others that may be conveyed in the report; nor are any other warranties or guarantees, expressed or implied, included or intended by the report except that it has been prepared in accordance with current, generally accepted practices and standards consistent with the level of care and skill exercised under similar circumstances by other professional consultants or firms performing the same or similar services. Because the facts forming the basis of the report are subject to professional interpretation, differing conclusions could be reached. Tetra Tech does not assume responsibility for discovery and elimination of hazards that could possibly cause accidents, injuries, or damage. Compliance with submitted recommendations or suggestions does not assure elimination of hazards or fulfillment of the client's obligations under local, state, or federal laws or any modifications or changes to such laws. None of the work performed hereunder shall constitute or be represented as a legal opinion of any kind or nature but shall be a representation of findings of fact from records examined.

## 1.6 SPECIAL TERMS AND CONDITIONS

---

There were no special terms or conditions for the ESA.

## 1.7 STATEMENT OF USER RELIANCE

---

This Phase I ESA report was prepared for the sole use of the Tinley Park, Park District, and its agents, representatives, successors, and assigns. No other party should rely on the information conveyed herein without prior written consent of Tetra Tech and the Park District. With the consent of the Park District, Tetra Tech is available to work with other parties in developing probability estimates, given other parties' unique risk management concerns.

Reliance on this Phase I ESA report by parties other than the Park District may result in reliance on assumptions whose extent and nature could distort the meaning and impact of the estimates presented in this report. This distortion could result in misinterpretation of these estimates and unwise actions based on those misinterpretations. As such, no party except the Park District should rely on estimates of potential for presence of hazardous materials at the Site. Guidelines used to define hazardous substances and petroleum products were obtained from ASTM E 1527-21.

## 1.8 STATEMENT OF QUALIFICATIONS

---

Tetra Tech is a leading provider of specialized management consulting and technical services in three principal business areas: resource management, infrastructure, and communications. The Company's clients include a diverse base of public- and private-sector organizations serviced through more than 400 offices in the United States and internationally.

Tetra Tech's technical staff has demonstrated competence and ability in preparing environmental assessments through long-term working relationships with local commercial firms and government agencies. Tetra Tech has conducted environmental assessments at a wide variety of properties including industrial, manufacturing, commercial, and residential sites. Tetra Tech has performed Phase I ESAs for banks, private developers, county and city agencies, and commercial firms.

Tetra Tech personnel are well trained and have extensive experience in acquisition and interpretation of acquired data. Data-gathering efforts focus on historical aspects of site activities that would contribute to spills, leaks, or disposal of hazardous materials and petroleum products. Identifying contaminant issues and potential sources of contamination within areas adjacent to the Site that could impede development of the site, through either high costs or remedial actions, is an objective of data gathering and interpretation.

## 2.0 SITE DESCRIPTION

This section briefly describes the Site and the physical setting based on information reviewed prior to the site reconnaissance. Observations during the site reconnaissance regarding current land use at the Site and adjoining areas are described in Section 4, Site Reconnaissance.

### 2.1 SITE LOCATION AND LEGAL DESCRIPTION

The Site is an irregular-shaped parcel totaling approximately 276 acres located at 7400-7600 West 183<sup>rd</sup> Street in Tinley Park, Cook County, Illinois (see Appendix A, Figure 1). The Site is located north of 183<sup>rd</sup> Street, on the northwest corner of the 183<sup>rd</sup> Street / South Harlem Avenue intersection.

The Property/Permanent Index Number (PIN) for the Site is: 27-36-402-008-0000.

No legal description was provided.

### 2.2 SITE AND VICINITY GENERAL CHARACTERISTICS

The Site is developed with approximately 45 structures. Most buildings are constructed with concrete slab-on-grade foundations and flat roofs, with brick, wood and/or stucco exterior walls. The interior buildouts consist of drywall/plaster and/or cinder block walls; drywall/plaster and/or acoustical drop tile ceilings; and concrete, tile and/or carpeted floors.

Structures of note include the following: Power Plant; Waste Treatment Plant; Maintenance Building (also known as the Transportation Building/Garage); Engineering and Storage Building; Cedar Hall (formerly used as a youth prison); Spruce Hall Medical Center; Oak Hall; Willow Hall; Hickory Hall; Sycamore Hall; Mimosa Hall; Pine Hall; Cottages (employee housing); and the Howe Development Center (50 attached townhomes that were housing for the developmentally disabled).

Other Site features include: Former Soccer Fields<sup>2</sup>, a Lime Pit for disposal of lime from the Wastewater Treatment Plant, three out-of-service USTs; three out-of-service potable wells and associated pump houses; possible landfills north of Cedar Hall (and the north Former Soccer Field; transformers; diesel emergency generators with 250-gallon above-ground diesel storage tanks; underground tunnels for utilities and patient transport; asphalt-paved parking lots; roadways; concrete sidewalks and former landscaped areas. The Site has been vacant since July 2012. (Appendix A, Figure 2).

### 2.3 CURRENT AND PAST USES OF THE SITE

The Site has been vacant since July 2012 when the State of Illinois closed the mental health facility. The Site is currently owned by the Illinois Department of Central Management Services (CMS). According to historical research, the Site was used for agricultural purposes until approximately 1953 when the construction of the mental health center began. The facility opened in 1959 and was utilized as a psychiatric hospital and residential treatment facility. In 1974 the Howe Development Center was constructed on the western portion of the Site. Site

### 2.4 CURRENT AND PAST USES OF ADJOINING/SURROUNDING PROPERTIES

The area surrounding the Site was also historically agricultural land until the residential neighborhoods to the east, across Harlem Avenue began to be developed in the 1960s. Specific adjoining and nearby properties are as follows:

---

<sup>2</sup> It should be noted that the north Soccer Field contained fill material to bring it to grade level. It is unknown how long the soccer fields were used.

- North: railroad tracks and residential and commercial properties beyond;
- East: South Harlem Avenue, and residential properties beyond;
- South: West 183<sup>rd</sup> Street, commercial properties, including a Speedway and Gas & Wash beyond; and
- West: governmental properties such as the Tinley Park Police Station, the Department of Public Works, Freedom Park, and the Public Library, with residential properties further west.

## 2.5 GEOLOGIC, HYDROGEOLOGIC, HYDROLOGIC, AND TOPOGRAPHIC CONDITIONS

---

The following sections describe the environmental setting of the Site and surrounding area.

### 2.5.1 Topography

In general, the average surface elevation of the Site, according to the United States Geological Survey 7.5 Minute Series Topographic Map of Tinley Park Illinois, is 700 feet above mean sea level. Groundwater is expected to flow in a general east/southeasterly direction towards Midlothian Creek, the nearest major surface body of water that is located approximately 1.5 miles east of the Site. Surface water runoff is towards the south and east, to storm sewers located beneath West 183<sup>rd</sup> Street and South Harlem Avenue. Additionally, numerous area specific factors, such as the existence of underground structures/utilities, seasonal fluctuations, geology and other factors can influence local groundwater flow direction.

### 2.5.2 Geologic Setting

According to the *Potential for Contamination of Shallow Aquifers by Surface and Near-Surface Waste Disposal* by Berg, Richard C. et al (Berg Map), the regional geologic materials in the area are designated as an “E”-type soil. An “E” classification is described as “uniform, relatively impermeable silty or clayey till at least 50 ft. thick; no evidence of interbedded sand and gravel.”

According to the US Department of Agriculture (USDA) Natural Resources Conservation Service Web Soil Survey, the surficial soils at the Site are primarily predominately silty clay loam and silt loam.

Based on information obtained from the *Phase II Environmental Site Assessment Report* conducted by Tetra Tech and dated August 2014, the subsurface conditions throughout the Site consisted of silty clay and clays to at least 20 feet below grade surface (bgs). No groundwater was encountered within the top 20 feet.

Well logs from three wells installed on site indicates that clay is present to a depth of at least 40 feet, underlain by alluvium with some discontinuous coarser materials and bedrock is present at a depth of between 90 and 100 feet.

The Environmental Data Resources LLC (EDR) Physical Setting Source Summary section indicates that the Site is located within the sedimentary bedrock of Paleozoic Era, Silurian System.



## 3.0 USER-PROVIDED INFORMATION / INTERVIEWS / ASTM QUESTIONNAIRE

### 3.1 PRIOR ENVIRONMENTAL INVESTIGATIONS / REPORTS

Tetra Tech was provided with, and reviewed, the following reports: *Phase I Environmental Assessment Report*, prepared by Environmental Consulting Group, Inc. (ECG) and dated September 12, 2013; *NESHAP Pre-Demolition Asbestos Inspection* prepared by ECG and dated September 25, 2013; *Lead-Based Paint Screening Inspection Report*, prepared by ECG and dated September 12, 2013; *Hazardous Materials Letter Report* prepared by ECG and dated September 12, 2013; *Phase I Environmental Assessment Report*, prepared by Tetra Tech and dated July 2014; *Quantification of Asbestos-Containing Materials and Lead-Based Paint Report*, prepared by Tetra Tech and dated June 2014; *Hazardous Materials Survey Report* prepared by Tetra Tech and dated July 2014; *Wetland Reconnaissance Memo* prepared by Tetra Tech and dated July 31, 2014; *Phase II Environmental Assessment Report*, prepared by Tetra Tech and dated August 2014; and *Project Completion Report*, prepared by REACT Environmental and dated June 9, 2023.

#### 3.1.1 ECG 2013 Phase I ESA

This report confirmed that the Site was historically agricultural land until the 1950s, when the northern, southern and eastern portions of the Site were developed with structures such as the Power Plant and residential buildings that operated as the Tinley Park Mental Health Center. In 1974 the Howe Development Center was developed on the western portion of the Site, and the entire Site was used as a mental health facility and residence for the developmentally disabled until 2012.

ECG identified the following five RECs associated with the Site:

- Two open LUST incidents;
- The existence of three active USTs;
- Potential subsurface contamination associated with numerous 55-gallon drums located outside, primarily near the Power Plant and Maintenance Building;
- The existence of four ASTs; and
- Areas of construction debris/fill materials located west of the Power Plant and in the north Soccer Field.

Additionally, ECG identified the following business environmental risks associated with the Site:

- The existence of known and suspect asbestos-containing materials (SACMs);
- The existence of lead-based paint (LBP); and
- The existence of a suspect wetlands area located on the east-central portion of the Site and listed on the National Wetlands Database.

#### 3.1.2 ECG NESHAP Pre-Demolition Asbestos Inspection

During the Phase I site reconnaissance ECG also completed a pre-demolition asbestos inspection. During this inspection, a total of 177 bulk samples of suspected asbestos containing materials (SACMs) were collected and analyzed. This inspection and sampling were considered supplemental to SACMs that were previously identified by asbestos inspections conducted in 1994 by Fox & Fox Engineers & Architects (Fox & Fox). The SACMs identified by Fox & Fox, according to ECG, were as follows:

- Thermal system insulation (TSI) in various forms and applications,
- Surfacing materials in various forms and applications,
- Floor tiles and associated mastic in various colors, sizes and applications, and

- Miscellaneous SACMs in various forms and applications.

ECG's inspection identified the following SACMS:

- 12"x12" beige with brown floor tile and associated mastic in Maple Hall,
- 12"x12" white floor tile and associated mastic in Maple Hall,
- 9"x9" brown floor tile and associated mastic in Maple Hall,
- White linoleum flooring in Spruce Hall,
- Exterior window caulk and window glazing in Sycamore Hall,
- 9"x9" light brown floor tile and associated mastic in Sycamore Hall,
- 12"x12" white floor tile in Sycamore Hall,
- Interior window glazing in Sycamore Hall,
- 9"x9" white floor tile and associated mastic in the Mechanical/Engineering Building,
- Exterior wall caulk in the Transportation/Garage Building,
- 9"x9" beige floor tile and associated mastic in the Transportation/Garage Building,
- Interior window glazing in the Water Plant,
- Boiler door insulation in the Water Plant,
- White linoleum flooring in Cedar Hall,
- 9"x9" white floor tile and associated mastic in Cedar Hall,
- 12"x12" white floor tile in Cottage #4,
- 12"x12" white floor tile and associated mastic in Residence Units,
- 12"x12" white floor tile and associated mastic in Neighborhood Houses,
- 12"x12" white floor tile in Recreation Center
- Mastic associated with 12"x12" white floor tile in Pine Hall,
- Rooftop ductwork insulation in Recreation Center
- Cooling Tower paneling in the Administration Building, and
- Exterior wall paneling in Willow Hall

### 3.1.3 ECG Lead-Based Paint Screening Report

ECG obtained a total of 123 readings using an x-ray fluorescence (XRF) analyzer, with 24 of the readings testing the EPA-established definition for lead-based paint. Moreover, ECG observed the following areas as containing significant flaking LBP: Mechanical and Engineering Building; State Garage 48; Water Plant; Gas House; and Power Plant.

### 3.1.4 ECG Hazardous Materials Report

During the Phase I Site reconnaissance<sup>3</sup> ECG identified the following existing and/or potential contamination sources:

- Mercury-Containing Thermostats, Fluorescent Lamps, and Batteries
- Drums and Hazardous Substances ECG observed the following drums/containers of hazardous substances in the following locations:
  - Water Pump Building --2 Lube oil drums, 7 cylinders of chlorine, and 80 to 100 bags of water treatment chemicals
  - Power Plant Building --10 5-gallon cylinders of Propane, 1 30-gallon drum of unknown content, miscellaneous paints and chemicals, 20 to 30 55-gallon drums in basement and hazmat storage area containing used oil, water treatment chemicals and unknown content, 30 to 40 55-gallon drums outside containing used oil, water treatment chemicals and unknown content, 5 to 10 cylinders of unknown content
  - Transportation/Laundry Building --10 to 15 55-gallon drums of used oil, 5 to 10 55-gallon drums of water treatment chemicals, miscellaneous paints and chemicals, 20-30 tires
  - Maintenance Building --15 to 20 55-gallon drums of used oil and water treatment chemicals, 5 lube oil drums, 5 30-gallon drums of water treatment chemicals
- Pine Hall Building -- 5 55-gallon drums of hydraulic oil, 5 5-gallon buckets of water treatment chemicals, miscellaneous paints and chemicals
- Recreational Hall Building -- Miscellaneous cleaning supplies
- Oak Hall Building -- X-Ray Equipment
- Three active USTs and numerous ASTs; and
- Polychlorinated Biphenyl (PCB) containing materials (fluorescent light bulb ballasts and transformers)

### 3.1.5 Tetra Tech 2014 Phase I ESA

The 2014 Phase I ESA report prepared by Tetra Tech also confirmed that the Site was historically agricultural land until the 1950s, when the northern, southern and eastern portions of the Site were developed with structures such as the Power Plant and residential buildings that operated as the Tinley Park Mental Health Center. In 1974 the Howe Development Center was developed on the western portion of the Site, and the entire Site was used as a mental health facility and residence for the developmentally disabled until 2012.

Tetra Tech identified the following RECs associated with the Site:

- Two open LUST incidents;
- Historic (removed) USTs;
- The existence of three active USTs;
- Potential subsurface contamination associated with numerous 55-gallon drums located outside, primarily near the Power Plant and Cedar Hall;
- 25 transformers located throughout the Site, one of which, located to the south of Spruce Hall, was observed to be leaking;

---

<sup>3</sup> ECG noted that, due to time constraints, not every structure or every room on the Site was inspected, and furthermore, only readily accessible areas were inspected.

- Mercoïd controls and mercury thermostats in Oak Hall, Spruce Hall, Power Plant, Maintenance Building and Water Plant;
- Broken fluorescent light bulb pipe located outside, to the north of Cedar Hall;
- Six Lime Pits;
- The existence of three ASTs; and
- Areas of construction debris/fill materials located west of the Power Plant and the north Soccer Field.

### **3.1.6 Tetra Tech Quantification of Asbestos-Containing Materials and Lead-Based Paint Report**

Tetra Tech conducted an ACM and LBP survey between June 2 and 5, 2014. The Tetra Tech survey did not include any actual sampling; rather Tetra Tech relied on prior surveys and verified and quantified the presence and quantities of materials on-site. No additional suspected LBP was identified by Tetra Tech.

Specific presumed ACMs identified by Tetra Tech included the following:

- Wood and metal fire doors;
- Fire damper insulation;
- Exhaust backdraft insulation;
- Under floor duct pipe and Transite;
- Transite light covers;
- Built-up roof and flashing;
- Carpet adhesive;
- 12"x24" floor tile and associated mastic in Sycamore Hall;
- Transite louvers;
- Vibration damper insulation;
- Canvas vibration damper in Mimosa Hall;
- Cooler door insulation in the General Merchandise Shop;
- Insulation inside fire damper access panel in the General Merchandise Shop; and
- 12"x12" floor tile and associated mastic in the Cottages.

### **3.1.7 Tetra Tech Hazardous Materials Survey Report July 2014**

The 2014 Tetra Tech hazardous materials inspection included interior and exterior observations of accessible areas only. Additionally, Tetra Tech inspected all accessible areas of structures on the property unless portions of a structure were identical, as in the Howe Development Center. For this structure, Tetra Tech inspected two of the 50 residential units. Similarly, the layout of each of the residential structures known as the Cottages is identical. Tetra Tech inspected one of the Cottages.

During the hazardous materials inspection, Tetra Tech identified the following existing and/or potential contamination sources:

- Drums, USTs, ASTs and Other Containers: Tetra Tech observed two outside drum accumulation areas, one was north of the Power Plant, and one was within the fenced area around Cedar Hall. The drums were stored directly on the soil surface and labels indicated they contained hazardous materials including oils, treatment chemicals, cleaners,



---

lubricants, and other chemicals used in facility maintenance. Tetra Tech did not verify the contents of the abandoned drums. Tetra Tech observed three USTs and four ASTs associated with diesel backup generators.

- Fluorescent light bulb ballasts, including a pile of broken fluorescent light bulbs located outside and to the north of Cedar Hall
- Common hazardous materials such as paint, oil, cleaning products, used tires, compressed gas cylinders, and water treatment chemicals
- Transformers
- Mercury containing materials including Mercoid controls, thermostats, thermometers, and two bottles of mercury and
- HVAC/refrigerant

### 3.1.8 Tetra Tech Wetlands Reconnaissance Memo July 2014

According to the U.S. Fish and Wildlife National Wetland Inventory Wetlands Mapper, one known wetland was located on the Site, directly north of Spruce Hall. Additionally, according to the USDA's Web Soil Survey, the Site has areas of soil categories 69A (Milford silty clay loam, 0 to 2 percent slopes which is poorly drained soils that have a frequent tendency to pond) and 1903A (Muskego and Houghton mucks, undrained, 0 to 2 percent slopes which is very poorly drained soils that have a frequent tendency to pond) which are soils associated with wetlands.

In addition to the known wetland, Tetra Tech identified six other areas of potential wetlands, as follows: (1) the area to the north of Cedar Hall; (2) area around the Power and Water Treatment Plants and the Lime Pit; (3) area along the north of Timber Drive; (4) area along the south of Timber drive; (5) area in between Grove Drive and South Harlem Avenue extending down to the area in between Orchard Drive and West 183<sup>rd</sup> Street; and (6) area to the west of Cedar Hall.

### 3.1.9 Tetra Tech Phase II ESA Report

Because the Tetra Tech Phase I identified numerous RECs associated with the Site, Tetra Tech completed a Phase II subsurface investigation during the weeks of July 21 and July 28, 2014. A total of 87 soil borings, including several surficial soil samples, were completed and ten test trenches were excavated in suspect fill areas. The following bullets discuss the results by each REC.

- *Former LUST / Active USTs – Power Plant and Maintenance Building Areas*  
A total of 10 soil borings were completed in these two areas; five soil borings in the area around the active USTs and former dispensing pumps, two soil borings within the former LUST associated with the Maintenance Building<sup>4</sup>, and three soil borings around the active fuel oil UST associated with the Power Plant. Two samples were collected from each of the 10 borings. Analytical results indicated that no BTEX, PAHs or total lead were detected at levels above the Tier 1 residential and construction worker soil remediation objectives (SROs).
- *AST & Former UST/LUST – Water Treatment Plant, Pine, Maple, Willow & Oak Halls, and Howe Development Center Areas*  
A total of nine soil borings were completed in these areas. Three soil borings were completed in the vicinity of the active ASTs at Pine Hall, Maple Hall and Oak Hall<sup>5</sup>. One soil boring was completed in the vicinity of the former heating oil UST at the Water Treatment Plant. Five soil borings were also completed around five former pad mounted transformers throughout the Howe Development Center. One sample was collected from each of the nine borings.

Analytical results indicated that no benzene, toluene, ethylbenzene, or xylene (BTEX) compounds, volatile organic compounds (VOCs), polycyclic aromatic hydrocarbons (PAHs) or total lead were detected at levels above the Tier 1

---

<sup>4</sup> The LUST incident is discussed in greater detail in Section 4.2.3.2.

<sup>5</sup> At Pine and Maple Halls, the location of the former USTs/LUST are the same as the location of the active USTs. However, at Willow Hall, the former UST area was overgrown with a large hedge; thus this UST/LUST area was not investigated.

residential and construction worker SROs except for one sample within the Howe Development Center. This soil sample reported a level of benzene at 0.039 ppm which is slightly above the Tier 1 soil component of the groundwater ingestion RO of 0.03 ppm.

- *Outdoor Drum Storage Areas – Power Plant and Cedar Hall*

A total of 11 soil borings were completed in these areas: three each in the two drum storage areas of Cedar Hall and five within the Power Plant Area. One soil sample was collected from each boring. Analytical results indicated that no VOCs or SVOCs were reported at levels above the Tier 1 SROs. Of the metals, only arsenic was reported in one boring within the Power Plant Area at a level above the Tier 1 residential ingestion SRO.

- *Former North Soccer Field (Fill Area)*

A total of eight soil borings were completed throughout the former soccer field. It was observed that the fill material consisted of clay with concrete, aggregate and brick. Analytical results did not report any VOCs at levels above the Tier 1 SROs. Two SVOCs were detected in only one of the samples at a result above the Tier 1 residential ingestion SRO, and arsenic was also reported in one boring at a level above the Tier 1 residential ingestion SRO. A ground penetrating radar (GPR) and electromagnetic (EM) survey was also conducted that determined that fill material was present throughout and fill contained largely concrete debris and rubble.

- *Fill Areas West of Power Plant*

Two suspect fill areas were located west of the Power Plant: one to the immediate west had piles of soil and other materials directly on the ground or parking lot surface; and further to the west was a larger area that was reportedly historically used for landfilling. Seven test trenches were excavated within both areas: three in the area where the piles of soil were and four in the larger area. The three in the piles indicated that, along with soil, debris such as concrete, brick, asphalt and other debris were present, while the remaining four trenches did not reveal evidence of significant non-soil fill material. A representative soil sample was collected from each trench. Only one of the seven soil samples reported levels of SVOCs at results above the Tier 1 site remediation objectives (SROs) and maximum allowable concentration (MAC) criteria for soil reuse.

- *Lime Pits*

Three soils borings were completed in the south and west sides of the Lime Pits. In addition to individual samples, one composite sample was collected from all three sample locations and submitted for metals and waste characteristic analysis. No metals were reported at results above the Tier 1 SROs. Regarding waste disposal characteristics, soils around the pits at the time of the Phase II ESA would meet disposal criteria for non-special or special waste if taken off-site.

- *Transformers throughout the Site*

Twenty-three transformers were present throughout the Site, with 17 located on concrete pads in the Howe Development Center and owned by ComEd. The remaining were located by Sprue Hall, Power Plant, Pine Hall, Administrative Building (two), and the Cottages area. Surficial composite soil samples were collected around each transformer, except for the one near Spruce Hall, where staining was observed. The soil collected from Spruce Hall was collected from within the stained area. No soil samples reported PCBs at levels above the Tier 1 SROs.

- *Fluorescent Light Bulb Breaking Area Near Cedar Hall*

Four surficial soil samples were collected from within and around the pile of broken fluorescent light bulbs outside Cedar Hall. Analytical results indicated that mercury was reported in all four soil samples at levels above the Tier 1 construction worker inhalation SRO.

- *Lead in Soil*

Twenty surficial soil samples were collected around and below painted surfaces from the Power Plant, The Water Treatment Plant, the Water Tower and other structures in this area. Fourteen samples reported levels of lead above the Tier 1 soil component of the groundwater ingestion RO, and one sample also exceeded the TACO Tier 1 residential ingestion SRO.

Results of the Tetra Tech Phase II ESA indicate that contamination at the Site is limited to discreet areas across the site. For example, mercury was detected in the surface soils in the Light Bulb Breaking Area, and lead was detected in the surface soils around the Power Plant Area. Lastly, the suspected landfill areas appear to contain mostly debris and not materials that would contaminate the native soils underneath.

### **3.1.10 REACT Environmental Project Completion Report June 2023**

REACT Environmental (REACT) was awarded a contract by the IEPA to inventory, sample and dispose of the various 55-gallon drums and other containers of various materials and to sample six transformers for the presence of PCBs.

Over eight days in April and May 2021 REACT completed the drum/container inventory, sampling, and disposal. Approximately 75 empty drums were collected from various locations throughout the Site, staged in the Maintenance Building and ultimately crushed and disposed of as non-hazardous waste. Approximately 97 drums and other containers containing liquids were moved and staged in the Maintenance Building, sampled and disposed of at either Veolia Environmental Services (low level PCB drums) or US Ecology.

REACT sampled the soils around and/or oil within the following transformers: west side of Power Plant (soil only, transformer labeled as Non PCB); south of Spruce Hall (soil and oil, observed to be leaking); north of Administrative Building (soil only, labeled as containing mineral oil); Well House 1 (debris and oil); Pine Hall (soil and oil, labeled as PCB containing); and Cedar Hall (soil and oil). The debris from Well House 1 and soil samples from all six transformers reported levels of PCBs. Debris and soils from three to six inches bgs were removed and soil clearance samples were collected. All clearance soil samples reported levels of PCBs below 1 ppm.

### **3.2 ASTM USER QUESTIONNAIRE**

---

The Park District did not complete the ASTM E1527-21 User Questionnaire.

### **3.3 INTERVIEWS WITH CORPORATE STAFF**

---

During site reconnaissance activities, Tetra Tech was accompanied by Mr. Sergio Cappella, Stationary Engineer Chief for the CMS during the site walk. The only additional information provided by Mr. Cappella beyond that already documented in Tetra Tech's 2014 site visit was concerns the water in the basement of most buildings. Based on discussions with Mr. Cappella believes that this water, which is regularly pumped out, is discharged to a drainage ditch on the north side of 183<sup>rd</sup> Street that flows in an easterly direction. Tetra Tech attempted to track the flow but was unable to determine where this water ultimately flows to.

## 4.0 SITE RECONNAISSANCE

Ms. Susan Iskowich, Ms. Rebecca Smrz, Ms. Caryn Castillo, Ms. Stacey Durley, and Mr. Thomas Hahne, collectively referred to as Tetra Tech, conducted an initial site reconnaissance on September 5, 2023. Mr. Hahne and Ms. Castillo conducted further site reconnaissance as part of an asbestos survey from September 6 through 8. Mr. Hahne returned to the site on September 19, 2023 to view the interiors of some buildings that were not previously accessed due to safety concerns and to better understand the discharge of water from basement areas.

### 4.1 METHODOLOGY AND LIMITING CONDITIONS

During the site reconnaissance, Tetra Tech viewed the Site and adjoining properties to observe objects of environmental concern, in accordance with requirements specified in 40 *Code of Federal Regulations* (CFR), Part 312. The following conditions limited the ability to conduct the site reconnaissance: there was no access to rooms where keys were not available; several basements and/or tunnels were flooded and not accessible; and much of the Site is covered by thick vegetation that limited access or viewing of some areas. Photographs taken during the site reconnaissance are included in **Appendix B**.

### 4.2 GENERAL SITE SETTING

The following sections describe the Site's current and past uses and exterior and interior features.

#### 4.2.1 Site Description

Structures of note include the following: Power Plant; Waste Treatment Plant; Maintenance Building (also known as the Transportation Building/Garage); Engineering and Storage Building; Cedar Hall (formerly used as a youth prison); Spruce Hall Medical Center; Oak Hall; Willow Hall; Hickory Hall; Sycamore Hall; Mimosa Hall; Pine Hall; Cottages (employee housing); and the Howe Development Center (50 attached townhomes that were housing for the developmentally disabled).

Other Site features include: Former Soccer Fields<sup>6</sup>, a Lime Pit for disposal of lime from the Wastewater Treatment Plant, three out-of-service USTs; three out-of-service potable wells and associated pump houses; possible landfills north of Cedar Hall (north) and the north Former Soccer Field; transformers; diesel emergency generators with 250-gallon above-ground diesel storage tanks; underground tunnels for utilities and patient transport; asphalt-paved parking lots; roadways; concrete sidewalks and former landscaped areas. The Site has been vacant since July 2012 and is largely overgrown, structures are in many cases damaged and in poor condition, with basements flooded in many of the buildings.

Utilities for the Site include electricity provided by Commonwealth Edison (the on-site Power Plant provided steam via three boilers) and natural gas services to some buildings. Buildings were cooled by pad mounted and/or rooftop air conditioning units; potable water and sanitary services are provided by the Village of Tinley Park, with the current source of potable water being provided by Lake Michigan<sup>7</sup>.

---

<sup>6</sup> It should be noted that the north Soccer Field contained fill material to bring it to grade level. It is unknown how long the soccer fields were used.

<sup>7</sup> Historically the on-site Water Treatment Plant provided water sourced from three on-site wells. The wells were reportedly taken out of service in 2009 and abandoned in 2012; however, no records were found indicating that they were sealed. Additionally historically septic fields were present near the Cottages.



#### 4.2.2 Hazardous Substances Use, Storage and Waste Generation

As the Site is vacant, no hazardous substances are actively used or generated on-site. However, historically laboratory chemicals, oils, cleaning products, compressed gases, and water treatment chemicals were used and stored on-site, and waste oils were generated and also temporarily stored on-site.

As previously mentioned in Section 3.1.10, in April and May 2021 REACT completed the drum/container inventory, sampling and disposal. However, during Tetra Tech's September 2023 site visit, the following materials were observed to still be on-site<sup>8</sup>:

- **Maple Hall**

Approximately 50 one-gallon cans of paint were observed in the basement.

- **Water Treatment Plant**

Eight large cylinders containing chlorine gas, two 30-gallon containers of gear oil, a large pile of soda ash (maybe several tons), and 90 to 100 -40-pound severely deteriorated bags containing aluminum sulfate on pallets were observed inside the building. The basement was also flooded and not accessible.

- **Maintenance Building:**

The southwest corner of the building had an area of chemical storage including 3 to 4 bags of chlorine pellets and two large tubs containing small containers of lubricants, cleaners, and paint, plus several used tires.

- **Engineering and Storage Building**

Two 5-gallon pails of sealant were observed in this building, and there was also general debris throughout.

- **Mimosa Building**

There was some chemical storage observed in Electrical Room 20, including four 1-gallon paint containers; also a number of chemicals including 5 gallon pails of corrosive Dyna Max, as well as various cleaners and aerosol containers.

- **Pine Hall**

Some chemicals were noted in the basement equipment room including two 5 gallons of biocide, partially full containers of vacuum oil, three 5-gallon containers of corrosive (Dyna Max), and areas where fluorescent light bulbs were broken throughout.

- **Cedar Hall**

Minor chemical storage was noted in a maintenance area that had debris from soldering and soldering materials in a cabinet, also in the same area there were two containers containing 2 gallons of kerosene or flammable materials, and small quantities of lubricants and primers. One room also was inaccessible but noted to contain cleaners, adhesives, and at least 10 aerosol containers.

- **Willow Hall**

Minor amounts of chemicals observed including three 1-gallon containers of stain and small containers of rust-oleum. Also within the kitchen area an Ansul fire retardant system was noted; this appears to be a dry type of dispersal system and not fire suppressing foam, but further information would be needed.

---

<sup>8</sup> A more comprehensive Hazardous Materials Survey is included in **Appendix C**.

### 4.2.3 Storage Tanks

#### 4.2.3.1 ASTs

Four 250-gallon diesel ASTs associated with back-up generators were observed along the exteriors of Oak, Pine, Maple and Willow Halls. Additionally, a 250-gallon AST was noted to be in the basement of Spruce Hall during the 2014 Tetra Tech site reconnaissance. All observed ASTs appeared to be in good condition with no obvious releases with the exception of the AST located in the basement of Spruce Hall. While Tetra Tech was not able to walk in the basement due to flooding, an oily sheen was observed on the flood waters in the basement of Spruce Hall.

#### 4.2.3.2 USTs

A total of 13 USTs were previously and/or still located throughout the Site. The specifics regarding all 13 USTs are as follows:

Location	Size (gallons)	Contents	Installation Date	Removal Date
Power Plant	5,200	Diesel fuel	1951	1995
Willow Hall	560	Diesel fuel	unreported	1995
Maple Hall	500	Diesel Fuel	unreported	1995
Cedar Hall	500	Diesel Fuel	unreported	1995
Water Treatment Plant	1,450	Diesel Fuel / Heating Oil <sup>9</sup>	1951	1995
Power Plant	11,800	Diesel fuel	1956	1995
Power Plant	11,800	#2 Fuel Oil	1956	1995
Oak Hall	500	Diesel Fuel	unreported	1995
Pine Hall	500	Diesel fuel	unreported	1995
Water Treatment Plant	2000	Diesel fuel	1956	1995
Maintenance Building	10,000	Gasoline / Fuel Oil <sup>5</sup>	1995	Not removed
Maintenance Building	10,000	Diesel fuel	1995	Not removed
Power Plant	15,000	Diesel fuel	1995	Not removed

Documentation reviewed as part of this Phase I ESA indicated that the 500-gallon diesel fuel USTs located outside of Maple, Cedar, Oak and Pine Halls were associated with backup generators that were installed in different years and these ASTs were removed in 1995.

According to the OSFM database, three LUST incidents are associated with the Site. The first incident, IEMA Incident Number 941705, was reported August 1, 1994 and involved a release of heating oil. The IEPA's online LUST database indicated that

<sup>9</sup> Documentation on file with the OSFM differed as to whether these USTs contained diesel and gas or fuel oil.

a 20-Day Report, a 45-Day Report and a Corrective Action Completion Report were submitted to the IEPA and this incident received a No Further Remediation (NFR) Letter in May 1995. Because this incident received a NFR Letter, it is considered a HREC. The exact location of this closed incident was not available; however, a search of the IEPA's online database suggests this UST was associated with the "former 80<sup>th</sup> Avenue abandoned sewage treatment plant". The cited documents associated with this LUST incident were not available on the IEPA document explorer website but have been specifically requested using a FOIA request to the IEPA LUST division.

A second LUST incident, IEMA Incident Number 951781, was reported on August 22, 1995 during the removal of four USTs: the 5,200-gallon gasoline UST located by the Power Plant; a 560-gallon diesel fuel UST located by Willow Hall; a 500-gallon diesel fuel UST located by Maple Hall; and a 500-gallon diesel fuel UST located by Cedar Hall. According to a *45-Day Report* prepared by Gannet Fleming and dated October 1995, during the removal of the Power Plant gasoline UST, several holes were noted. Additionally, during the removal of the Willow Hall 560-gallon UST several small holes were noted. Lastly, during the removal of the Maple Hall 500-gallon UST, while the UST itself appeared intact, contaminated soil and backfill was noted. A total of 364 cubic yards (CY) of contaminated backfill and soils were removed from the four excavations. Closure wall and floor samples were collected and analyzed for benzene, toluene, ethylbenzene and xylenes (BTEX), polynuclear aromatic hydrocarbons (PAH), and lead. Naphthalene was detected at elevated concentrations in one of the floor samples from the Power Plant excavation and in one of the sidewall sample from the Willow Hall excavation. The IEPA rejected the 45-Day Report. No other documentation was submitted to the IEPA and this remains an open LUST incident. Based on the open LUST incident and the results of confirmation samples this is considered a REC.

A third LUST incident, IEMA Incident Number 952428, was reported on November 30, 1995 during the removal of the remaining six USTs. More specifically, a 1,450-gallon diesel fuel UST located by the Water Treatment Building, two 11,800-gallon USTs (stored diesel fuel and #2 fuel oil) located by the Power Plant, a 500-gallon diesel fuel UST located by Oak Hall (this was a replacement for an original UST that was taken out of service in 1970 but left in place), and a 500-gallon diesel fuel UST located by Pine Hall were all removed. According to a *45-Day Report* prepared by Gannet Fleming and dated January 1996, all except the 500-gallon Oak Hall UST exhibited signs of a release (holes and corrosion). A total of 385 CY of contaminated backfill and native soils were removed from the four excavations. Closure wall and floor samples were collected and analyzed for BTEX and PAH. Naphthalene was reported in one sample from the south sidewall of the Water Treatment Building excavation and one floor sample from the Pine Hall excavation. The IEPA approved the 45-Day Report without a review. However, no other documentation was submitted to the IEPA and this remains an open LUST incident. Based on the open LUST incident and the results of confirmation samples this is considered a REC.

Regarding the three USTs still located on-site, all three are fiberglass double walled, with secondary spill containment, and leak and overflow detection equipment for both the tanks and associated piping. Additionally, an OSFM Out of Service Verification Notification form dated 2014 indicated that all three have been properly taken out of service (i.e. have less than one inch of product stored in them). However, since the three USTs are still on-site, it is not known whether they experienced undetected releases; and thus, they are considered a REC.

#### **4.2.4 Polychlorinated Biphenyl (PCB)-Containing Equipment**

The Toxic Substances Control Act of 1976 regulates the use, handling, transport, and disposal of polychlorinated biphenyls (PCB). PCBs are typically found in oil-filled electrical equipment such as transformers, capacitors, and fluorescent light ballasts or heat transfer equipment manufactured before 1978.

Twenty-four transformers owned by ComEd are located in the Howe Development Center. Given the date of construction of the Howe Development Center, it is unlikely that these transformers contained PCBs. Moreover, these transformers are owned by ComEd which is responsible for keeping the equipment in compliance with federal, state, and local regulations and the cleanup of any contamination resulting for leaking equipment, as necessary.

The facility also operated and owned transformers throughout the complex. Six of these transformers were identified during prior due diligence in 2014 as potentially containing PCB fluids. REAC conducted testing of transformer fluids and soil around the based of each transformer. One of these transformers located in the Villages was found to be non-PCB and a dry-type

transformer upon closer inspection. The remaining transformers and associated soil located throughout the Site were sampled by REACT in 2023. The location, samples taken and analytical results are summarized in the following table:

Location	Non-PCB Label	Samples collected	Analytical Results
Power Plant	Yes	Soil	Low concentrations of PCBs in 3 soil samples
Spruce Hall	No Label	Soil and Oil	Low concentrations PCBs in 3 soil samples
Administration Building	Label says Mineral Oil	Soil	Low concentrations of PCBs in 4 soil samples
Well House	No Label	Debris and Oil	Low concentrations of PCBs in debris
Pine Hall	Label says PCB	Soil and Oil	Low concentrations of PCBs in 3 soil samples and oil
Cedar Hall	No Label	Soil and Oil	Low concentrations of PCBs in 4 soil samples

Excavation and offsite disposal of PCB contaminated soil was conducted October 26 and 27, 2021 by REACT. Approximately 10 cubic yards of impacted soil was removed. Following excavation activities, soil clearance samples were collected and transported to Teklab for PCB analysis. According to the React Report, all clearance soil samples were below 1ppm PCBs. The transformers are owned and will have to be removed or taken out of service if the site is redeveloped. These oils and transformers can be managed as non-Toxic Substances Control Act (TSCA) materials and thus, this is not considered a REC, but an environmental concern.

Light ballasts were also noted associated with fluorescent light fixtures throughout the facility. These ballasts will have to be managed as universal waste prior to site demolition.

#### 4.2.5 Other Site-Specific Environmental Conditions

The basements of several buildings and steam tunnels were found to be partially flooded or contained standing or pooled water. The water in some locations was observed to contain floating debris including 5-gallon pails and other containers that may have contained chemicals as well as oily sheen observed on the water surface. This water is reportedly discharged via an automatically activated pump located in Oak Hall that discharges excess water to the culvert along 183<sup>rd</sup> Street. Due to the overgrowth, this discharge location was not accessible. Tetra Tech attempted to trace the culvert to the east and south (along Harlem Avenue) and to the east of Harlem, with no success. The discharge of oily water to the culvert is considered a REC.

## 5.0 RECORDS REVIEW

The purpose of the records review is to obtain and review records that will help identify RECs, HRECs, or CRECs for the Site.

### 5.1 ENVIRONMENTAL RECORDS SOURCES

The following sources of environmental records were accessed and reviewed as part of this assessment:

#### 5.1.1 Environmental Database Search

Federal, state, regional, and local records were reviewed to assess whether the Site or facilities within the approximate minimum search distance have undergone significant unauthorized releases of hazardous substances or other events with potentially adverse environmental effects. EDR performed a database search in reference to the Site in accordance with ASTM E 1527-13. A copy of this report is in **Appendix D**.

The databases searched have been developed and are updated by federal, state, and local agencies. While these databases are reliable and comprehensive, instances of data presented out of date and no longer reflective of actual facility conditions have been reported. The Government Records Searched/Data Currency Tracking section of the EDR report in Appendix B identifies when each database was updated. Facilities identified in the EDR Radius MapTM Report with Geocheck ® are detailed in Appendix B and Tables 1 and 2 below.

**Table 1  
Summary of the EDR Report for the Site**

Facility Name(s)	Facility Address	Database(s)
W A Howe MHC	<i>7600 W 183<sup>rd</sup> St.</i>	FINDS
Tinley Park Mental Health Center	<i>7600 W 183<sup>rd</sup> St.</i>	RGA LUST, SPILLS (x4), RCRA Non Gen/NLR, LUST, UST, AST, ICIS, US AIRS, FINDS, ECHO, AIRS, BOL
CMS Vehicles Tinley Park Garage	<i>7400 W 183<sup>rd</sup> St.</i>	RCRA Non Gen, FINDS, ECHO

Notes:

- AIRS – Aerometric Information Retrieval System / Air Inventory System
- AST – Above ground Storage Tank
- BOL – Bureau of Land Inventory Database
- ECHO – Enforcement and Compliance History Information
- FINDS – Facility Index System / Facility Registry System
- ICIS – Integrated Compliance Information System
- LUST – Leaking Underground Storage Tank
- RCRA – Resource Conservation and Recovery Act
- RCRA Non Gen/NLR– RCRA Non Generator
- RGA LUST – Recovered Government Archive LUST list
- SPILLS – State spills
- UST – Underground Storage Tank

A more detailed discussion of the listings are as follows:

- The W A Howe MHC FINDS database listing appears to be associated with compliance activities within the IEPA’s division of water. However, no pertinent information is provided with this listing. And inclusion on this database does not, in and of itself, constitute a REC.
- The RCRA LUST listing just indicates that the Site was identified as a LUST site from 2000-2012.
- The four SPILLS database listings are duplicates of the two LUST incidents that were reported in August and November of 1995 and were discussed in greater detail in Section 4.2.3.2.
- The RCRA-Non Gen listing under the name Tinley Park Mental Health Center indicates that the facility previously generated ignitable waste (D001). There were no reported violations associated with this database.
- The RCRA-Non Gen listing under the name CMS vehicles Tinley Park Garage indicates that the facility previously generated spent halogenated solvents (F001). The FINDS and ECHO listings are also associated with the RCRA program. There were no reported violations associated with these databases.
- The LUST database listing is for open LUST Incidents 952428 and 951781. These LUST incidents were discussed on greater detail in Section 4.2.3.2.
- The UST database listing indicates that 13 USTs were historically or are still on-site but not active. These USTs were discussed in greater detail in Section 4.2.3.1.
- The AST database listing indicates that four ASTs are in existence on the Site. These ASTs were discussed in greater detail in Section 4.2.3.1.
- The ICIS, US AIRS, FINDS, ECHO, AIRS database listings all pertain to allowable air emissions from the Site. The BOL listing indicates that the Site is involved with the IEPA’s Bureau of Land due to the LUST incidents.

Adjoining and nearby properties of potential concern identified in the EDR report are discussed below:

**Table 2**  
**Summary of the EDR Report for the Adjoining / Nearby Properties of Concern**

Facility Name(s)	Facility Address	Database(s)	Orientation from Site
Lenny’s Food N Fuel / Food and Fuel	7451 183 <sup>rd</sup> Street	AST, UST	0.01 miles south
GW Berkheimer Co.	7635 W 183 <sup>rd</sup> St.	RCRA Non Gen, LUST, UST	0.025 miles south
Speedway / Amoco	7201 W 183 <sup>rd</sup> St.	UST (x2), LUST, Tier 2, RCRA-VSQG, FINDS, LUST TRUST, SPILLS	0.06 miles northwest
Sam Olkner / Benchmark Enterprises	7221 Duvan Drive	UST, LUST, BOL, RCRA Non Gen	0.038 miles north
Village of Tinley Park	7980 W 193 <sup>rd</sup> St.	LUST, SPILLS, UST	0.195 miles west

Notes:

- AST – aboveground storage tank
- BOL - Bureau of Land
- FINDS – facility index system
- LUST TRUST – sites seeking reimbursement through the LUST fund
- RCRA – VSQG – Resource Conservation Recovery Act (RCRA) very small quantity generator (VSQG)
- Tier 2 – facilities that store / manufacture hazardous materials and submit chemical inventory report

- Lenny’s Fuel and Food, across 183<sup>rd</sup> Street from the Site, is listed on the AST and USTs databases. These databases indicate that a 1,000-gallon AST is located on this property, and five USTs were installed on this property in 2020. Based on the facts that the USTs are relatively new with the required leak and spill detection equipment, and that 183<sup>rd</sup> Street separates this property from the Site (underground utilities beneath streets act as preferential pathways for contaminants), Tetra Tech opines that this gas station does not pose a significant environmental threat to the Site and thus does not constitute a REC.
- GW Berkheimer, across 183<sup>rd</sup> Street from the Site, is listed on the RCRA Non Generators, LUST and UST databases. The database listings indicate that a 2,000-gallon diesel fuel UST was formerly located at this site, was removed in 1991 at which time IEMA Incident # 912899 was assigned. A NFR Letter was issued for this incident in 1992. This facility also last generated a large quantity of ignitable waste (D001) and corrosive waste (D002) in 2005. No RCRA violations were recorded. Based on the facts that the LUST incident received a NFR from the IEPA, and that 183<sup>rd</sup> Street separates this property from the Site, Tetra Tech opines that this site does not pose a significant environmental threat to the Site and thus does not constitute a REC.
- Speedway (Amoco), across 183<sup>rd</sup> Street from the Site, is listed on the UST (x 2), LUST, Tier 2, RCRA VSQG, FINDS, and SPILLS databases. The database information indicates that five 10,000-gallon gasoline USTs are active at this site as well as one 6,000-gallon gasoline UST; and six USTs have been removed; two 10,000-gallon gasoline, one 4,000-gallon kerosene, one 6,000-gallon diesel, and two 8,000-gallon gasoline USTs. The second UST listing indicates that a 1,250-gallon used oil UST was also removed from this site. The Tier 2 listing is due to the gas station storing gasoline on-site in the six active USTs.

The LUST and SPILLS listings indicate that there have been eight reported releases from the USTs at this site dating back to 1991. Four of the releases have received NFRs, two received Non LUST determination letters, and the remaining two, reported in 2014, remain open. However, a brief review of documents from the IEPA’s document explorer website indicates that groundwater flow direction on this site is towards the west, away from the Site. As such, Tetra Tech opines that this site does not pose a significant environmental threat to the Site and thus does not constitute a REC.

- Sam Olkner / Benchmark Enterprises, located north of the Site, is listed on the UST, LUST, BOL, and RCRA-Non Gen databases. One 8,000-gallon diesel fuel<sup>10</sup> UST was previously located at this site, and was removed in 1991 at which time a release was discovered and IEMA Incident 910328 was issued. Six closure samples were collected from the walls and floor of the excavation, analytical results indicated that no constituents of concern were reported at levels above the TACO Tier 1 soil objectives. Thus, the IEPA issued a NFR letter in 2001. The RCRA-Non Gen database indicates that the site previously generated ignitable waste (D001). The facility stopped RCRA reporting in 2015. No RCRA violations were recorded. Tetra Tech opines that this site does not pose a significant environmental threat to the Site and thus does not constitute a REC.
- The Village of Tinley Park, located west of the Site, is listed on the LUST (x2), SPILLS (x2) and UST databases. A search of this site on the IEPA’s Document Explorer indicated that two LUST incidents were reported at the Public Works facility: IMEA incident 21060768 was issued after water was discovered in one of the 9,800-gallon gasoline UST, while Incident 20160936 was issued after field observations around the second 9,800-gallon gasoline UST indicated a release had also occurred from this UST. Approximately 476 CY of impacted backfill and native soil were removed, and 14 closure samples were collected from the walls, floor and piping. To address the residual petroleum contamination at this facility, it was proposed to place an industrial/commercial land use

---

<sup>10</sup> Documentation associated with the LUST documents indicate that this UST stored gasoline, not diesel.



restriction, 10-foot clean soil barrier and existing concrete as an engineered barrier, and to place a groundwater use restriction on the site. The IEPA concurred and issued a NFR for both LUST incidents. As such, Tetra Tech opines that this site does not pose a significant environmental threat to the Site and thus does not constitute a REC.

## 5.2 HISTORICAL USE INFORMATION REGARDING THE SITE AND ADJOINING PROPERTIES

Historical data regarding the Site and surrounding area were gathered to determine past uses and evaluate visible environmental issues that may constitute RECs. The following sections describe available aerial photographs, Sanborn maps, topographic maps, city directories, plat maps, and previous environmental reports pertaining to the Site. Historical use documentation referenced in the following sections is in **Appendix E**.

### 5.2.1 Aerial Photographs

A search for aerial photographs was conducted through EDR. Historical aerial photographs dated 1938, 1951, 1954, 1962, 1973, 1978, 1983, 1988, 1999, 2006, 2009, 2012, 2015 and 2019 were reviewed. The review of these photographs is summarized as follows:

Year and Scale	Comments
1938 1:500	<b>Site:</b> Agricultural land with an homestead in the approximate north-central/northwest portion. <b>Surrounding Area:</b> The adjoining and nearby properties are also agricultural land, some also with homesteads.
1951 1:500	<b>Site:</b> No significant changes other than the Power Plant and Water Treatment Plant appear on the northern boundary of the Site. <b>Surrounding Area:</b> No significant changes.
1954 1:500	<b>Site:</b> More development of site buildings is evident including the Well Houses. <b>Surrounding Area:</b> No significant changes.
1962 1:500	<b>Site:</b> Willow Hall, the Cottages, and Hickory and Sycamore Halls have been developed. <b>Surrounding Area:</b> No significant changes.
1967 1:500	<b>Site:</b> All structures associated with the Tinley Park Mental Health Center now exist, except the Howe Development Center <b>Surrounding Area:</b> Area to the northeast developed with residential properties, and there is also some developed to the south.
1973 1:500	<b>Site:</b> Howe Developmental Center on the southwest side of the Site now exists. <b>Surrounding Area:</b> No significant changes.
1978 1983 1988 1:500	<b>Site:</b> No significant changes. <b>Surrounding Area:</b> More development to the north, on other side of railroad tracks
1999 1:500	<b>Site:</b> No significant changes. <b>Surrounding Area:</b> More development to the south and west

Year and Scale	Comments
2006	
2009	
2012	
2015	
2019	
1:500	

### 5.2.2 Sanborn Map Report

A search for historical fire insurance maps was requested from EDR. Sanborn maps were developed in the late 1800s for use as an assessment tool for fire insurance rates in more urban areas. No Sanborn coverage was available for the Site.

### 5.2.3 Historical Topographic Maps

A search for topographic maps (topos) was conducted through EDR. Historical topos dated 1890, 1894, 1900, 1901, 1929, 1953, 1963, 1973, 1980, 1993, 2012, 2105 and 2018 were reviewed. The review of these maps is summarized as follows:

Year, Quadrangle, and Scale	Comments
1890 Des Plaines 1:62,500	<b>Site:</b> The Site is void of any structures. <b>Surrounding Area:</b> Adjoining properties are vacant, undeveloped land.
1894 Des Plaines 1:62,500	<b>Site:</b> No significant changes. <b>Surrounding Area:</b> No significant changes.
1900 Des Plaines 1:62,500	<b>Site:</b> No significant changes. <b>Surrounding Area:</b> Sparse development.
1901 Des Plaines 1:62,500	<b>Site:</b> No significant changes. <b>Surrounding Area:</b> No significant changes.
1929 Tinley Park 1:24,000	<b>Site:</b> No significant changes. <b>Surrounding Area:</b> No significant changes.
1953 Tinley Park 1:24,000	<b>Site:</b> A single building exists and is denoted as Tinley Park State Hospital. <b>Surrounding Area:</b> More development
1963 Tinley Park 1:24,000	<b>Site:</b> More buildings now exist, still denoted as Tinley Park State Hospital <b>Surrounding Area:</b> No significant changes

Year, Quadrangle, and Scale	Comments
1973 Tinley Park 1:24,000	<b>Site:</b> Further developed. <b>Surrounding Area:</b> No significant changes
1980 Tinley Park 1:24,000	<b>Site:</b> No significant changes. <b>Surrounding Area:</b> No significant changes.
1993 Tinley Park 1:24,000	<b>Site:</b> No significant changes <b>Surrounding Area:</b> No significant changes.
2012, 2015, 2018 Hinsdale / Sag Bridge 1:24,000	Beginning with the 2012 topographic map, the remaining topographic maps do not depict individual structures on either the Site or the surrounding area.

#### 5.2.4 City Directories

A search for city directories was conducted through EDR. These directories can provide information on former business operations on the Site and adjoining/surrounding area properties. While city directories date back to 1923, listings for this general area only date back to 1960.

The following table provides specific details of the businesses occupying the Site and adjoining properties to the west and south<sup>11</sup> for the years 1957 through 2020.

Year	Comments
1960	<b>Site:</b> Private individuals. <b>West:</b> No listing. <b>South:</b> No listing
1965	<b>Site:</b> Private individuals. <b>West:</b> No listing <b>South:</b> No listing
1970	<b>Site:</b> No listing. <b>West:</b> No listing <b>South:</b> No listing

<sup>11</sup> It should be noted that the properties to the north would have address of Duvan Avenue while the addresses to the east would have addresses of Harlem Avenue, and neither street is included in the EDR city directory report. Additionally, only those potential properties of concern (i.e., gas stations, manufacturing properties) to the south are included in this table.

Year	Comments
1976	<p><b>Site:</b> No listing.  <b>West:</b> No listing  <b>South:</b> Bellman Melcor Inc. (7575)</p>
1981	<p><b>Site:</b> Illinois Dangerous Drugs Substance Abuse Service / Illinois Developmental Disability.  <b>West:</b> No listing  <b>South:</b> Bellman Melcor Inc. (7575)</p>
1986	<p><b>Site:</b> IL State Guardianship / AFCME 1591.  <b>West:</b> No listing  <b>South:</b> Bellman Melcor Inc. (7575), Berkheimer Co. (7635)</p>
1992	<p><b>Site:</b> AFSCME Local 1591  <b>West:</b> No listing  <b>South:</b> Berkheimer Co. (7635)</p>
1995	<p><b>Site:</b> Tinley Park Mental Health Dept. / University Chicago Psychiatric/AFSCME 1591  <b>West:</b> No listing  <b>South:</b> Emro Marketing Co. (7201), G W Berkheimer Co. (7635)</p>
2000	<p><b>Site:</b> Family Services Centers South Cook County/Family Service Centers South Cook Count  Emergency Mental Health/Northern Illinois Regional Laboratory/A FSCME Local No. 1591/IL  State Dept. of Child and Family Services/Orland Park Nutrition Site  <b>West:</b> No listing  <b>South:</b> Bellman Melcor Inc. (7575), G W Berkheimer Co. (7635)</p>
2005	<p><b>Site:</b> AFSCME Local No 1591/IL Dept. children &amp; Family Services/State of Illinois The Howe  Center, United Cerebral Palsy Association  <b>West:</b> No listing  <b>South:</b> Bellman Melcor Inc. (7575), G W Berkheimer Co. (7635)</p>
2010	<p><b>Site:</b> Easter Seals/Evell Jones Inc./IL Dept. of HHS/Tinley Park Mental Health/A FSCME Local  No. 1591, several individual doctors and one dentist/Howe Developmental Center/Orland Park  Nutrition Site  <b>West:</b> Tinley Park Police Dept.  <b>South:</b> Speedway (7201), G W Berkheimer (7635)</p>
2014	<p><b>Site:</b> Family Service Center  <b>West:</b> No listing  <b>South:</b> Speedway (7201), Bellman Melcor (7575), Berkheimer Co. (7635)</p>
2017	<p><b>Site:</b> Family Service Center  <b>West:</b> No listing  <b>South:</b> Speedway (7201), Bellman Melcor (7575), G W Berkheimer (7635)</p>
2020	<p><b>Site:</b> Easter Seal Soc-Metro Chicago  <b>West:</b> Tinley Park Police Dept.  <b>South:</b> Speedway (7201), Bellman-Melcor (7575), G W Berkheimer (7635)</p>

### 5.2.5 Title Records

The current ASTM standards do not impose a duty upon the environmental professional to conduct a review of recorded land title records. Additionally, the Park District did not request such a search. Thus, no official 50-year chain of title or environmental lien search was conducted as part of this ESA. However, the State of Illinois has owned and operated the facility since its construction and the site is listed with a single PIN; this indicates that the State has owned the property in its entirety.

### 5.2.6 Village Building and Fire Department Records

Tetra Tech submitted a Freedom of Information Act (FOIA) request to the Village of Tinley Park. As of the date of this report, a response has not been received.

### 5.2.7 IEPA Records

Tetra Tech submitted a FOIA request to the IEPA and reviewed online documentation via the IEPA Document Explorer website. Pertinent documentation received via the FOIA request included the following:

Water that flooded the basement of the on-site Power Plant Building was sampled in June 2020. No elevated levels of Pesticides, PCBs, VOCs or SVOCs were reported in the water sample.

Inter-Agency Memo dated January 2020 recommending the following actions be taken at the Site:

- Secure site
- Restrict access into buildings with known/suspect ACMs
- Possible abatement of black mold
- Inventory and remove hazardous wastes
- Remove on-site USTs
- Empty and remove on-site ASTs
- Characterize fill materials used at north Soccer Fields and area northwest of Cedar Hall
- Characterize and remove lime pit waste
- Proper removal of fluorescent light bulbs
- Enter site into SRP for issuance of NFR

IEPA Evaluation Report from December 2019 noted the following:

- Approximately 33 drums in the Power Plant
- Water treatment chemicals, paint thinner and fluorescent light bulbs in Water Treatment Plant
- Drums and tote of presumed oil, scrap tires, paint cans and loose fluorescent light bulbs in the Maintenance Building
- Carbon dioxide and helium compressed gas cylinders in Engineering Building
- Drums outside Cedar Hall
- Drums of presumed hydraulic oil in Oak Hall
- PCB containing transformer located outside Pine Hall

An IEPA RCRA Inspection Report dated November 2016 noted:

- 14 55-gallon drums and three 30-gallon drums reportedly containing used oil inside the Power Plant
- large pile of soda ash and a stack of aluminum sulfate in addition to a locker containing paint inside the Water Treatment Plant

IEPA RCRA Inspection Report dated September 2000 noted no mercury containing regulators or manometers

### **5.2.8 OSFM Records**

Tetra Tech submitted a FOIA request to the OSFM and reviewed online documentation via the OSFM UST Search database. The database confirmed that ten USTs containing diesel fuel, gasoline and heating oil have been removed from the Site in August and December of 1995, and three USTs containing gasoline and diesel fuel are still on-site but out of service. The database also indicated that there are three LUST incidents associated with the Site: IEMA Number 941705 (closed with NFR in 1995), 951781 (open) and 952428 (open).

## 6.0 CONCLUSIONS AND RECOMMENDATIONS

The Park District retained Tetra Tech to conduct a Phase I ESA of the vacant gasoline station property located at 15229 South Cicero Avenue in Oak Forest, Illinois (Site). Tetra Tech has performed this Phase I ESA in conformance with the scope and limitations of ASTM Practice E 1527-21. Any exceptions to or deletions from this practice are described in Sections 1.4 and 1.5 of this report. The Phase I ESA was conducted to support the Park District’s due diligence evaluation of the Site.

Based on our site reconnaissance, document review and subsurface assessment, and the Park District’s proposed actions at the Site, Tetra Tech identified the following Recognized Environmental Conditions (RECs) and recommends the following actions be taken:

REC	RECOMMENDED ACTION
Open LUST Incidents	Investigate all LUST areas to verify all contaminated soils have been removed and obtain NFR Letters for both incidents
Three out-of-service-USTs	As these are seen as sources of potential contamination, these USTs should be removed and, if determined to have experienced releases, further investigated and remediated as necessary to obtain NFR letters
Fly dumping and Fill Areas	Properly manage materials in accordance with IEPA regulations; either by onsite material reuse or offsite disposal as necessary to obtain an NFR.
Flooded basements with oily water	Evaluate the destination of discharged water; implementation other water management activities consistent with regulatory requirements and prevent discharge of contaminated water to waters of the United States.
Hazardous materials located in the Water Treatment Building	Properly characterize and dispose of off-site prior to demolition.
Fluorescent light bulb breaking area near Cedar Hall	Soil investigation to define extent and properly address mercury contamination, if present.
Lead Paint area around Power Plant, Water Treatment Plant and Water Tower	Soil investigation and to define extent of lead contamination; address contamination as necessary to obtain an NFR.

### **HREC: Closed IEMA LUST Incident**

During the removal of a heating oil UST in 1994, a release was noted and IEMA Incident Number 941705 was assigned to this release. The IEPA’s online LUST database indicated that a 20-Day Report, a 45-Day Report and a Corrective Action Completion Report were submitted to the IEPA and this incident received a No Further Remediation (NFR) Letter in May 1995. Because this incident received a NFR Letter, it is considered a HREC, and no further actions are warranted. However, the location of this closed LUST incident should be determined via a specific FOIA to the IEPA LUST Division.

**CRECs:** No CRECs were identified during this Phase I.



### **Other Environmental Concerns**

This Phase I identified the following environmental issues that did not rise to the level of RECs as they were previously investigated. However, since they are still present on the Site, these items will still need to be addressed during remediation activities.

#### **Lime Pit Contents**

A prior investigation conducted by Tetra Tech in 2014 included the collection of both soil samples around the pits and the sludge within. Analytical results indicated that, if managed as a waste, the sludge would meet disposal criteria for non-special or special waste. Regarding the soil samples, analytical results indicated that levels of iron and manganese were present in the soils above MAC soil reuse criteria. However, the material meets the IEPA's most stringent soil remediation objectives for and thus could be left in place or alternatively reused to amend soil or for agricultural reuse.

#### **Oil containing equipment associated with backup generators and hydraulic elevators.**

The Tetra Tech 2014 investigation indicated that no soils around the back-up generators had levels of constituents above the IEPA's most stringent soil remediation objectives; however, these materials will have to be managed appropriately during demolition.

#### **Transformers.**

An investigation conducted by REACT Environmental (REACT) in 2023 included sampling of transformer fluids and soil around Site-owned transformers. Transformers were not found to contain PCBs at levels of concern; surficial soil (3-6 inches below grade surface (bgs)) soil around the transformers had been slightly impacted with PCBs. REACT conducted limited soil removal, and soil samples collected afterwards indicated that no more impacted soils remained. As with oils, the fluids will have to be appropriately managed during demolition activities.

#### **Former Water Supply Wells.**

Three onsite wells were used to supply water to the Water Treatment Plant. These wells ranged in depth from 489 to 515 feet in total depth. These former water supply wells may have been sealed as stated by the onsite representative, but no public records were available confirming the status as sealed. The wells should be accessed to evaluate whether they have been properly sealed.

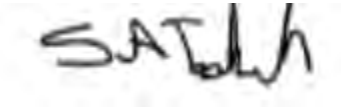
#### **Asbestos, Mold, and Lead Based Paint.**

Due to the poor conditions of buildings and the age of the buildings, asbestos containing materials (where present) are in poor condition; lead based paint (where present) is also flaking and in poor conditions; finally, most buildings have leaks and have standing or ponded water, which has resulted in the widespread presence of black mold. These issues are being evaluated separately by Tetra Tech.

## 7.0 CERTIFICATION STATEMENT

In **Appendix F** are resumes of (1) the environmental assessor and author who conducted the site reconnaissance and/or prepared the report, and (2) the EP who oversaw completion of this work. We declare that, to the best of our professional knowledge and belief, we meet the definition of EP as defined in 40 CFR 312.10. We have the specific qualifications based on education, training, and experience to assess a property of the nature, history, and setting of the Site. We have developed and performed all appropriate inquiries in conformance to the standards and practices specified in 40 CFR 312, and attest to the completeness and accuracy of the information conveyed in this report.

We appreciate the opportunity to work with you on this project. If you have any questions concerning the findings and conclusions conveyed in this report, please



Author/Environmental Professional  
Susan Iskowich  
Environmental Scientist



Reviewer/Environmental Professional  
Stacey Durley  
Geologist

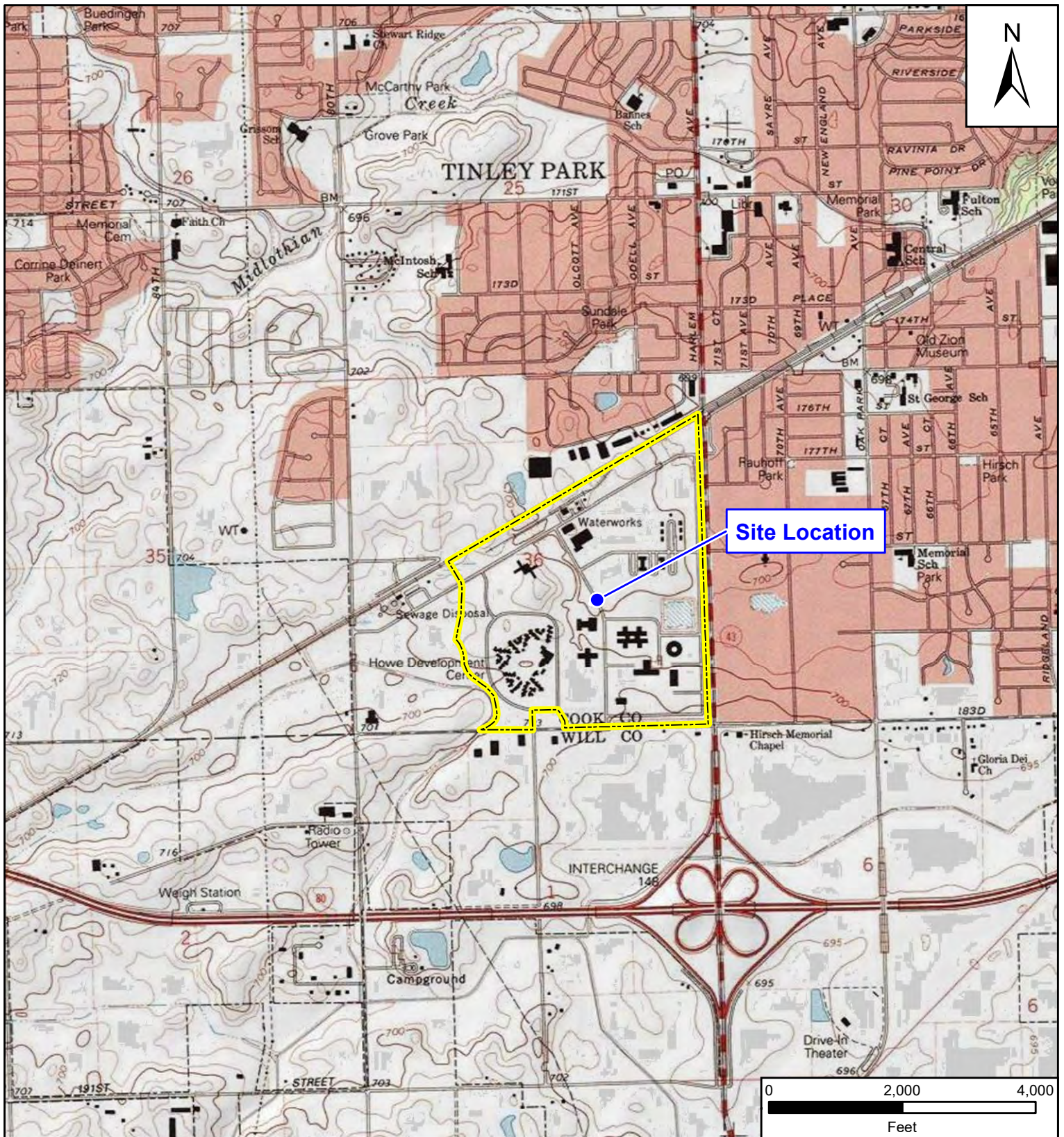
## 8.0 REFERENCES

The following published references were relied upon in preparing the Phase I ESA report of the site:

- ASTM International (ASTM). 2021. Standard Practice for Environmental Site Assessments: Phase I Environmental Site Assessment Process E 1527-21.
- ECG. 2013. Phase I Environmental Site Assessment Report. September 12
- ECG. 2013. NESHAP Pre-Demolition Asbestos Inspection. September 25
- ECG. 2013. Lead-Based Paint Screening Inspection Report, September 12
- ECG. 2013. Hazardous Materials Letter Report. September 12.
- EDR. 2022a. EDR Database Report for Tinley Park Mental Health Center, 7600 W 183<sup>rd</sup> Street, Tinley Park, IL 60477. Order Number 7420353.2s. August 18.
- EDR. 2022b. EDR Historical Topographic Map Report for Tinley Park Mental Health Center, 7600 W 183<sup>rd</sup> Street, Tinley Park, IL. Order Number 7420353.4. August 17.
- EDR. 2022c. EDR Historical Aerial Photograph Report for Tinley Park Mental Health Center, 7600 W 183<sup>rd</sup> Street, Tinley Park, IL 60477. Order Number 7420353.8. August 21.
- EDR. 2022d. EDR Sanborn Fire Insurance Map Research Results for Tinley Park Mental Health Center, 7600 W 183<sup>rd</sup> Street, Tinley Park, IL 60477. Order Number 7420353.3. August 17.
- EDR. 2022e. EDR City Directory Image Report for Tinley Park Mental Health Center, 7600 W 183<sup>rd</sup> Street, Tinley Park, IL 60477. Order Number 7420353.5. August 22.
- IEPA, Document Explorer web portal
- Illinois State Geological Survey (ISGS). 1973. *Geology for Planning in Lake County, Illinois*, Circular 481.
- ISGS. 2004. *Berg Circular*, Circular C532.
- OSFM UST database web portal
- REACT 2023 Project Completion Report, June 9.
- Tetra Tech. 2014. Phase I Environmental Site Assessment Report. July
- Tetra Tech. 2014. Quantification of Asbestos-Containing Materials and Lead-Based Paint Report. June
- Tetra Tech. 2014. Hazardous Materials Survey Report. July
- Tetra Tech. 2014. Wetland Reconnaissance Memo. July 31
- Tetra Tech. 2014. Phase II Environmental Assessment Report. August.
- Tetra Tech. 2023. Interview between Mr. Thomas Hahne and Mr., the Occupant Representatives. November 30.

**APPENDIX A**  
**Figures**






**REFERENCE MAP**



**Legend**

 Approximate Site Boundary

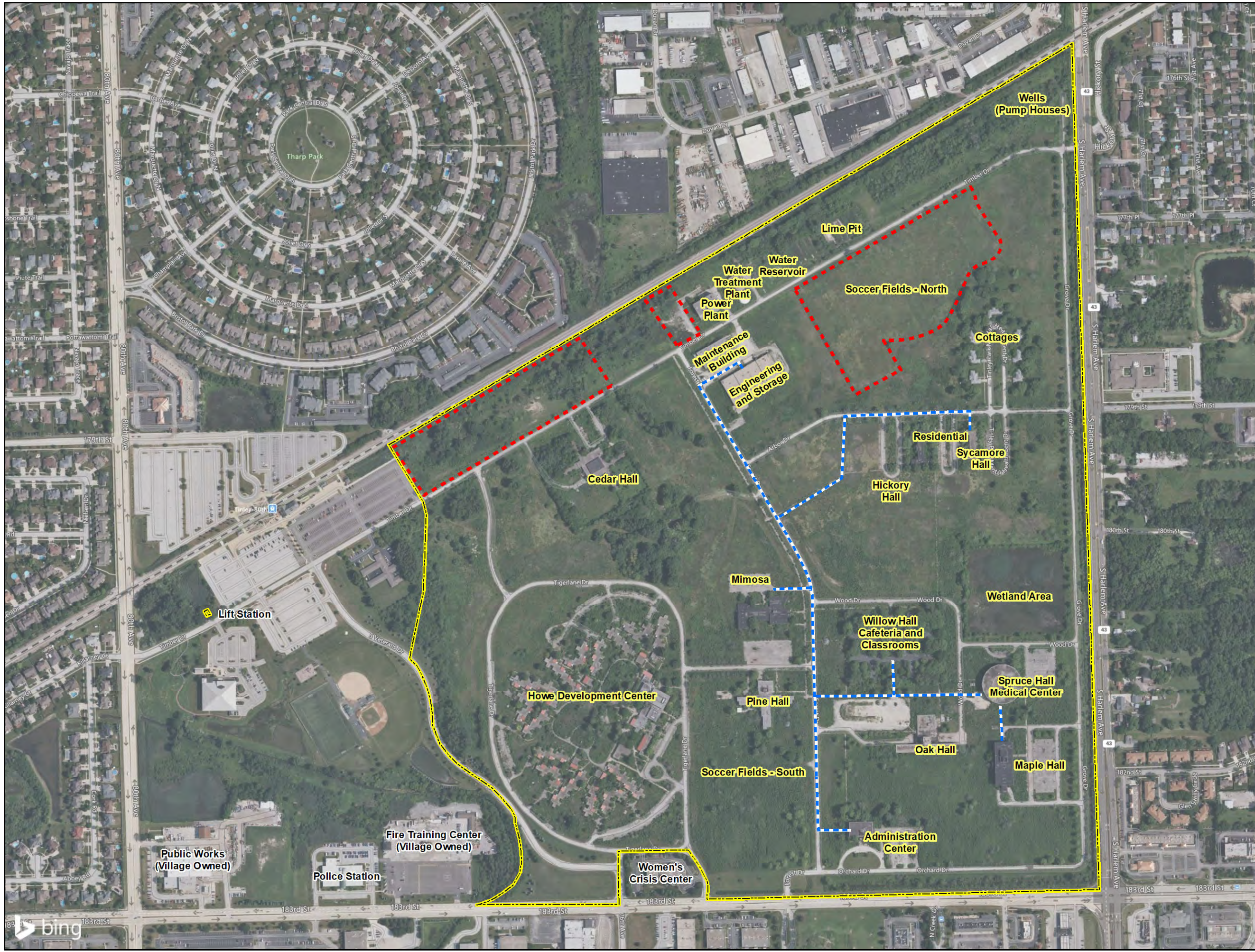
Former Tinley Park Health Center  
Tinley Park, Cook County, Illinois

**Figure 1**  
Site Location Map

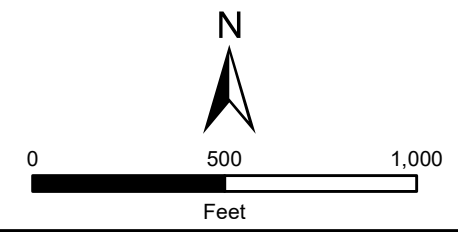


Source: USGS 7.5-Minute Topographic Quadrangle Map  
Tinley Park, IL 1994





- Legend**
- - - Approximate Tunnel Location
  - - - Approximate Outline of Suspected Fill Area
  - Approximate Site Boundary
  - Text** Building structure or significant site feature

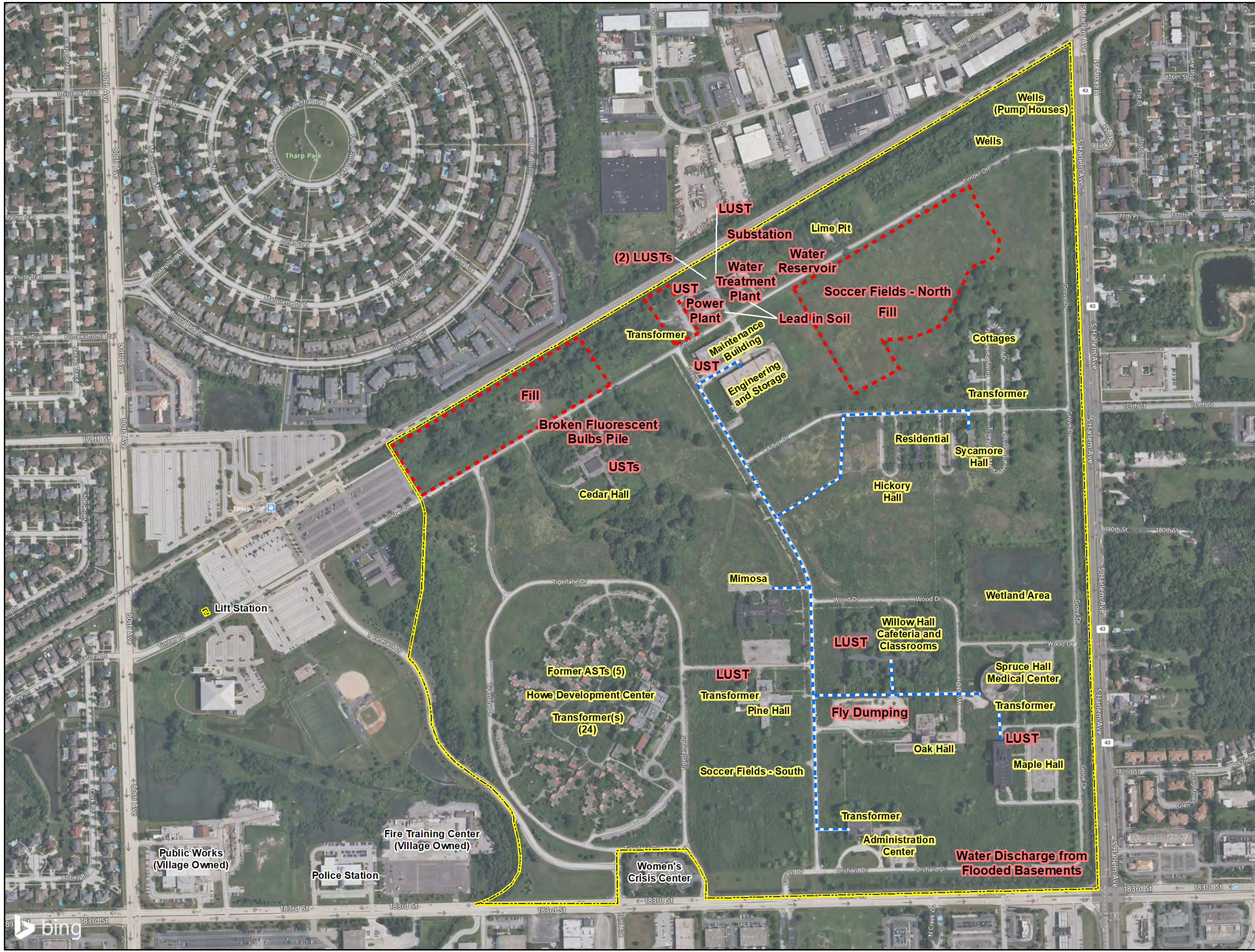


Former Tinley Park Health Center  
Tinley Park, Cook County, Illinois

**Figure 2**  
Site Layout Map

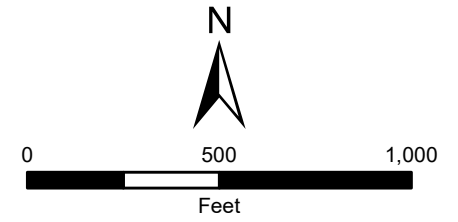






- Legend**
- Approximate Tunnel Location
  - Approximate Outline of Suspected Fill Area
  - Approximate Site Boundary
  - Text** Building structure or significant site feature
  - Text** Recognized Environmental Concern or other potential environmental concern

- Notes:**
1. Other issues - Asbestos, Universal Waste, and Hazardous Materials, Aboveground Storage Tanks within Buildings not shown.
  2. Specific Transformers and Aboveground Storage Tank locations are not shown.



Former Tinley Park Health Center  
Tinley Park, Cook County, Illinois


**Figure 3**  
Recognized Environmental  
Concerns / Environmental Issues





**APPENDIX B**  
**Site Photographs**

## Photographic Log


<b>Photo: 1</b>	
<b>Direction:</b> West	
<b>Description:</b> Photo showing the Administration Center on the southern end of the Subject Property.	
<b>Date:</b> September 5, 2023	

<b>Photo: 2</b>	
<b>Direction:</b> West	
<b>Description:</b> Photo showing Maple Hall and its associated parking lot.	
<b>Date:</b> September 5, 2023	



## Photographic Log

<b>Photo: 3</b>	 A photograph showing the northern portion of a multi-story concrete building with large windows, partially obscured by dense green foliage. A cracked asphalt path leads towards the building.
<b>Direction:</b> South	
<b>Description:</b> Northern portion of Maple Hall.	
<b>Date:</b> September 5, 2023	

<b>Photo: 4</b>	 A photograph of a large, curved, multi-story building with a prominent facade of vertical columns. The building is surrounded by trees and a large, mostly empty asphalt parking lot in the foreground.
<b>Direction:</b> Southwest	
<b>Description:</b> Photo showing an Spruce Hall Medical Center and its associated parking lot.	
<b>Date:</b> September 5, 2023	


## Photographic Log

<b>Photo: 5</b>	
<b>Direction:</b> Northeast	
<b>Description:</b> Standing on the southwestern parking lot of Spruce Hall Medical Center, looking northeast.	
<b>Date:</b> September 5, 2023	

<b>Photo: 6</b>	
<b>Description:</b> Photo showing a room inside Spruce Hall.	
<b>Date:</b> September 5, 2023	





## Photographic Log

<b>Photo: 7</b>	
<b>Direction:</b> Northeast	
<b>Description:</b> Photo showing the center courtyard in Spruce Hall.	
<b>Date:</b> September 5, 2023	

<b>Photo: 8</b>	
<b>Direction:</b>	
<b>Description:</b> Photo showing locker room in Spruce Hall.	
<b>Date:</b> September 5, 2023	


## Photographic Log


<b>Photo: 9</b>	
<b>Direction:</b>	
<b>Description:</b> Photo showing fake bullets on the ground outside of Spruce Hall. These were shot when the FBI and associated police units conducted practice sessions on the subject property.	
<b>Date:</b> September 5, 2023	

<b>Photo: 10</b>	
<b>Direction:</b> East	
<b>Description:</b> Standing on the eastern edge of Spruce Hall, looking east at the brush surrounding the building. Brush on the property made it difficult to access many areas.	
<b>Date:</b> September 5, 2023	




## Photographic Log


<b>Photo: 11</b>	
<b>Direction:</b>	
<b>Description:</b> Transformer on the southeastern edge of Spruce Hall. The transformer was open and there was no Non-PCB sticker present. An odor was noted.	
<b>Date:</b> September 5, 2023	

<b>Photo: 12</b>	
<b>Direction:</b> South	
<b>Description:</b> Another transformer located on the south/southeastern edge of Spruce Hall. No Non-PCB sticker was present.	
<b>Date:</b> September 5, 2023	




## Photographic Log


<b>Photo: 13</b>	
<b>Direction:</b> West	
<b>Description:</b> Photo showing an entrance to Oak Hall.	
<b>Date:</b> September 5, 2023	

<b>Photo: 14</b>	
<b>Direction:</b> North	
<b>Description:</b> Photo showing the chiller units associated with Oak Hall.	
<b>Date:</b> September 5, 2023	




## Photographic Log

<b>Photo: 15</b>	
<b>Direction:</b> West	
<b>Description:</b> Photo showing Oak Hall looking west at the building.	
<b>Date:</b> September 5, 2023	

<b>Photo: 16</b>	
<b>Direction:</b> South	
<b>Description:</b> Photo showing fenced off (brown fence) diesel fuel area.	
<b>Date:</b> September 5, 2023	




## Photographic Log


<b>Photo: 17</b>	
<b>Direction:</b> North	
<b>Description:</b> Photo showing random stockpiles of construction materials (concrete, asphalt, soil) on the large parking lot in between Willow Hall and Oak Hall. No staining was observed.	
<b>Date:</b> September 5, 2023	

<b>Photo: 18</b>	
<b>Direction:</b> South	
<b>Description:</b> Photo showing Pine Hall.	
<b>Date:</b> September 5, 2023	




## Photographic Log


<b>Photo: 19</b>	
<b>Direction:</b>	
<b>Description:</b> Photo showing UST location near Pine Hall.	
<b>Date:</b> September 5, 2023	

<b>Photo: 20</b>	
<b>Direction:</b>	
<b>Description:</b> Photo showing the tunnel access near Forest Drive. This area was flooded.	
<b>Date:</b> September 5, 2023	




## Photographic Log


<b>Photo: 21</b>	
<b>Direction:</b> North	
<b>Description:</b> Photo showing the pedestrian footpath adjacent to Forest Drive.	
<b>Date:</b> September 5, 2023	

<b>Photo: 22</b>	
<b>Direction:</b> East	
<b>Description:</b> Photo showing Sycamore Hall. Access to the structure was difficult due to overgrowth.	
<b>Date:</b> September 5, 2023	




## Photographic Log


<b>Photo: 23</b>	
<b>Direction:</b> West	
<b>Description:</b> Photo showing one of the cottages on the subject property.	
<b>Date:</b> September 5, 2023	

<b>Photo: 24</b>	
<b>Direction:</b> North	
<b>Description:</b> Photo showing one of the cottages on the subject property.	
<b>Date:</b> September 5, 2023	




## Photographic Log


<b>Photo: 25</b>	
<b>Direction:</b> South	
<b>Description:</b> Photo showing one transformer south of the cottages. No Non-PCB sticker present.	
<b>Date:</b> September 5, 2023	

<b>Photo: 26</b>	
<b>Direction:</b>	
<b>Description:</b> Photo showing electrical control box inside one of the cottages.	
<b>Date:</b> September 5, 2023	



## Photographic Log


<b>Photo: 27</b>	
<b>Direction:</b> South	
<b>Description:</b> Photo showing the overgrown northern former soccer fields that were filled with road construction debris and then brought to grade with fill.	
<b>Date:</b> September 5, 2023	

<b>Photo: 28</b>	
<b>Direction:</b> East	
<b>Description:</b> Standing on the northeast edge of the subject property, facing east away from the property.	
<b>Date:</b> September 5, 2023	




## Photographic Log


<b>Photo: 29</b>	
<b>Direction:</b> South	
<b>Description:</b> Photo showing the well house located on the northeast of the subject property.	
<b>Date:</b> September 5, 2023	

<b>Photo: 30</b>	
<b>Direction:</b>	
<b>Description:</b> Photo showing tower located on the subject property, adjacent to the water treatment plant.	
<b>Date:</b> September 5, 2023	




## Photographic Log


<b>Photo: 31</b>	
<b>Direction:</b> North	
<b>Description:</b> Photo showing the water treatment plant.	
<b>Date:</b> September 5, 2023	

<b>Photo: 32</b>	
<b>Direction:</b> North	
<b>Description:</b> Photo showing the substation northeast of the water treatment plant. Three transformers are located within the substation which is owned by ComEd.	
<b>Date:</b> September 5, 2023	



## Photographic Log


<b>Photo: 33</b>	
<b>Direction:</b>	
<b>Description:</b> Photo showing the interior of the Gas House east of the water treatment plant.	
<b>Date:</b> September 5, 2023	

<b>Photo: 34</b>	
<b>Direction:</b> East	
<b>Description:</b> Photo showing a approximately 10 feet north of the Power Plant. Monitoring well appears to be present.	
<b>Date:</b> September 5, 2023	




## Photographic Log


<b>Photo: 35</b>	
<b>Direction:</b> West	
<b>Description:</b> Photo showing an old mobile generator north of the Power Plant.	
<b>Date:</b> September 5, 2023	

<b>Photo: 36</b>	
<b>Direction:</b> North	
<b>Description:</b> Photo showing the oil house structure north of the Power Plant	
<b>Date:</b> September 5, 2023	




## Photographic Log


<b>Photo: 37</b>	
<b>Direction:</b> South	
<b>Description:</b> Photo showing Power Plant.	
<b>Date:</b> September 5, 2023	

<b>Photo: 38</b>	
<b>Direction:</b> Southeast	
<b>Description:</b> Photo showing the edge of the Power Plant and the water tower.	
<b>Date:</b> September 5, 2023	




## Photographic Log


<b>Photo: 39</b>	
<b>Direction:</b> South	
<b>Description:</b> Photo showing the Engineering and Storage building.	
<b>Date:</b> September 5, 2023	

<b>Photo: 40</b>	
<b>Direction:</b> Northeast	
<b>Description:</b> Photo showing the Maintenance Garage building.	
<b>Date:</b> September 5, 2023	



## Photographic Log


<b>Photo: 41</b>	
<b>Direction:</b> South	
<b>Description:</b> Photo showing a transformer west of the Engineering and Storage building. There was no Non-PCB sticker present.	
<b>Date:</b> September 5, 2023	

<b>Photo: 42</b>	
<b>Direction:</b> North	
<b>Description:</b> Photo showing the old filling station. The roof has collapsed onto the dispensers.	
<b>Date:</b> September 5, 2023	



## Photographic Log

<b>Photo: 43</b>	 A photograph showing the underside of a structure, likely a gas fill-up station. The roof has collapsed onto the dispensers. A yellow cylindrical tank is visible, along with various pipes and hoses. The ground is concrete and shows signs of wear and debris.
<b>Direction:</b> North	
<b>Description:</b> Photo showing the old fill-up station. The roof has collapsed onto the dispensers.	
<b>Date:</b> September 5, 2023	

<b>Photo: 44</b>	 A photograph of the interior of a maintenance building. The floor is dark and appears to be made of concrete or asphalt, with some debris scattered around. In the background, there is a yellow front loader, a white mobile tank, and a staircase leading to an upper level. The walls are light-colored and have some windows.
<b>Direction:</b>	
<b>Description:</b> Photo viewing the interior of the Maintenance Building. One mobile tank is seen above a drain. The contents of the tank are unknown. Some larger construction equipment is stored here.	
<b>Date:</b> September 5, 2023	



## Photographic Log


<b>Photo: 45</b>	
<b>Direction:</b>	
<b>Description:</b> Photo showing many old, rusted paint cans in the maintenance building with <i>de minimus</i> staining next to it.	
<b>Date:</b> September 5, 2023	

<b>Photo: 46</b>	
<b>Direction:</b>	
<b>Description:</b> Photo showing many fluorescent lightbulbs discarded on the floor of the maintenance building.	
<b>Date:</b> September 5, 2023	





## Photographic Log

<b>Photo: 47</b>	
<b>Direction:</b>	
<b>Description:</b> Photo showing an old tote in the maintenance building. Minor staining is present below the tote. Contents are unknown.	
<b>Date:</b> September 5, 2023	

<b>Photo: 48</b>	
<b>Direction:</b>	
<b>Description:</b> Photo showing the office and lockers in the back of the maintenance building.	
<b>Date:</b> September 5, 2023	


## Photographic Log


<b>Photo: 49</b>	
<b>Direction:</b>	
<b>Description:</b> Photo showing the old mechanical room in the maintenance building.	
<b>Date:</b> September 5, 2023	

<b>Photo: 50</b>	
<b>Direction:</b>	
<b>Description:</b> Photo showing the old elevator in the maintenance building.	
<b>Date:</b> September 5, 2023	




## Photographic Log

<b>Photo: 51</b>	 A photograph of the interior of a maintenance building. The floor is concrete and shows signs of wear, including a long, narrow drain grate running across the middle. A blue and black bicycle is lying on its side in the foreground. In the background, there are various tools, equipment, and a red fire extinguisher. Large windows along the back wall provide natural light.
<b>Direction:</b>	
<b>Description:</b> Photo showing a drain in the maintenance building.	
<b>Date:</b> September 5, 2023	

<b>Photo: 52</b>	 A photograph showing a heavily overgrown area. The foreground is filled with tall grasses, weeds, and various shrubs. In the background, a white building is barely visible through the dense foliage. The sky is blue with some light clouds.
<b>Direction:</b> North	
<b>Description:</b> Photo showing Cedar Hall. The building is barely visible due to overgrowth.	
<b>Date:</b> September 5, 2023	


## Photographic Log


<b>Photo: 53</b>	
<b>Direction:</b>	
<b>Description:</b> Photo showing an interior shot of a room in Cedar Hall.	
<b>Date:</b> September 5, 2023	

<b>Photo: 54</b>	
<b>Direction:</b>	
<b>Description:</b> Photo showing fluorescent lightbulbs inside Cedar Hall.	
<b>Date:</b> September 5, 2023	




## Photographic Log


<b>Photo: 55</b>	
<b>Direction:</b> East-southeast	
<b>Description:</b> Photo showing a bus stop located in the Howe Development Center.	
<b>Date:</b> September 5, 2023	

<b>Photo: 56</b>	
<b>Direction:</b> West	
<b>Description:</b> Photo showing a building within Howe Development Center.	
<b>Date:</b> September 5, 2023	




## Photographic Log

<b>Photo: 57</b>	
<b>Direction:</b>	
<b>Description:</b> Photo showing an old generator outside of a building in Howe Development Center.	
<b>Date:</b> September 5, 2023	

<b>Photo: 58</b>	
<b>Direction:</b>	
<b>Description:</b> A transformer door that fell off located outside the structure in Howe Development Center. A Non-PCB sticker is present.	
<b>Date:</b> September 5, 2023	



## Photographic Log

<b>Photo: 59</b>	
<b>Direction:</b>	
<b>Description:</b> Photo showing the interior in the Howe Development Center building.	
<b>Date:</b> September 5, 2023	

<b>Photo: 60</b>	
<b>Direction:</b>	
<b>Description:</b> Photo showing fluorescent bulbs inside the building in Howe Development Center.	
<b>Date:</b> September 5, 2023	

## Photographic Log

<b>Photo: 61</b>	
<b>Direction:</b>	
<b>Description:</b> Photo showing the interior of the recreation room inside the Howe Development Center.	
<b>Date:</b> September 5, 2023	

<b>Photo: 62</b>	
<b>Direction:</b>	
<b>Description:</b> Photo showing the old supply closet inside Howe Development Center. Old cleaning supplies and an old water heater are present.	
<b>Date:</b> September 5, 2023	



**APPENDIX C**  
**Hazardous Materials Survey**

**APPENDIX C**

**HAZARDOUS MATERIALS SURVEY  
FORMER TINLEY PARK MENTAL HEALTH CENTER  
TINLEY PARK, ILLINOIS**

---



**TABLE OF CONTENTS**

<b><u>Section</u></b>	<b><u>Page</u></b>
1.0 Introduction and Scope of Services .....	1
2.0 Objectives and Limitations of the Survey.....	1
3.0 Field Work .....	1
4.0 Hazardous Materials Survey Results .....	2
4.1 Drums and Other Containers.....	2
4.2 Lights/Ballasts.....	4
4.3 Heating and Cooling Systems .....	6
4.4 Common Hazardous Materials.....	8

**TABLES**

TABLE 1. INVENTORY OF DRUMS, AST, UST, CYLINDERS, AND LIQUIDS .....	3
TABLE 2. INVENTORY OF LIGHTS AND BALLASTS .....	5
TABLE 3. INVENTORY OF HEATING AND COOLING SYSTEMS (HVAC/REFRIGERATION) ....	7
TABLE 4. INVENTORY OF COMMON HAZARDOUS MATERIALS.....	9

**FIGURE**

SITE LAYOUT MAP

## **1.0 Introduction and Scope of Services**

The Tinley Park – Park District (Park District) retained Tetra Tech, Inc. (Tetra Tech) to conduct a Hazardous Materials Survey of the 276-acre property formerly occupied by the Tinley Park Mental Health Center (TPMHC) and Howe Developmental Center (Subject Property). The street address for the Subject Property is 7400-7600 West 183rd Street, Tinley Park, Illinois 60477.

The goal of this survey is to identify hazardous materials present on the Subject Property. Hazardous materials are considered any materials that require special handling or disposal and are determined to be either a health hazard or a physical hazard as defined by the Occupational Health and Safety Administration (OSHA).

This survey and report has been prepared on behalf of and for the exclusive use of the Park District and its agents, representatives, successors, and assigns. Reliance on this report by any other party may involve assumptions whose extent and nature may lead to a distorted meaning, and impact of the findings and opinions related herein. Tetra Tech’s findings and opinions discussed in this report may not be relied upon by any party except the Park District without their consent. Tetra Tech may contract with other parties to develop findings and opinions related specifically to unique risk management concerns related to the property.

## **2.0 Objectives and Limitations of the Survey**

This report is not a comprehensive survey of all hazardous materials present on the Subject Property. Specifically, Tetra Tech does not and cannot represent that the property contains no hazardous or toxic materials, products, or other latent conditions beyond that observed by Tetra Tech during its hazardous materials survey as Tetra Tech encountered the following limitations during our performance of this survey;

- Access was not available to rooms without keys.
- Basements in a few buildings were not accessible due to flooding and due to the presence of energized lines in wet or flooded areas.
- Although an effort was made to visit all floors and rooms throughout each building on the subject property, some buildings did not have power and were completely dark. As a result, the rooms were observed with flashlights.

## **3.0 Field Work**

The hazardous materials inspection for the subject property was performed on the property by Tetra Tech personnel during the week of September 5, 2023. Tetra Tech was accompanied by Mr. Sergio Cappello, the chief engineer for Central Management Services (CMS).

The hazardous materials inspection included interior and exterior observations of the property. The observations in this inspection were limited to accessible areas only.

Tetra Tech inspected all accessible areas of structures on the property unless portions of a structure were identical, as in the Howe Development Center. For this structure, Tetra Tech inspected 29 of the 50 residential units. Similarly, the layout of each of the residential structures known as the Cottages is identical. Tetra Tech inspected one of the Cottages.



## **4.0 Hazardous Materials Survey Results**

During the hazardous material survey, Tetra Tech identified the materials presented in the tables below. Quantities are listed as approximate based on dark or inaccessible site conditions during the inspection and the large size of the site. However, during the inspection every effort was made to obtain accurate quantities and the numbers presented below are considered reasonably accurate. This survey also attempted to incorporate the actions taken by REACT Environmental (REACT) to consolidate and remove hazardous materials in 2023. REACT was hired by the Illinois EPA to properly manage and dispose of hazardous materials and to sample fluids within transformers owned by the State of Illinois.

### **4.1 Drums and Other Containers**

Tetra Tech observed various types of compressed gases, oils, chemicals, paints, and cleaning chemicals stored throughout many of the buildings, with missing labels in some cases. The storage containers were found in various conditions.

During the site inspection Tetra Tech observed three underground storage tanks (UST) on site. Two of the USTs are located near the southwest corner of the Maintenance Building. The third UST is located northeast corner of the Power Plant Building. In addition to the USTs, five aboveground storage tanks (ASTs) are associated with diesel backup generators found on the site. The ASTs are located outside of Oak Hall, Pine Hall, Maple Hall, Willow Hall, and in the basement of Spruce Hall.

Table 1 below presents an inventory of the cylinders, other containers, USTs, and ASTs observed on the property.

**TABLE 1. INVENTORY OF DRUMS, AST, UST, CYLINDERS, AND LIQUIDS**

Compound/ Item	Unit	Oak Hall	Spruce Hall Medical Center	Maple Hall	Administration Center	Sycamore Hall	Willow Hall	Cedar Hall	Mimosa	Howe Development Center	Power Plant	Maintenance	Engineering and Storage	Water Treatment Plant	Hickory Hall	Pine Hall
Paint cans	1 gal	0	0	50	0	0	3	0	4	0	0	X	0	0	0	0
Chlorine gas	Cylinder	0	0	0	0	0	0	0	0	0	0	0	0	8	0	0
Oil	30 gal	0	0	0	0	0	0	0	0	0	0	0	0	2	0	0
Soda Ash	Tons	0	0	0	0	0	0	0	0	0	0	0	0	20 to 50	0	0
Aluminum sulfate	40 lb bags	0	0	0	0	0	0	0	0	0	0	0	0	100-200	0	0
Chlorine pellets	Each	0	0	0	0	0	0	0	0	0	0	10-30	0	0	0	0
Sealant	5 gal	0	0	0	0	0	0	0	0	0	0	2	0	0	0	0
Dyna Max	Each	0	0	0	0	0	0	0	X	0	0	0	0	0	0	3
Biocide	5 gal	0	0	0	0	0	0	0	0	0	0	4	0	0	0	2
Diesel AST	250 gal	1	1	1	0	0	1	0	0	0	0	0	0	0	0	1
Fuel Oil UST	10,000 gal	0	0	0	0	0	0	0	0	0	0	0	0	1	0	0
Diesel UST	10,000 gal	0	0	0	0	0	0	0	0	0	0	1	0	0	0	0
Diesel UST	15,000 gal	0	0	0	0	0	0	0	0	0	0	1	0	0	0	0
Ansul fire retardant system	NA	0	0	0	0	0	1	0	0	0	0	0	0	0	0	0

Notes: gal – gallons  
lb - pounds

## **4.2 Lights/Ballasts**

Thousands of fluorescent lights are located throughout the property. During the Hazardous Material Inspection, Tetra Tech identified the materials presented below. Quantities are listed as approximate based on dark or inaccessible site conditions during the inspection and the large size of the site. However, during the inspection every effort was made to obtain accurate quantities and the numbers below are comparatively close.

It should also be noted that within Willow Hall, Cedar Hall and Pine Hall, there were areas throughout these buildings where broken fluorescent light bulbs were observed. It is likely that these bulbs contained mercury vapor which was released when broken.

Table 2 below presents an inventory of the lights and ballasts observed on the property.



**TABLE 2. INVENTORY OF LIGHTS AND BALLASTS**

<b>Compound/Item</b>	<b>Unit</b>	<b>Oak Hall</b>	<b>Spruce Hall Medical Center</b>	<b>Maple Hall</b>	<b>Administration Center</b>	<b>Sycamore Hall</b>	<b>Willow Hall</b>	<b>Hickory Hall</b>	<b>Cedar Hall</b>	<b>Mimosa</b>	<b>Howe Development Center</b>	<b>Pine Hall</b>	<b>Power Plant</b>	<b>Maintenance</b>	<b>Engineering and Storage</b>	<b>Water Treatment Plant</b>
8' Fluorescent Light Ballast	Each	0	0	0	0	0			0	4	212	0	0	0	8	0
High Intensity Discharge Light	Each	0	110	24	0	0			0	0	0	0	0	18	8	0
Compact Fluorescent Light	Each	0	0	25	9	0			27	14	0	10	56	0	0	0
Tubular Fluorescent Light	Each	0	0	119	0	0	18	27	16	39	0	120	0	0	0	0
8' Fluorescent Light	Each	48	0	0	0	0			31	49	0	0	0	0	16	0
4' Fluorescent Light	Each	738	36	666	535	143	240	30	340	226	4	545	110	379	697	34
2' Fluorescent Light	Each	0	0	29	0	12			0	0	0	0	0	0	0	6
Incandescent Light Bulb	Each	0	0	1	1	7		10	12	0	0	0	0	0	0	0

### **4.3 Heating and Cooling Systems**

The heating system of the Tinley Park Mental Health Center is powered by three boilers and pad mounted/ rooftop air conditioning units located adjacent or on the rooftop of each building. One boiler was installed in 2000 while the other boilers were installed prior to 1960. Steam tunnels delivered steam to all subject property buildings.

Table 3 below presents an inventory of the heating and cooling systems observed on the property.

**TABLE 3. INVENTORY OF HEATING AND COOLING SYSTEMS (HVAC/REFRIGERATION)**

Compound/Item	Unit	Oak Hall	Spruce Hall Medical Center	Maple Hall	Administration Center	Sycamore Hall	Willow Hall	Hickory Hall	Cedar Hall	Mimosa	Howe Development Center	Pine Hall	Power Plant	Maintenance	Engineering and Storage
Roof AC Unit Refrigerant	Each	0	0	0	0	0	0	0	0	0	2	0	0	0	0
HVAC Unit	Each	0	0	0	0	0	0	0	3	0	0	0	0	0	0
Window AC Unit Refrigerant	Each	0	0	0	0	2	3	7	0	1	0	0	1	0	1
Machinery AC Unit Refrigerant	Each	0	0	0	0	5	0	0	0	0	2	0	0	0	0
Refrigerator Refrigerant	Each	4	2	4	1	3	0	0	3	5	2	2	3	4	5
Drinking Fountain Refrigerant	Each	14	0	8	2	0	1	0	1	12	9	3	0	0	1
Large Electrical Panel	Each	8	0	5	3	0	0	0	0	2	0	4	5	5	0
Small Electrical Panel	Each	6	3	5	1	1	0	0	4	8	0	1	5	5	0

Note: The Water Treatment Plant is not listed in this table because none of the listed heating and cooling system components were observed in this area.



#### **4.4 Common Hazardous Materials**

General household-type cleaning products, used tires, and many other common hazardous materials are located throughout the property. In addition, mercury containing materials are located in Oak Hall, Spruce Hall, the Power Plant, the Maintenance Building, Maple Hall, Sycamore Hall, Willow Hall, Pine Hall and the Water Treatment Plant. These materials include Mercoïd controls, thermostats, thermometers, and two bottles of mercury. An attempt was made to locate and secure mercury containing vessels identified in the prior (2014) hazardous materials survey; reportedly located in the 2<sup>nd</sup> floor laboratory in Oak Hall. A search of this area did not locate the materials. During the site inspection, Tetra Tech observed the presence of batteries throughout the facility. The batteries are associated with the exit signs and emergency lights. Approximately 580 batteries were noted.

Commonwealth Edison owned and operated 25 ground-mounted transformers on the property (ComEd 2014). Oil-filled transformers were noted in the Howe Development Center, near Spruce Hall, south of the Administration Building, and near the Power Plant. According to ComEd, all ComEd-owned transformers are free of polychlorinated biphenyls (PCB) and are currently owned by the utility.

Six oil filled transformers are owned by the State of Illinois; these oil filled transformers were accessed and sampled by REACT in 2023; the fluids were not found to contain PCBs. Tetra Tech noted that the existing transformer observed near Spruce Hall is leaking, and staining was observed. Two drums, reportedly containing mineral oils were located next to the transformer. REACT also sampled soils near the above-mentioned State-owned transformers and identified low concentrations of PCBs; some surficial remediation was conducted and confirmation samples did not detect PCB above IEPA's tiered approach to corrective action objectives (TACO) screening levels of 1 part per million PCBs.

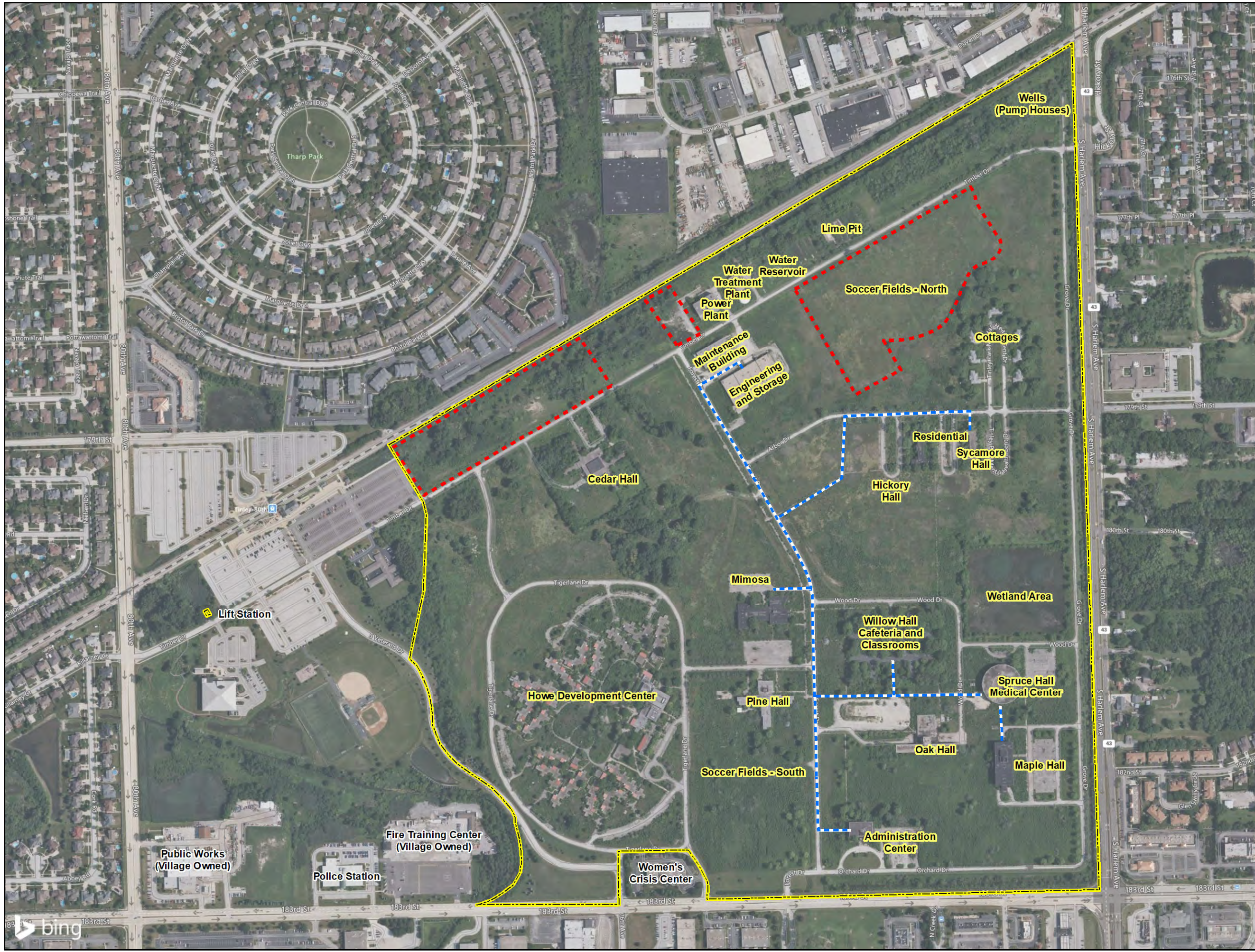
Table 4 below presents an inventory of the common hazardous materials observed on the property.

**TABLE 4. INVENTORY OF COMMON HAZARDOUS MATERIALS**

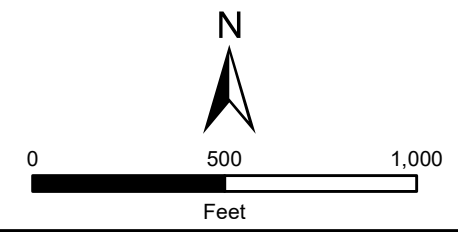
Compound/Item	Units	Oak Hall	Spruce Hall Medical Center	Maple Hall	Administration Center	Sycamore Hall	Willow Hall	Hickory Hall	Cedar Hall	Mimosa	Howe Development Center	Pine Hall	Power Plant	Maintenance	Engineering and Storage	Water Treatment Plant
Emergency Light Batteries	Each	72	10	13	3	3	27	0	4	6	24	12	2	1	5	0
Exit Signs	Each	36	8	12	2	3	14	0	4	6	19	11	1	1	6	0
Fire Extinguisher	Each	12	2	23	5	3	2	0	2	2	8	1	10	7	8	0
Television and Computer Monitors	Each	1	0	1	0	3	0	0	0	4	0	0	2	2	0	0
Mercury Thermometer/Thermostat	Each	6	0	4	0	6	2	0	0	0	0	2	1	5	5	0
Mercoïd Control	Each	1	1	0	0	0	0	0	0	0	0	0	6	6	0	1
Microwave Oven	Each	0	0	0	0	0	0	0	0	0	0	0	0	3	0	0
Air Compressor	Each	2	0	2	1	0	0	0	1	1	0	1	1	1	0	0
Safety Shower	Each	3	0	1	1	0	0	0	0	1	0	0	0	0	0	0
Used Tire	Each	0	0	0	0	0	0	0	0	0	0	0	3	X	0	0
Eye Wash	Each	1	0	0	0	0	0	0	0	0	0	0	2	0	0	0
Hydraulic Lift and Pit	Each	0	0	0	0	0	0	0	0	0	0	0	0	0	3	0
Smoke Detector	Each	5	6	0	0	0	0	0	0	0	0	0	0	0	0	0
X-Ray Room (lead walls)	sq ft	228	0	0	0	0	0	0	0	0	0	0	0	0	0	0
Transformer with PCB label	Each	0	0	0	0	0	0	0	0	0	0	1	0	0	0	0
Transformer with no label	Each	0	1	0	1	0	0	0	1	0	24/25	0	0	0	0	0
Re-thermalization Unit	Each	0	4	0	0	0	0	0	0	0	0	0	0	0	0	0
Rad354 P Oil Switch	Each	0	0	0	0	0	0	0	0	0	0	0	0	0	0	1
Elevators Excavate/Hydraulic Lift	Each	1	2	2	2	0	0	0	0	1	0	2	0	0	0	0

**FIGURE**  
**SITE LAYOUT MAP**





- Legend**
- - - Approximate Tunnel Location
  - - - Approximate Outline of Suspected Fill Area
  - Approximate Site Boundary
  - Text** Building structure or significant site feature



Former Tinley Park Health Center  
Tinley Park, Cook County, Illinois

**Figure 1**  
Site Layout Map





**APPENDIX D**  
**EDR Radius Map with Geocheck**

**Tinley Park Mental Health Center**

7600 W 183rd Street  
Tinley Park, IL 60477

Inquiry Number: 7420353.2s  
August 18, 2023

**The EDR Radius Map™ Report with GeoCheck®**



6 Armstrong Road, 4th floor  
Shelton, CT 06484  
Toll Free: 800.352.0050  
[www.edrnet.com](http://www.edrnet.com)



# TABLE OF CONTENTS

<u>SECTION</u>	<u>PAGE</u>
Executive Summary .....	ES1
Overview Map .....	2
Detail Map .....	3
Map Findings Summary .....	4
Map Findings .....	8
Orphan Summary .....	289
Government Records Searched/Data Currency Tracking .....	GR-1
 <b><u>GEOCHECK ADDENDUM</u></b>	
Physical Setting Source Addendum .....	A-1
Physical Setting Source Summary .....	A-2
Physical Setting Source Map .....	A-9
Physical Setting Source Map Findings .....	A-10
Physical Setting Source Records Searched .....	PSGR-1

*Thank you for your business.*  
Please contact EDR at 1-800-352-0050  
with any questions or comments.

### Disclaimer - Copyright and Trademark Notice

This Report contains certain information obtained from a variety of public and other sources reasonably available to Environmental Data Resources, LLC. It cannot be concluded from this Report that coverage information for the target and surrounding properties does not exist from other sources. This Report is provided on an "AS IS", "AS AVAILABLE" basis. **NO WARRANTY EXPRESS OR IMPLIED IS MADE WHATSOEVER IN CONNECTION WITH THIS REPORT. ENVIRONMENTAL DATA RESOURCES, LLC AND ITS SUBSIDIARIES, AFFILIATES AND THIRD PARTY SUPPLIERS DISCLAIM ALL WARRANTIES, OF ANY KIND OR NATURE, EXPRESS OR IMPLIED, ARISING OUT OF OR RELATED TO THIS REPORT OR ANY OF THE DATA AND INFORMATION PROVIDED IN THIS REPORT, INCLUDING WITHOUT LIMITATION, ANY WARRANTIES REGARDING ACCURACY, QUALITY, CORRECTNESS, COMPLETENESS, COMPREHENSIVENESS, SUITABILITY, MERCHANTABILITY, FITNESS FOR A PARTICULAR PURPOSE, TITLE, NON-INFRINGEMENT, MISAPPROPRIATION, OR OTHERWISE. ALL RISK IS ASSUMED BY THE USER. IN NO EVENT SHALL ENVIRONMENTAL DATA RESOURCES, LLC OR ITS SUBSIDIARIES, AFFILIATES OR THIRD PARTY SUPPLIERS BE LIABLE TO ANYONE FOR ANY DIRECT, INCIDENTAL, INDIRECT, SPECIAL, CONSEQUENTIAL OR OTHER DAMAGES OF ANY TYPE OR KIND (INCLUDING BUT NOT LIMITED TO LOSS OF PROFITS, LOSS OF USE, OR LOSS OF DATA) INFORMATION PROVIDED IN THIS REPORT.** Any analyses, estimates, ratings, environmental risk levels, or risk codes provided in this Report are provided for illustrative purposes only, and are not intended to provide, nor should they be interpreted as providing any facts regarding, or prediction or forecast of, any environmental risk for any property. Only an assessment performed by a qualified environmental professional can provide findings, opinions or conclusions regarding the environmental risk or conditions in, on or at any property.

Copyright 2023 by Environmental Data Resources, LLC. All rights reserved. Reproduction in any media or format, in whole or in part, of any report or map of Environmental Data Resources, LLC, or its affiliates, is prohibited without prior written permission.

EDR and its logos (including Sanborn and Sanborn Map) are trademarks of Environmental Data Resources, LLC or its affiliates. All other trademarks used herein are the property of their respective owners.

## EXECUTIVE SUMMARY

A search of available environmental records was conducted by Environmental Data Resources, Inc (EDR). The report was designed to assist parties seeking to meet the search requirements of EPA's Standards and Practices for All Appropriate Inquiries (40 CFR Part 312), the ASTM Standard Practice for Environmental Site Assessments (E1527 - 21), the ASTM Standard Practice for Environmental Site Assessments for Forestland or Rural Property (E2247 - 16), the ASTM Standard Practice for Limited Environmental Due Diligence: Transaction Screen Process (E1528 - 22) or custom requirements developed for the evaluation of environmental risk associated with a parcel of real estate.

### TARGET PROPERTY INFORMATION

#### ADDRESS

7600 W 183RD STREET  
TINLEY PARK, IL 60477

#### COORDINATES

Latitude (North): 41.5637920 - 41° 33' 49.65"  
Longitude (West): 87.7985480 - 87° 47' 54.77"  
Universal Transverse Mercator: Zone 16  
UTM X (Meters): 433414.3  
UTM Y (Meters): 4601441.5  
Elevation: 700 ft. above sea level

### USGS TOPOGRAPHIC MAP ASSOCIATED WITH TARGET PROPERTY

Target Property Map: 10735964 TINLEY PARK, IL  
Version Date: 2018

### AERIAL PHOTOGRAPHY IN THIS REPORT

Portions of Photo from: 20190807, 20190809  
Source: USDA

MAPPED SITES SUMMARY

Target Property Address:  
 7600 W 183RD STREET  
 TINLEY PARK, IL 60477

Click on Map ID to see full detail.

MAP ID	SITE NAME	ADDRESS	DATABASE ACRONYMS	RELATIVE ELEVATION	DIST (ft. & mi.) DIRECTION
<a href="#">A1</a>	W A HOWE MHC	7600 W 183RD ST	FINDS		TP
<a href="#">A2</a>	TINLEY PARK MENTAL H	7600 WEST 183RD ST.	IL RGA LUST		TP
<a href="#">A3</a>		7600 WEST 183RD ST	IL SPILLS		TP
<a href="#">A4</a>		7600 W. 183RD STREET	IL SPILLS		TP
<a href="#">A5</a>		7600 W 183RD ST	IL SPILLS		TP
<a href="#">A6</a>		7600 WEST 183RD STRE	IL SPILLS		TP
<a href="#">A7</a>	TINLEY PARK MENTAL H	7600 W 183RD ST	RCRA NonGen / NLR		TP
<a href="#">A8</a>	TINLEY PARK MENTAL H	7600 W. 183RD STREET	IL LUST, IL UST		TP
<a href="#">A9</a>	TINLEY PARK MENTAL H	7600 W 183RD ST	IL AST, ICIS, US AIRS, FINDS, ECHO, IL AIRS, IL...		TP
<a href="#">10</a>	CMS VEHICLES TINLEY	7400 W 183RD ST	RCRA NonGen / NLR, FINDS, ECHO	Lower	54, 0.010, South
<a href="#">B11</a>	FOOD AND FUEL-TANK#1	7451 183RD STREET	IL AST	Higher	133, 0.025, South
<a href="#">B12</a>	LENNY'S FOOD N FUEL	7451 183RD STREET	IL UST	Higher	133, 0.025, South
<a href="#">C13</a>	GW BERKHEIMER CO INC	7635 W 183RD ST	RCRA NonGen / NLR	Lower	134, 0.025, SW
<a href="#">C14</a>	G. W. BERKHEIMER COM	7635 WEST 183RD	IL LUST, IL UST	Lower	134, 0.025, SW
<a href="#">D15</a>	SPEEDWAY #7427	7201 WEST 183RD STRE	IL UST	Lower	144, 0.027, SSE
<a href="#">D16</a>	SPEEDWAY SUPERAMERIC	7201 WEST 183RD ST.	IL LUST, IL TIER 2	Lower	144, 0.027, SSE
<a href="#">D17</a>	SPEEDWAY 7427	7201 W 183RD ST	RCRA-VSQQ, FINDS	Lower	144, 0.027, SSE
<a href="#">D18</a>	AMOCO SS #15876 FACI	7201 WEST 183RD	IL UST	Lower	144, 0.027, SSE
<a href="#">D19</a>	SPEEDWAY #7427	7201 WEST 183RD STRE	IL LUST TRUST, IL SPILLS	Lower	144, 0.027, SSE
<a href="#">E20</a>	OLKNER SAM	7221 DUVAN DRIVE	IL UST	Higher	200, 0.038, NNE
<a href="#">E21</a>	BENCHMARK ENTERPRISE	7221 DUVAN DR	IL LUST, IL BOL	Higher	200, 0.038, NNE
<a href="#">E22</a>	BENCHMARK ENTERPR	7221 DUVAN DR	RCRA NonGen / NLR	Higher	200, 0.038, NNE
<a href="#">F23</a>	HAZARDOUS WASTE HAUL	7305 DUVAN DR	WI MANIFEST	Lower	275, 0.052, NNE
<a href="#">F24</a>	HAZARDOUS WASTE HAUL	7305 DUVAN DR	RCRA NonGen / NLR	Lower	275, 0.052, NNE
<a href="#">25</a>	SORAGHAN MOVING & ST	7701 WEST 183RD STRE	IL UST	Lower	312, 0.059, SW
<a href="#">G26</a>	MOBIL OIL CORP SS 05	18300 S HARLEM	RCRA NonGen / NLR, FINDS, ECHO	Lower	314, 0.059, SE
<a href="#">G27</a>	JACKS TEXACO	18300 HARLEM	EDR Hist Auto	Lower	314, 0.059, SE
<a href="#">G28</a>	EX MOBIL SS05 BCK	18300 SOUTH HARLEM	IL UST	Lower	314, 0.059, SE
<a href="#">H29</a>	ENGINEERED POLYMER S	7351 W DUVAN DR	RCRA-VSQQ, FINDS, ECHO	Higher	363, 0.069, North
<a href="#">I30</a>	NEIGHBORHOOD CLEANER	7144 W 183RD ST	RCRA NonGen / NLR, FINDS, ECHO	Lower	363, 0.069, SE
<a href="#">I31</a>	FMG INC	7144 183RD ST	EDR Hist Cleaner	Lower	363, 0.069, SE
<a href="#">32</a>	BELLMAN MELCOR PROPE	7575 183RD STREET	IL INST CONTROL, IL SRP	Higher	368, 0.070, SSW
<a href="#">F33</a>	SERVICE KING PAINT &	7300 DUVAN DR	RCRA-VSQQ, FINDS, ECHO	Lower	407, 0.077, NNE
<a href="#">H34</a>	ENGINEERED POLYMER S		PFAS ECHO	Higher	430, 0.081, North
<a href="#">J35</a>	MAACO AUTO PAINTING	7233 DUVAN DR	RCRA NonGen / NLR, FINDS, ECHO, WI MANIFEST	Lower	520, 0.098, NNE
<a href="#">36</a>	SIMPLICITY FUNERALS	7151 183RD ST	EDR Hist Cleaner	Lower	561, 0.106, SE
<a href="#">J37</a>	ADCO SERVICES INC	7225 DUVAN DR	RCRA NonGen / NLR	Lower	574, 0.109, NNE
<a href="#">J38</a>	ADCOM EXPRESS INC	7225 DUVAN DR	RCRA NonGen / NLR	Lower	574, 0.109, NNE
<a href="#">K39</a>	TCF NATL BANK LAND T	7350 DUVAN DR	IL LUST, IL BOL	Lower	636, 0.120, North



MAPPED SITES SUMMARY

Target Property Address:  
 7600 W 183RD STREET  
 TINLEY PARK, IL 60477

Click on Map ID to see full detail.

MAP ID	SITE NAME	ADDRESS	DATABASE ACRONYMS	RELATIVE ELEVATION	DIST (ft. & mi.) DIRECTION
<a href="#">K40</a>	CHEMLAWN CORP	7350 DUVAN DR	RCRA NonGen / NLR, FINDS, ECHO	Lower	636, 0.120, North
<a href="#">K41</a>	SEECO CONSULTANTS, I	7350 DUVAN DRIVE	IL UST	Lower	636, 0.120, North
<a href="#">42</a>	VISSERS COLLISION CT	7400 DUVAN DR	RCRA-VSQG, FINDS, ECHO	Higher	661, 0.125, NNW
<a href="#">43</a>	HUSKY	18450 S WEST CREEK D	RCRA-VSQG, FINDS, ECHO	Higher	702, 0.133, SSW
<a href="#">L44</a>	ILDOT	HARLEM AVE OVER FAI	RCRA NonGen / NLR	Lower	706, 0.134, NNE
<a href="#">L45</a>	AT AND T LONG LINES	APPROX 6 MI SW TINLE	RCRA NonGen / NLR	Lower	706, 0.134, NNE
<a href="#">M46</a>	ADCO SERVICES INC	17650 DUVAN DR	RCRA-SQG	Higher	896, 0.170, NNW
<a href="#">M47</a>	ADCOM EXPRESS INC	17650 DUVAN DR	WI MANIFEST	Higher	896, 0.170, NNW
<a href="#">M48</a>	ADCOM EXPRESS INC	17650 DUVAN DR	RCRA NonGen / NLR, FINDS, ECHO, CA HAZNET	Higher	896, 0.170, NNW
<a href="#">49</a>	CROSSMARK	18400 S 76TH AVE	RCRA-SQG	Higher	936, 0.177, SSW
<a href="#">N50</a>	TINLEY PARK, VILLAGE	7980 WEST 183RD STRE	IL LUST, IL SPILLS	Lower	1027, 0.195, WSW
<a href="#">N51</a>	TINLEY PARK DEPARTME	7980 W. 183RD STREET	IL UST	Lower	1027, 0.195, WSW
<a href="#">N52</a>	TINLEY PARK PUBLIC W	7980 WEST 183RD STRE	IL LUST, IL SPILLS	Lower	1027, 0.195, WSW
<a href="#">53</a>	LIBERTY GRAPHICS	18625 W CREEK DR	RCRA-SQG, FINDS, ECHO	Lower	1243, 0.235, South
<a href="#">54</a>	LANKFORD CONSTRUCTIO	18521 SPRING CREEK D	RCRA-SQG	Lower	1253, 0.237, South
<a href="#">55</a>	STROMBERG ALLEN & CO		PFAS ECHO	Lower	1314, 0.249, SSW
<a href="#">56</a>	MENTAL HEALTH CENTER	80TH AVE	IL LUST, IL BOL	Lower	1896, 0.359, WSW
<a href="#">57</a>	BECHSTEIN CONSTRUCTI	17368 68TH CT.	IL LUST, IL BOL	Higher	2284, 0.433, NE
<a href="#">58</a>	DOE COMPONENTS IND.	185TH & 80TH AVE.	IL LUST	Higher	2529, 0.479, SW
<a href="#">O59</a>	FORMER MOBIL OIL STA	17551 OAK PARK AVENU	IL LUST, IL UST, IL SPILLS	Lower	2588, 0.490, NE
<a href="#">60</a>	EAGLE CLEANERS	17123 SOUTH HARLEM A	IL ENG CONTROLS, IL INST CONTROL, IL SRP	Higher	2599, 0.492, NNE
<a href="#">O61</a>	BETTENHAUSEN MOTOR S	17514 S OAK PARK AVE	IL LUST, IL SPILLS, RCRA NonGen / NLR, FINDS, ECHO	Lower	2624, 0.497, NE

## EXECUTIVE SUMMARY

### TARGET PROPERTY SEARCH RESULTS

The target property was identified in the following records. For more information on this property see page 8 of the attached EDR Radius Map report:

Site	Database(s)	EPA ID
W A HOWE MHC 7600 W 183RD ST TINLEY PARK, IL 60477	FINDS Registry ID:: 110018323054	N/A
TINLEY PARK MENTAL H 7600 WEST 183RD ST. TINLEY PARK, IL	IL RGA LUST Facility ID: 951781 Facility ID: 952428	N/A
7600 WEST 183RD ST 7600 WEST 183RD ST TINLEY PARK, IL	IL SPILLS Database: IEMA SPILLS, Date of Government Version: 04/24/2023	N/A
7600 W. 183RD STREET 7600 W. 183RD STREET TINLEY PARK, IL	IL SPILLS Database: IEMA SPILLS, Date of Government Version: 04/24/2023	N/A
7600 W 183RD ST 7600 W 183RD ST TINLEY PARK, IL	IL SPILLS Database: SPILLS, Date of Government Version: 03/30/2023 Incident ID: 19952428	N/A
7600 WEST 183RD STRE 7600 WEST 183RD STRE TINLEY PARK, IL	IL SPILLS Database: SPILLS, Date of Government Version: 03/30/2023 Incident ID: 19951781	N/A
TINLEY PARK MENTAL H 7600 W 183RD ST TINLEY PARK, IL 60477	RCRA NonGen / NLR EPA ID:: IL0000245415	IL0000245415
TINLEY PARK MENTAL H 7600 W. 183RD STREET TINLEY PARK, IL 60477	IL LUST Incident Num: 952428 Incident Num: 951781 IL EPA Id: 314915027  IL UST Tank Status: Removed	N/A

# EXECUTIVE SUMMARY

Tank Status: Out of service  
Status: INACTIVE  
Facility Id: 2008106

TINLEY PARK MENTAL H  
7600 W 183RD ST  
TINLEY PARK, IL 60477

IL AST  
Occupancy Number: CS-059-1585684882820  
Occupancy Number: CS-059-1585685072973  
Occupancy Number: CS-059-1585685192748  
Occupancy Number: CS-059-1585685302118  
Occupancy Number: CS-059-1581431464720  
N/A

ICIS  
FRS ID:: 110001817570

US AIRS  
Database: US AIRS MINOR, Date of Government Version: 10/12/2016  
EPA plant ID:: 110001817570

FINDS  
Registry ID:: 110022449297  
Registry ID:: 110001817570

ECHO  
Registry ID: 110022449297  
Registry ID: 110001817570

IL AIRS  
Facility Id: 2222

IL BOL  
Site Id: 170000035539  
Inv Num: 0314915027

## DATABASES WITH NO MAPPED SITES

No mapped sites were found in EDR's search of available ("reasonably ascertainable ") government records either on the target property or within the search radius around the target property for the following databases:

## STANDARD ENVIRONMENTAL RECORDS

### ***Lists of Federal NPL (Superfund) sites***

NPL..... National Priority List  
Proposed NPL..... Proposed National Priority List Sites  
NPL LIENS..... Federal Superfund Liens

### ***Lists of Federal Delisted NPL sites***

Delisted NPL..... National Priority List Deletions

### ***Lists of Federal sites subject to CERCLA removals and CERCLA orders***

FEDERAL FACILITY..... Federal Facility Site Information listing



## EXECUTIVE SUMMARY

SEMS..... Superfund Enterprise Management System

### ***Lists of Federal CERCLA sites with NFRAP***

SEMS-ARCHIVE..... Superfund Enterprise Management System Archive

### ***Lists of Federal RCRA facilities undergoing Corrective Action***

CORRACTS..... Corrective Action Report

### ***Lists of Federal RCRA TSD facilities***

RCRA-TSDF..... RCRA - Treatment, Storage and Disposal

### ***Lists of Federal RCRA generators***

RCRA-LQG..... RCRA - Large Quantity Generators

### ***Federal institutional controls / engineering controls registries***

LUCIS..... Land Use Control Information System

US ENG CONTROLS..... Engineering Controls Sites List

US INST CONTROLS..... Institutional Controls Sites List

### ***Federal ERNS list***

ERNS..... Emergency Response Notification System

### ***Lists of state- and tribal hazardous waste facilities***

IL SSU..... State Sites Unit Listing

### ***Lists of state and tribal landfills and solid waste disposal facilities***

IL CCDD..... Clean Construction or Demolition Debris

IL SWF/LF..... Available Disposal for Solid Waste in Illinois - Solid Waste Landfills Subject to  
State Surcharge

IL LF SPECIAL WASTE..... Special Waste Site List

IL NIPC..... Solid Waste Landfill Inventory

### ***Lists of state and tribal leaking storage tanks***

INDIAN LUST..... Leaking Underground Storage Tanks on Indian Land

### ***Lists of state and tribal registered storage tanks***

FEMA UST..... Underground Storage Tank Listing

INDIAN UST..... Underground Storage Tanks on Indian Land

### ***Lists of state and tribal voluntary cleanup sites***

INDIAN VCP..... Voluntary Cleanup Priority Listing

### ***Lists of state and tribal brownfield sites***

IL BROWNFIELDS..... Municipal Brownfields Redevelopment Grant Program Project Descriptions

# EXECUTIVE SUMMARY

## ADDITIONAL ENVIRONMENTAL RECORDS

### **Local Brownfield lists**

US BROWNFIELDS..... A Listing of Brownfields Sites

### **Local Lists of Landfill / Solid Waste Disposal Sites**

INDIAN ODI..... Report on the Status of Open Dumps on Indian Lands

ODI..... Open Dump Inventory

DEBRIS REGION 9..... Torres Martinez Reservation Illegal Dump Site Locations

IHS OPEN DUMPS..... Open Dumps on Indian Land

### **Local Lists of Hazardous waste / Contaminated Sites**

US HIST CDL..... Delisted National Clandestine Laboratory Register

IL CDL..... Meth Drug Lab Site Listing

US CDL..... National Clandestine Laboratory Register

### **Local Lists of Registered Storage Tanks**

IL TANKS..... CDPH Storage Tanks Listing

### **Local Land Records**

LIENS 2..... CERCLA Lien Information

### **Records of Emergency Release Reports**

HMIRS..... Hazardous Materials Information Reporting System

IL COMPLAINTS..... CDPH Environmental Complaints Listing

IL SPILLS 90..... SPILLS 90 data from FirstSearch

### **Other Ascertainable Records**

FUDS..... Formerly Used Defense Sites

DOD..... Department of Defense Sites

SCRD DRYCLEANERS..... State Coalition for Remediation of Drycleaners Listing

US FIN ASSUR..... Financial Assurance Information

EPA WATCH LIST..... EPA WATCH LIST

2020 COR ACTION..... 2020 Corrective Action Program List

TSCA..... Toxic Substances Control Act

TRIS..... Toxic Chemical Release Inventory System

SSTS..... Section 7 Tracking Systems

ROD..... Records Of Decision

RMP..... Risk Management Plans

RAATS..... RCRA Administrative Action Tracking System

PRP..... Potentially Responsible Parties

PADS..... PCB Activity Database System

FTTS..... FIFRA/ TSCA Tracking System - FIFRA (Federal Insecticide, Fungicide, & Rodenticide Act)/TSCA (Toxic Substances Control Act)

MLTS..... Material Licensing Tracking System

COAL ASH DOE..... Steam-Electric Plant Operation Data

## EXECUTIVE SUMMARY

COAL ASH EPA.....	Coal Combustion Residues Surface Impoundments List
PCB TRANSFORMER.....	PCB Transformer Registration Database
RADINFO.....	Radiation Information Database
HIST FTTS.....	FIFRA/TSCA Tracking System Administrative Case Listing
DOT OPS.....	Incident and Accident Data
CONSENT.....	Superfund (CERCLA) Consent Decrees
INDIAN RESERV.....	Indian Reservations
FUSRAP.....	Formerly Utilized Sites Remedial Action Program
UMTRA.....	Uranium Mill Tailings Sites
LEAD SMELTERS.....	Lead Smelter Sites
US MINES.....	Mines Master Index File
ABANDONED MINES.....	Abandoned Mines
UXO.....	Unexploded Ordnance Sites
DOCKET HWC.....	Hazardous Waste Compliance Docket Listing
FUELS PROGRAM.....	EPA Fuels Program Registered Listing
PFAS NPL.....	Superfund Sites with PFAS Detections Information
PFAS FEDERAL SITES.....	Federal Sites PFAS Information
PFAS TSCA.....	PFAS Manufacture and Imports Information
PFAS RCRA MANIFEST.....	PFAS Transfers Identified In the RCRA Database Listing
PFAS ATSDR.....	PFAS Contamination Site Location Listing
PFAS WQP.....	Ambient Environmental Sampling for PFAS
PFAS NPDES.....	Clean Water Act Discharge Monitoring Information
PFAS ECHO FIRE TRAINING.....	Facilities in Industries that May Be Handling PFAS Listing
PFAS PART 139 AIRPORT.....	All Certified Part 139 Airports PFAS Information Listing
AQUEOUS FOAM NRC.....	Aqueous Foam Related Incidents Listing
IL PFAS.....	PFAS Sampling Listing
IL ASBESTOS.....	Asbestos Notification Tracker Information
IL COAL ASH.....	Coal Ash Site Listing
IL DRYCLEANERS.....	Illinois Licensed Drycleaners
IL Enforcement.....	CDPH Environmental Enforcement Listing
IL Financial Assurance.....	Financial Assurance Information Listing
IL HWAR.....	Hazard Waste Annual Report
IL IMPDMNT.....	Surface Impoundment Inventory
IL NPDES.....	A Listing of Active Permits
IL PERMITS.....	CDPH Environmental Permits Listing
IL PIMW.....	Potentially Infectious Medical Waste
IL UIC.....	Underground Injection Wells
IL CHICAGO INSPECT.....	CDPH Environmental Inspections Listing
PFAS TRIS.....	List of PFAS Added to the TRI
MINES MRDS.....	Mineral Resources Data System

### **EDR HIGH RISK HISTORICAL RECORDS**

#### ***EDR Exclusive Records***

EDR MGP..... EDR Proprietary Manufactured Gas Plants

### **EDR RECOVERED GOVERNMENT ARCHIVES**

#### ***Exclusive Recovered Govt. Archives***

IL RGA HWS..... Recovered Government Archive State Hazardous Waste Facilities List  
IL RGA LF..... Recovered Government Archive Solid Waste Facilities List



# EXECUTIVE SUMMARY

## SURROUNDING SITES: SEARCH RESULTS

Surrounding sites were identified in the following databases.

Elevations have been determined from the USGS Digital Elevation Model and should be evaluated on a relative (not an absolute) basis. Relative elevation information between sites of close proximity should be field verified. Sites with an elevation equal to or higher than the target property have been differentiated below from sites with an elevation lower than the target property.

Page numbers and map identification numbers refer to the EDR Radius Map report where detailed data on individual sites can be reviewed.

Sites listed in ***bold italics*** are in multiple databases.

Unmappable (orphan) sites are not considered in the foregoing analysis.

## STANDARD ENVIRONMENTAL RECORDS

### ***Lists of Federal RCRA generators***

RCRA-SQG: RCRAInfo is EPA's comprehensive information system, providing access to data supporting the Resource Conservation and Recovery Act (RCRA) of 1976 and the Hazardous and Solid Waste Amendments (HSWA) of 1984. The database includes selective information on sites which generate, transport, store, treat and/or dispose of hazardous waste as defined by the Resource Conservation and Recovery Act (RCRA). Small quantity generators (SQGs) generate between 100 kg and 1,000 kg of hazardous waste per month.

A review of the RCRA-SQG list, as provided by EDR, and dated 07/24/2023 has revealed that there are 4 RCRA-SQG sites within approximately 0.25 miles of the target property.

<u>Equal/Higher Elevation</u>	<u>Address</u>	<u>Direction / Distance</u>	<u>Map ID</u>	<u>Page</u>
ADCO SERVICES INC EPA ID:: ILD051945939	17650 DUVAN DR	NNW 1/8 - 1/4 (0.170 mi.)	M46	215
CROSSMARK EPA ID:: ILR000137513	18400 S 76TH AVE	SSW 1/8 - 1/4 (0.177 mi.)	49	260
<u>Lower Elevation</u>	<u>Address</u>	<u>Direction / Distance</u>	<u>Map ID</u>	<u>Page</u>
<b><i>LIBERTY GRAPHICS</i></b> EPA ID:: ILR000065615	<b><i>18625 W CREEK DR</i></b>	<b><i>S 1/8 - 1/4 (0.235 mi.)</i></b>	<b><i>53</i></b>	<b><i>267</i></b>
LANKFORD CONSTRUCTIO EPA ID:: ILR000199059	18521 SPRING CREEK D	S 1/8 - 1/4 (0.237 mi.)	54	270

RCRA-VSQQ: RCRAInfo is EPA's comprehensive information system, providing access to data supporting the Resource Conservation and Recovery Act (RCRA) of 1976 and the Hazardous and Solid Waste Amendments (HSWA) of 1984. The database includes selective information on sites which generate, transport, store, treat and/or dispose of hazardous waste as defined by the Resource Conservation and Recovery Act (RCRA). Very small quantity generators (VSQGs) generate less than 100 kg of hazardous waste, or less than 1 kg of acutely hazardous waste per month.

A review of the RCRA-VSQQ list, as provided by EDR, and dated 07/24/2023 has revealed that there are 5 RCRA-VSQQ sites within approximately 0.25 miles of the target property.

<u>Equal/Higher Elevation</u>	<u>Address</u>	<u>Direction / Distance</u>	<u>Map ID</u>	<u>Page</u>
<b><i>ENGINEERED POLYMER S</i></b>	<b><i>7351 W DUVAN DR</i></b>	<b><i>N 0 - 1/8 (0.069 mi.)</i></b>	<b><i>H29</i></b>	<b><i>176</i></b>

## EXECUTIVE SUMMARY

EPA ID:: ILD040883514				
<b>VISSERS COLLISION CT</b>	<b>7400 DUVAN DR</b>	<b>NNW 1/8 - 1/4 (0.125 mi.)</b>	<b>42</b>	<b>204</b>
EPA ID:: ILD000030221				
<b>HUSKY</b>	<b>18450 S WEST CREEK D</b>	<b>SSW 1/8 - 1/4 (0.133 mi.)</b>	<b>43</b>	<b>208</b>
EPA ID:: ILR000076034				
<b>Lower Elevation</b>	<b>Address</b>	<b>Direction / Distance</b>	<b>Map ID</b>	<b>Page</b>
<b>SPEEDWAY 7427</b>	<b>7201 W 183RD ST</b>	<b>SSE 0 - 1/8 (0.027 mi.)</b>	<b>D17</b>	<b>112</b>
EPA ID:: ILD984784181				
<b>SERVICE KING PAINT &amp;</b>	<b>7300 DUVAN DR</b>	<b>NNE 0 - 1/8 (0.077 mi.)</b>	<b>F33</b>	<b>185</b>
EPA ID:: ILD106941875				

### ***Lists of state and tribal leaking storage tanks***

IL LUST: The Leaking Underground Storage Tank Incident Reports contain an inventory of reported leaking underground storage tank incidents. The data come from the Illinois Environmental Protection Agency's LUST Incident Report.

A review of the IL LUST list, as provided by EDR, and dated 04/17/2023 has revealed that there are 11 IL LUST sites within approximately 0.5 miles of the target property.

<b>Equal/Higher Elevation</b>	<b>Address</b>	<b>Direction / Distance</b>	<b>Map ID</b>	<b>Page</b>
<b>BENCHMARK ENTERPRISE</b>	<b>7221 DUVAN DR</b>	<b>NNE 0 - 1/8 (0.038 mi.)</b>	<b>E21</b>	<b>122</b>
NFA/NFR Letter: 2001-08-01 Incident Num: 910328 IL EPA Id: 314915044				
<b>BECHSTEIN CONSTRUCTI</b>	<b>17368 68TH CT.</b>	<b>NE 1/4 - 1/2 (0.433 mi.)</b>	<b>57</b>	<b>277</b>
Incident Num: 20010404 IL EPA Id: 313120008				
<b>DOE COMPONENTS IND.</b>	<b>185TH &amp; 80TH AVE.</b>	<b>SW 1/4 - 1/2 (0.479 mi.)</b>	<b>58</b>	<b>278</b>
NFA/NFR Letter: 1990-09-26 Incident Num: 900011 IL EPA Id: 1970605020				
<b>Lower Elevation</b>	<b>Address</b>	<b>Direction / Distance</b>	<b>Map ID</b>	<b>Page</b>
<b>G. W. BERKHEIMER COM</b>	<b>7635 WEST 183RD</b>	<b>SW 0 - 1/8 (0.025 mi.)</b>	<b>C14</b>	<b>97</b>
NFA/NFR Letter: 1992-02-21 Incident Num: 912899 IL EPA Id: 1974915002				
<b>SPEEDWAY SUPERAMERIC</b>	<b>7201 WEST 183RD ST.</b>	<b>SSE 0 - 1/8 (0.027 mi.)</b>	<b>D16</b>	<b>104</b>
NFA/NFR Letter: 1991-03-11 NFA/NFR Letter: 1992-11-17 NFA/NFR Letter: 2011-01-26 Incident Num: 920930 Incident Num: 20011592 Incident Num: 910005 Incident Num: 910070				

## EXECUTIVE SUMMARY

Incident Num: 20002278

*\*Additional key fields are available in the Map Findings section*

IL EPA Id: 314915038

<b>TCF NATL BANK LAND T</b> NFA/NFR Letter: 2008-08-22 Incident Num: 990540 IL EPA Id: 314915004	<b>7350 DUVAN DR</b>	<b>N 0 - 1/8 (0.120 mi.)</b>	<b>K39</b>	<b>199</b>
<b>TINLEY PARK, VILLAGE</b> NFA/NFR Letter: 2020-03-17 Incident Num: 20160936 IL EPA Id: 314910009	<b>7980 WEST 183RD STRE</b>	<b>WSW 1/8 - 1/4 (0.195 mi.)</b>	<b>N50</b>	<b>262</b>
<b>TINLEY PARK PUBLIC W</b> NFA/NFR Letter: 2020-03-17 Incident Num: 20160786 IL EPA Id: 314910009	<b>7980 WEST 183RD STRE</b>	<b>WSW 1/8 - 1/4 (0.195 mi.)</b>	<b>N52</b>	<b>267</b>
<b>MENTAL HEALTH CENTER</b> NFA/NFR Letter: 1995-05-08 Incident Num: 941705 IL EPA Id: 314915075	<b>80TH AVE</b>	<b>WSW 1/4 - 1/2 (0.359 mi.)</b>	<b>56</b>	<b>276</b>
<b>FORMER MOBIL OIL STA</b> Incident Num: 881424 Incident Num: 950250 IL EPA Id: 313120007	<b>17551 OAK PARK AVENU</b>	<b>NE 1/4 - 1/2 (0.490 mi.)</b>	<b>O59</b>	<b>278</b>
<b>BETTENHAUSEN MOTOR S</b> Incident Num: 881483 IL EPA Id: 314915020	<b>17514 S OAK PARK AVE</b>	<b>NE 1/4 - 1/2 (0.497 mi.)</b>	<b>O61</b>	<b>284</b>

IL LUST TRUST: In case sufficient funds are not available in the Underground Storage Tank Fund, requests for payment are entered on the Payment Priority List by "queue date" order. As required by the Environmental Protection Act, the queue date is the date that a complete request for partial or final payment was received by the Agency. The queue date is "officially" confirmed at the end of the payment review process when a Final Decision Letter is sent to the site owner.

A review of the IL LUST TRUST list, as provided by EDR, and dated 06/06/2016 has revealed that there is 1 IL LUST TRUST site within approximately 0.5 miles of the target property.

<u>Lower Elevation</u>	<u>Address</u>	<u>Direction / Distance</u>	<u>Map ID</u>	<u>Page</u>
<b>SPEEDWAY #7427</b> Incident Number: 20141114-66946 Incident Number: 20141114-66947	<b>7201 WEST 183RD STRE</b>	<b>SSE 0 - 1/8 (0.027 mi.)</b>	<b>D19</b>	<b>118</b>

### ***Lists of state and tribal registered storage tanks***

IL UST: The Underground Storage Tank database contains registered USTs. USTs are regulated under Subtitle I of the Resource Conservation and Recovery Act (RCRA). The data come from the Illinois State Fire Marshal's STC Facility List.

A review of the IL UST list, as provided by EDR, and dated 04/17/2023 has revealed that there are 9



## EXECUTIVE SUMMARY

IL UST sites within approximately 0.25 miles of the target property.

<u>Equal/Higher Elevation</u>	<u>Address</u>	<u>Direction / Distance</u>	<u>Map ID</u>	<u>Page</u>
LENNY'S FOOD N FUEL Tank Status: Currently in use Tank Status: Unknown Status: ACTIVE Facility Id: 2047018	7451 183RD STREET	S 0 - 1/8 (0.025 mi.)	B12	91
OLKNER SAM Tank Status: Removed Status: CLOSED Facility Id: 2026627	7221 DUVAN DRIVE	NNE 0 - 1/8 (0.038 mi.)	E20	121
<u>Lower Elevation</u>	<u>Address</u>	<u>Direction / Distance</u>	<u>Map ID</u>	<u>Page</u>
<b>G. W. BERKHEIMER COM</b> Tank Status: Removed Status: CLOSED Facility Id: 2000365	<b>7635 WEST 183RD</b>	<b>SW 0 - 1/8 (0.025 mi.)</b>	<b>C14</b>	<b>97</b>
SPEEDWAY #7427 Tank Status: Currently in use Tank Status: Removed Status: ACTIVE Facility Id: 2014561	7201 WEST 183RD STRE	SSE 0 - 1/8 (0.027 mi.)	D15	98
AMOCO SS #15876 FACI Tank Status: Removed Status: EXEMPT Facility Id: 2022794	7201 WEST 183RD	SSE 0 - 1/8 (0.027 mi.)	D18	116
SORAGHAN MOVING & ST Tank Status: Removed Status: CLOSED Facility Id: 2013970	7701 WEST 183RD STRE	SW 0 - 1/8 (0.059 mi.)	25	170
EX MOBIL SS05 BCK Tank Status: Removed Status: CLOSED Facility Id: 2009016	18300 SOUTH HARLEM	SE 0 - 1/8 (0.059 mi.)	G28	174
SEECO CONSULTANTS, I Tank Status: Removed Tank Status: Does Not Exist Status: CLOSED Facility Id: 2014893	7350 DUVAN DRIVE	N 0 - 1/8 (0.120 mi.)	K41	203
TINLEY PARK DEPARTME Tank Status: Removed Tank Status: Currently in use Status: ACTIVE Facility Id: 2019137	7980 W. 183RD STREET	WSW 1/8 - 1/4 (0.195 mi.)	N51	263

## EXECUTIVE SUMMARY

IL AST: Listing of all aboveground tanks inspected by Office of State Fire Marshal.

A review of the IL AST list, as provided by EDR, and dated 05/01/2023 has revealed that there is 1 IL AST site within approximately 0.25 miles of the target property.

<u>Equal/Higher Elevation</u>	<u>Address</u>	<u>Direction / Distance</u>	<u>Map ID</u>	<u>Page</u>
FOOD AND FUEL-TANK#1 Occupancy Number: 1611176845843-WG-052	7451 183RD STREET	S 0 - 1/8 (0.025 mi.)	B11	91

### ***State and tribal institutional control / engineering control registries***

IL ENG CONTROLS: Sites with Engineering Controls.

A review of the IL ENG CONTROLS list, as provided by EDR, and dated 03/27/2023 has revealed that there is 1 IL ENG CONTROLS site within approximately 0.5 miles of the target property.

<u>Equal/Higher Elevation</u>	<u>Address</u>	<u>Direction / Distance</u>	<u>Map ID</u>	<u>Page</u>
<b>EAGLE CLEANERS</b> Illinois Epa Id: 314915015	<b>17123 SOUTH HARLEM A</b>	<b>NNE 1/4 - 1/2 (0.492 mi.)</b>	<b>60</b>	<b>282</b>

IL INST CONTROL: Legal or administrative restrictions on land use and/or other activities (e.g., groundwater use restrictions) which effectively limit exposure to contamination may be employed as alternatives to removal or treatment of contamination.

A review of the IL INST CONTROL list, as provided by EDR, and dated 03/27/2023 has revealed that there are 2 IL INST CONTROL sites within approximately 0.5 miles of the target property.

<u>Equal/Higher Elevation</u>	<u>Address</u>	<u>Direction / Distance</u>	<u>Map ID</u>	<u>Page</u>
<b>BELLMAN MELCOR PROPE</b> Illinois EPA Id: 314915021	<b>7575 183RD STREET</b>	<b>SSW 0 - 1/8 (0.070 mi.)</b>	<b>32</b>	<b>184</b>
<b>EAGLE CLEANERS</b> Illinois EPA Id: 314915015	<b>17123 SOUTH HARLEM A</b>	<b>NNE 1/4 - 1/2 (0.492 mi.)</b>	<b>60</b>	<b>282</b>

### ***Lists of state and tribal voluntary cleanup sites***

IL SRP: Illinois Environmental Protection Agency, Site Remediation Program Database

A review of the IL SRP list, as provided by EDR, and dated 03/27/2023 has revealed that there are 2 IL SRP sites within approximately 0.5 miles of the target property.

<u>Equal/Higher Elevation</u>	<u>Address</u>	<u>Direction / Distance</u>	<u>Map ID</u>	<u>Page</u>
<b>BELLMAN MELCOR PROPE</b> IL EPA Id: 314915021	<b>7575 183RD STREET</b>	<b>SSW 0 - 1/8 (0.070 mi.)</b>	<b>32</b>	<b>184</b>
<b>EAGLE CLEANERS</b> IL EPA Id: 314915015	<b>17123 SOUTH HARLEM A</b>	<b>NNE 1/4 - 1/2 (0.492 mi.)</b>	<b>60</b>	<b>282</b>

## EXECUTIVE SUMMARY

### ADDITIONAL ENVIRONMENTAL RECORDS

#### ***Other Ascertainable Records***

RCRA NonGen / NLR: RCRAInfo is EPA's comprehensive information system, providing access to data supporting the Resource Conservation and Recovery Act (RCRA) of 1976 and the Hazardous and Solid Waste Amendments (HSWA) of 1984. The database includes selective information on sites which generate, transport, store, treat and/or dispose of hazardous waste as defined by the Resource Conservation and Recovery Act (RCRA). Non-Generators do not presently generate hazardous waste.

A review of the RCRA NonGen / NLR list, as provided by EDR, and dated 07/24/2023 has revealed that there are 13 RCRA NonGen / NLR sites within approximately 0.25 miles of the target property.

<u>Equal/Higher Elevation</u>	<u>Address</u>	<u>Direction / Distance</u>	<u>Map ID</u>	<u>Page</u>
BENCHMARK ENTERPR EPA ID:: ILD984810515	7221 DUVAN DR	NNE 0 - 1/8 (0.038 mi.)	E22	123
<b><i>ADCOM EXPRESS INC</i></b> EPA ID:: ILD047267364	<b><i>17650 DUVAN DR</i></b>	<b><i>NNW 1/8 - 1/4 (0.170 mi.)</i></b>	<b><i>M48</i></b>	<b><i>220</i></b>
<u>Lower Elevation</u>	<u>Address</u>	<u>Direction / Distance</u>	<u>Map ID</u>	<u>Page</u>
<b><i>CMS VEHICLES TINLEY</i></b> EPA ID:: ILD981955560	<b><i>7400 W 183RD ST</i></b>	<b><i>S 0 - 1/8 (0.010 mi.)</i></b>	<b><i>10</i></b>	<b><i>88</i></b>
GW BERKHEIMER CO INC EPA ID:: ILR000137414	7635 W 183RD ST	SW 0 - 1/8 (0.025 mi.)	C13	94
HAZARDOUS WASTE HAUL EPA ID:: ILR000189977	7305 DUVAN DR	NNE 0 - 1/8 (0.052 mi.)	F24	130
<b><i>MOBIL OIL CORP SS 05</i></b> EPA ID:: ILD984812909	<b><i>18300 S HARLEM</i></b>	<b><i>SE 0 - 1/8 (0.059 mi.)</i></b>	<b><i>G26</i></b>	<b><i>171</i></b>
<b><i>NEIGHBORHOOD CLEANER</i></b> EPA ID:: ILR000117721	<b><i>7144 W 183RD ST</i></b>	<b><i>SE 0 - 1/8 (0.069 mi.)</i></b>	<b><i>I30</i></b>	<b><i>180</i></b>
<b><i>MAACO AUTO PAINTING</i></b> EPA ID:: ILD070241450	<b><i>7233 DUVAN DR</i></b>	<b><i>NNE 0 - 1/8 (0.098 mi.)</i></b>	<b><i>J35</i></b>	<b><i>190</i></b>
ADCO SERVICES INC EPA ID:: ILT180013666	7225 DUVAN DR	NNE 0 - 1/8 (0.109 mi.)	J37	195
ADCOM EXPRESS INC EPA ID:: ILT180015273	7225 DUVAN DR	NNE 0 - 1/8 (0.109 mi.)	J38	197
<b><i>CHEMLAWN CORP</i></b> EPA ID:: ILD082949694	<b><i>7350 DUVAN DR</i></b>	<b><i>N 0 - 1/8 (0.120 mi.)</i></b>	<b><i>K40</i></b>	<b><i>200</i></b>
ILDOT EPA ID:: ILR000031435	HARLEM AVE OVER FAI	NNE 1/8 - 1/4 (0.134 mi.)	L44	210
AT AND T LONG LINES EPA ID:: ILD980612428	APPROX 6 MI SW TINLE	NNE 1/8 - 1/4 (0.134 mi.)	L45	213



## EXECUTIVE SUMMARY

PFAS ECHO: Regulators and the public have expressed interest in knowing which regulated entities may be using PFAS. EPA has developed a dataset from various sources that show which industries may be handling PFAS. Approximately 120,000 facilities subject to federal environmental programs have operated or currently operate in industry sectors with processes that may involve handling and/or release of PFAS.

A review of the PFAS ECHO list, as provided by EDR, and dated 03/30/2023 has revealed that there are 2 PFAS ECHO sites within approximately 0.25 miles of the target property.

<u>Equal/Higher Elevation</u>	<u>Address</u>	<u>Direction / Distance</u>	<u>Map ID</u>	<u>Page</u>
ENGINEERED POLYMER S		N 0 - 1/8 (0.081 mi.)	H34	189
<u>Lower Elevation</u>	<u>Address</u>	<u>Direction / Distance</u>	<u>Map ID</u>	<u>Page</u>
STROMBERG ALLEN & CO		SSW 1/8 - 1/4 (0.249 mi.)	55	274

WI MANIFEST: Hazardous waste manifest information.

A review of the WI MANIFEST list, as provided by EDR, and dated 05/31/2018 has revealed that there are 3 WI MANIFEST sites within approximately 0.25 miles of the target property.

<u>Equal/Higher Elevation</u>	<u>Address</u>	<u>Direction / Distance</u>	<u>Map ID</u>	<u>Page</u>
ADCOM EXPRESS INC ACT Status: A FID: 999615540 EPA ID: ILD047267364	17650 DUVAN DR	NNW 1/8 - 1/4 (0.170 mi.)	M47	219
<u>Lower Elevation</u>	<u>Address</u>	<u>Direction / Distance</u>	<u>Map ID</u>	<u>Page</u>
HAZARDOUS WASTE HAUL ACT Status: A FID: 399101450 EPA ID: ILR000189977	7305 DUVAN DR	NNE 0 - 1/8 (0.052 mi.)	F23	125
<b>MAACO AUTO PAINTING</b> ACT Status: A FID: 0 EPA ID: ILD070241450	<b>7233 DUVAN DR</b>	<b>NNE 0 - 1/8 (0.098 mi.)</b>	<b>J35</b>	<b>190</b>

### EDR HIGH RISK HISTORICAL RECORDS

#### ***EDR Exclusive Records***

EDR Hist Auto: EDR has searched selected national collections of business directories and has collected listings of potential gas station/filling station/service station sites that were available to EDR researchers. EDR's review was limited to those categories of sources that might, in EDR's opinion, include gas station/filling station/service station establishments. The categories reviewed included, but were not limited to gas, gas station, gasoline station, filling station, auto, automobile repair, auto service station, service station, etc. This database falls within a category of information EDR classifies as "High Risk Historical Records", or HRHR. EDR's HRHR effort presents unique and sometimes proprietary data about past sites and operations that typically create environmental concerns, but may not show up in current government records searches.

A review of the EDR Hist Auto list, as provided by EDR, has revealed that there is 1 EDR Hist Auto

## EXECUTIVE SUMMARY

site within approximately 0.125 miles of the target property.

<u>Lower Elevation</u>	<u>Address</u>	<u>Direction / Distance</u>	<u>Map ID</u>	<u>Page</u>
JACKS TEXACO	18300 HARLEM	SE 0 - 1/8 (0.059 mi.)	G27	173

EDR Hist Cleaner: EDR has searched selected national collections of business directories and has collected listings of potential dry cleaner sites that were available to EDR researchers. EDR's review was limited to those categories of sources that might, in EDR's opinion, include dry cleaning establishments. The categories reviewed included, but were not limited to dry cleaners, cleaners, laundry, laundromat, cleaning/laundry, wash & dry etc. This database falls within a category of information EDR classifies as "High Risk Historical Records", or HRHR. EDR's HRHR effort presents unique and sometimes proprietary data about past sites and operations that typically create environmental concerns, but may not show up in current government records searches.

A review of the EDR Hist Cleaner list, as provided by EDR, has revealed that there are 2 EDR Hist Cleaner sites within approximately 0.125 miles of the target property.

<u>Lower Elevation</u>	<u>Address</u>	<u>Direction / Distance</u>	<u>Map ID</u>	<u>Page</u>
FMG INC	7144 183RD ST	SE 0 - 1/8 (0.069 mi.)	I31	183
SIMPLICITY FUNERALS	7151 183RD ST	SE 0 - 1/8 (0.106 mi.)	36	194

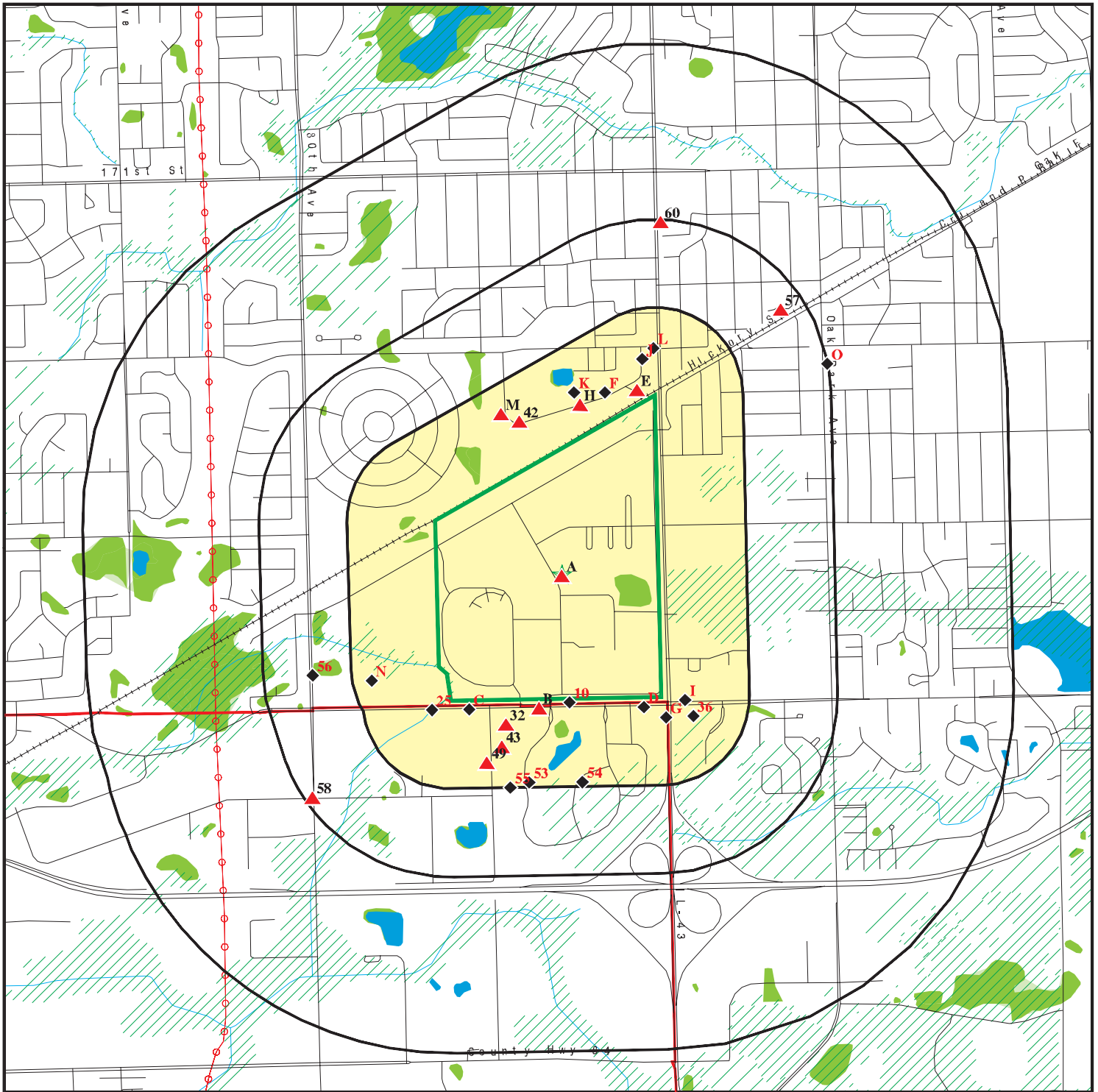
## EXECUTIVE SUMMARY

Due to poor or inadequate address information, the following sites were not mapped. Count: 4 records.

<u>Site Name</u>	<u>Database(s)</u>
MOBIL OIL #05-BCK	IL LUST
SPEEDWAY SUPERAMERICA	IL LUST
POST 7 LIFT STATION	IL LUST, IL LUST TRUST
WLS RADIO TRANSMITTER SITE	IL LUST, IL UST



# OVERVIEW MAP - 7420353.2S



Target Property

Sites at elevations higher than or equal to the target property

Sites at elevations lower than the target property

Manufactured Gas Plants

National Priority List Sites

Dept. Defense Sites

Indian Reservations BIA

County Boundary

Power transmission lines

Special Flood Hazard Area (1%)

0.2% Annual Chance Flood Hazard

National Wetland Inventory

State Wetlands














This report includes Interactive Map Layers to display and/or hide map information. The legend includes only those icons for the default map view.

SITE NAME: Tinley Park Mental Health Center  
 ADDRESS: 7600 W 183rd Street  
 Tinley Park IL 60477  
 LAT/LONG: 41.563792 / 87.798548

CLIENT: Tetra Tech EM, Inc.  
 CONTACT: Susan Iskowich  
 INQUIRY #: 7420353.2S  
 DATE: August 18, 2023 0:43 am

# DETAIL MAP - 7420353.2S



-  Target Property
-  Sites at elevations higher than or equal to the target property
-  Sites at elevations lower than the target property
-  Manufactured Gas Plants
-  Sensitive Receptors
-  National Priority List Sites
-  Dept. Defense Sites
-  Indian Reservations BIA
-  County Boundary
-  Special Flood Hazard Area (1%)
-  0.2% Annual Chance Flood Hazard
-  National Wetland Inventory
-  State Wetlands

This report includes Interactive Map Layers to display and/or hide map information. The legend includes only those icons for the default map view.

SITE NAME: Tinley Park Mental Health Center  
 ADDRESS: 7600 W 183rd Street  
 Tinley Park IL 60477  
 LAT/LONG: 41.563792 / 87.798548

CLIENT: Tetra Tech EM, Inc.  
 CONTACT: Susan Iskowich  
 INQUIRY #: 7420353.2s  
 DATE: August 18, 2023 0:43 am

## MAP FINDINGS SUMMARY

Database	Search Distance (Miles)	Target Property	< 1/8	1/8 - 1/4	1/4 - 1/2	1/2 - 1	> 1	Total Plotted
<b>STANDARD ENVIRONMENTAL RECORDS</b>								
<b><i>Lists of Federal NPL (Superfund) sites</i></b>								
NPL	1.000		0	0	0	0	NR	0
Proposed NPL	1.000		0	0	0	0	NR	0
NPL LIENS	1.000		0	0	0	0	NR	0
<b><i>Lists of Federal Delisted NPL sites</i></b>								
Delisted NPL	1.000		0	0	0	0	NR	0
<b><i>Lists of Federal sites subject to CERCLA removals and CERCLA orders</i></b>								
FEDERAL FACILITY	0.500		0	0	0	NR	NR	0
SEMS	0.500		0	0	0	NR	NR	0
<b><i>Lists of Federal CERCLA sites with NFRAP</i></b>								
SEMS-ARCHIVE	0.500		0	0	0	NR	NR	0
<b><i>Lists of Federal RCRA facilities undergoing Corrective Action</i></b>								
CORRACTS	1.000		0	0	0	0	NR	0
<b><i>Lists of Federal RCRA TSD facilities</i></b>								
RCRA-TSDF	0.500		0	0	0	NR	NR	0
<b><i>Lists of Federal RCRA generators</i></b>								
RCRA-LQG	0.250		0	0	NR	NR	NR	0
RCRA-SQG	0.250		0	4	NR	NR	NR	4
RCRA-VSQG	0.250		3	2	NR	NR	NR	5
<b><i>Federal institutional controls / engineering controls registries</i></b>								
LUCIS	0.500		0	0	0	NR	NR	0
US ENG CONTROLS	0.500		0	0	0	NR	NR	0
US INST CONTROLS	0.500		0	0	0	NR	NR	0
<b><i>Federal ERNS list</i></b>								
ERNS	TP		NR	NR	NR	NR	NR	0
<b><i>Lists of state- and tribal hazardous waste facilities</i></b>								
IL SSU	1.000		0	0	0	0	NR	0
<b><i>Lists of state and tribal landfills and solid waste disposal facilities</i></b>								
IL CCDD	0.500		0	0	0	NR	NR	0
IL SWF/LF	0.500		0	0	0	NR	NR	0
IL LF SPECIAL WASTE	0.500		0	0	0	NR	NR	0
IL NIPC	0.500		0	0	0	NR	NR	0



## MAP FINDINGS SUMMARY

Database	Search Distance (Miles)	Target Property	< 1/8	1/8 - 1/4	1/4 - 1/2	1/2 - 1	> 1	Total Plotted
<b><i>Lists of state and tribal leaking storage tanks</i></b>								
IL LUST	0.500	1	4	2	5	NR	NR	12
INDIAN LUST	0.500		0	0	0	NR	NR	0
IL LUST TRUST	0.500		1	0	0	NR	NR	1
<b><i>Lists of state and tribal registered storage tanks</i></b>								
FEMA UST	0.250		0	0	NR	NR	NR	0
IL UST	0.250	1	8	1	NR	NR	NR	10
IL AST	0.250	1	1	0	NR	NR	NR	2
INDIAN UST	0.250		0	0	NR	NR	NR	0
<b><i>State and tribal institutional control / engineering control registries</i></b>								
IL ENG CONTROLS	0.500		0	0	1	NR	NR	1
IL INST CONTROL	0.500		1	0	1	NR	NR	2
<b><i>Lists of state and tribal voluntary cleanup sites</i></b>								
IL SRP	0.500		1	0	1	NR	NR	2
INDIAN VCP	0.500		0	0	0	NR	NR	0
<b><i>Lists of state and tribal brownfield sites</i></b>								
IL BROWNFIELDS	0.500		0	0	0	NR	NR	0
<b><u>ADDITIONAL ENVIRONMENTAL RECORDS</u></b>								
<b><i>Local Brownfield lists</i></b>								
US BROWNFIELDS	0.500		0	0	0	NR	NR	0
<b><i>Local Lists of Landfill / Solid Waste Disposal Sites</i></b>								
INDIAN ODI	0.500		0	0	0	NR	NR	0
ODI	0.500		0	0	0	NR	NR	0
DEBRIS REGION 9	0.500		0	0	0	NR	NR	0
IHS OPEN DUMPS	0.500		0	0	0	NR	NR	0
<b><i>Local Lists of Hazardous waste / Contaminated Sites</i></b>								
US HIST CDL	TP		NR	NR	NR	NR	NR	0
IL CDL	TP		NR	NR	NR	NR	NR	0
US CDL	TP		NR	NR	NR	NR	NR	0
<b><i>Local Lists of Registered Storage Tanks</i></b>								
IL TANKS	TP		NR	NR	NR	NR	NR	0
<b><i>Local Land Records</i></b>								
LIENS 2	TP		NR	NR	NR	NR	NR	0
<b><i>Records of Emergency Release Reports</i></b>								
HMIRS	TP		NR	NR	NR	NR	NR	0

## MAP FINDINGS SUMMARY

Database	Search Distance (Miles)	Target Property	< 1/8	1/8 - 1/4	1/4 - 1/2	1/2 - 1	> 1	Total Plotted
IL SPILLS	TP	4	NR	NR	NR	NR	NR	4
IL COMPLAINTS	TP		NR	NR	NR	NR	NR	0
IL SPILLS 90	TP		NR	NR	NR	NR	NR	0
<b>Other Ascertainable Records</b>								
RCRA NonGen / NLR	0.250	1	10	3	NR	NR	NR	14
FUDS	1.000		0	0	0	0	NR	0
DOD	1.000		0	0	0	0	NR	0
SCRD DRYCLEANERS	0.500		0	0	0	NR	NR	0
US FIN ASSUR	TP		NR	NR	NR	NR	NR	0
EPA WATCH LIST	TP		NR	NR	NR	NR	NR	0
2020 COR ACTION	0.250		0	0	NR	NR	NR	0
TSCA	TP		NR	NR	NR	NR	NR	0
TRIS	TP		NR	NR	NR	NR	NR	0
SSTS	TP		NR	NR	NR	NR	NR	0
ROD	1.000		0	0	0	0	NR	0
RMP	TP		NR	NR	NR	NR	NR	0
RAATS	TP		NR	NR	NR	NR	NR	0
PRP	TP		NR	NR	NR	NR	NR	0
PADS	TP		NR	NR	NR	NR	NR	0
ICIS	TP	1	NR	NR	NR	NR	NR	1
FTTS	TP		NR	NR	NR	NR	NR	0
MLTS	TP		NR	NR	NR	NR	NR	0
COAL ASH DOE	TP		NR	NR	NR	NR	NR	0
COAL ASH EPA	0.500		0	0	0	NR	NR	0
PCB TRANSFORMER	TP		NR	NR	NR	NR	NR	0
RADINFO	TP		NR	NR	NR	NR	NR	0
HIST FTTS	TP		NR	NR	NR	NR	NR	0
DOT OPS	TP		NR	NR	NR	NR	NR	0
CONSENT	1.000		0	0	0	0	NR	0
INDIAN RESERV	1.000		0	0	0	0	NR	0
FUSRAP	1.000		0	0	0	0	NR	0
UMTRA	0.500		0	0	0	NR	NR	0
LEAD SMELTERS	TP		NR	NR	NR	NR	NR	0
US AIRS	TP	1	NR	NR	NR	NR	NR	1
US MINES	0.250		0	0	NR	NR	NR	0
ABANDONED MINES	0.250		0	0	NR	NR	NR	0
FINDS	TP	2	NR	NR	NR	NR	NR	2
ECHO	TP	1	NR	NR	NR	NR	NR	1
UXO	1.000		0	0	0	0	NR	0
DOCKET HWC	TP		NR	NR	NR	NR	NR	0
FUELS PROGRAM	0.250		0	0	NR	NR	NR	0
PFAS NPL	0.250		0	0	NR	NR	NR	0
PFAS FEDERAL SITES	0.250		0	0	NR	NR	NR	0
PFAS TSCA	0.250		0	0	NR	NR	NR	0
PFAS RCRA MANIFEST	0.250		0	0	NR	NR	NR	0
PFAS ATSDR	0.250		0	0	NR	NR	NR	0
PFAS WQP	0.250		0	0	NR	NR	NR	0
PFAS NPDES	0.250		0	0	NR	NR	NR	0
PFAS ECHO	0.250		1	1	NR	NR	NR	2
PFAS ECHO FIRE TRAINING	0.250		0	0	NR	NR	NR	0





Map ID  
Direction  
Distance  
Elevation

MAP FINDINGS

Site

Database(s)

EDR ID Number  
EPA ID Number

**A1**      **W A HOWE MHC**  
**Target**    **7600 W 183RD ST**  
**Property**   **TINLEY PARK, IL 60477**

**FINDS**    **1008135615**  
                 **N/A**

**Site 1 of 9 in cluster A**

**Actual:**      **FINDS:**  
**700 ft.**        Registry ID:        110018323054

Click Here for FRS Facility Detail Report:

Environmental Interest/Information System:

ACES (Illinois - Agency Compliance And Enforcement System) is the Illinois EPA Project to facilitate the permitting operations

Click this hyperlink while viewing on your computer to access additional FINDS: detail in the EDR Site Report.

**A2**      **TINLEY PARK MENTAL HEALTH CTR.**  
**Target**    **7600 WEST 183RD ST.**  
**Property**   **TINLEY PARK, IL**

**IL RGA LUST**    **S115520691**  
                         **N/A**

**Site 2 of 9 in cluster A**

**Actual:**      **RGA LUST:**

<b>700 ft.</b>	2012	TINLEY PARK MENTAL HEALTH CTR.	7600 WEST 183RD ST.
	2012	TINLEY PARK MENTAL HEALTH CTR.	7600 WEST 183RD ST.
	2011	TINLEY PARK MENTAL HEALTH CTR.	7600 WEST 183RD ST.
	2011	TINLEY PARK MENTAL HEALTH CTR.	7600 WEST 183RD ST.
	2010	TINLEY PARK MENTAL HEALTH CTR.	7600 WEST 183RD ST.
	2010	TINLEY PARK MENTAL HEALTH CTR.	7600 WEST 183RD ST.
	2009	TINLEY PARK MENTAL HEALTH CTR.	7600 WEST 183RD ST.
	2009	TINLEY PARK MENTAL HEALTH CTR.	7600 WEST 183RD ST.
	2008	TINLEY PARK MENTAL HEALTH CTR.	7600 WEST 183RD ST.
	2008	TINLEY PARK MENTAL HEALTH CTR.	7600 WEST 183RD ST.
	2007	TINLEY PARK MENTAL HEALTH CTR.	7600 WEST 183RD ST.
	2007	TINLEY PARK MENTAL HEALTH CTR.	7600 WEST 183RD ST.
	2006	TINLEY PARK MENTAL HEALTH CTR.	7600 WEST 183RD ST.
	2006	TINLEY PARK MENTAL HEALTH CTR.	7600 WEST 183RD ST.
	2005	TINLEY PARK MENTAL HEALTH CTR.	7600 WEST 183RD ST.
	2005	TINLEY PARK MENTAL HEALTH CTR.	7600 WEST 183RD ST.
	2004	TINLEY PARK MENTAL HEALTH CTR.	7600 WEST 183RD ST.
	2004	TINLEY PARK MENTAL HEALTH CTR.	7600 WEST 183RD ST.
	2003	TINLEY PARK MENTAL HEALTH CTR.	7600 WEST 183RD ST.
	2003	TINLEY PARK MENTAL HEALTH CTR.	7600 WEST 183RD ST.
	2002	TINLEY PARK MENTAL HEALTH CTR.	7600 WEST 183RD ST.
	2002	TINLEY PARK MENTAL HEALTH CTR.	7600 WEST 183RD ST.
	2001	TINLEY PARK MENTAL HEALTH CTR.	7600 WEST 183RD ST.
	2001	TINLEY PARK MENTAL HEALTH CTR.	7600 WEST 183RD ST.
	2000	TINLEY PARK MENTAL HEALTH CTR.	7600 WEST 183RD ST.
	2000	TINLEY PARK MENTAL HEALTH CTR.	7600 WEST 183RD ST.

Map ID  
Direction  
Distance  
Elevation

MAP FINDINGS

Site

Database(s) EDR ID Number  
EPA ID Number

A3  
Target  
Property

7600 WEST 183RD ST  
TINLEY PARK, IL

IL SPILLS S115742991  
N/A

Site 3 of 9 in cluster A

Actual:  
700 ft.

IEMA SPILLS:  
Name: Not reported  
Address: 7600 WEST 183RD ST  
City,State,Zip: TINLEY PARK, IL  
Incident Number: 951781  
Incident Report Date: 08/22/1995  
Street Address Of Incident Location: 7600 WEST 183RD ST  
Incident Location City: TINLEY PARK  
Incident Location County: COOK  
Entered By: Not reported  
Date Entered: Not reported  
Data Input Status: CLOSED  
Leaking Underground Storage Tank (Lust)? : Not reported  
Caller: JACKIE STEPHENS  
Caller Represents: HYRDODYNAMICS INCORP  
Hazmat Incident Type: LEAK  
Date/Time Occurred: Not reported  
Mile Post: Not reported  
Section: Not reported  
Township: Not reported  
Range: Not reported  
Area Involved: FIXED FACILITY  
Media/Medium Into Which Release Occurred: Not reported  
Temp: Not reported  
Wind: Not reported  
Material Name: GASOLINE  
Type: UNKNOWN  
Chris Code: Not reported  
CAS#: Not reported  
UN/NA #: Not reported  
302(A) Extremely Hazardous Substance?: Not reported  
Is This A RCRA Hazardous Waste?: Not reported  
Is This A RCRA Regulated Facility?: Not reported  
Container Type: UNDERGROUND TANK  
Container Size: UNDERGROUND TANK  
Amount Released: UNKNOWN  
Rate Of Release/Min: Not reported  
Duration Of Release: Not reported  
Cause Of Release: HOLE IN TANK  
Estimated Spill Extent: Not reported  
Spill Extent Units: Not reported  
Date/Time Incident Occurred: Not reported  
Check If Unknown (Occurrence): Not reported  
Date/Time Discovered: 08/21/95 1430  
Check If Unknown (Discovered): Not reported  
Where Taken: -0-  
On Scene Contact: Not reported  
Public Health Risks/Precautions Taken: -0-  
Number Of People Evacuated: -0-  
Assistance Needed From State Agencies: Not reported  
Containment/Cleanup Actions And Plans: Not reported  
Responsible Name: HOWE DEVELOPMENTAL CENTER  
Facility Manager: Not reported

Map ID  
 Direction  
 Distance  
 Elevation

MAP FINDINGS

Site

Database(s)

EDR ID Number  
 EPA ID Number

**(Continued)**

**S115742991**

Facility Manager Phone #:	Not reported
Street1:	7600 WEST 183RD ST., TINLEY PARK, IL 60477
Contacted ESDA?:	Not reported
ESDA On Scene?:	Not reported
Specific ESDA Agency Contacted:	Not reported
Contacted Fire Department?:	Not reported
Fire Department On Scene?:	Not reported
Name Of Fire Department Contacted:	Not reported
Contacted Police Department?:	Not reported
Police Department On Scene?:	Not reported
Name Of Police Department Contacted:	Not reported
Sheriff Police Department?:	Not reported
Sheriff Department On Scene?:	Not reported
Name Of Sheriff Department Contacted:	Not reported
Was An Agency Other Than ESDA:	Not reported
Fire Police Or Sheriff Contacted?:	Not reported
Was This Other Agency On Scene?:	Not reported
Name Of Other Agency Contacted:	Not reported
Agency Notified Name:	Not reported
Date/Time Agency Notified:	Not reported
Narrative:	Not reported
Follow Up:	Not reported

**A4**

**Target  
 Property**

**7600 W. 183RD STREET  
 TINLEY PARK, IL**

**IL SPILLS S115743638  
 N/A**

**Site 4 of 9 in cluster A**

**Actual:  
 700 ft.**

<b>IEMA SPILLS:</b>	
Name:	Not reported
Address:	7600 W. 183RD STREET
City,State,Zip:	TINLEY PARK, IL
Incident Number:	952428
Incident Report Date:	11/30/1995
Street Address Of Incident Location:	7600 W. 183RD STREET
Incident Location City:	TINLEY PARK
Incident Location County:	COOK
Entered By:	Not reported
Date Entered:	UNK
Data Input Status:	CLOSED
Leaking Underground Storage Tank (Lust)?:	Not reported
Caller:	JACKIE STEPHENS
Caller Represents:	HYDRO DYNAMICS INC.
Hazmat Incident Type:	LEAK
Date/Time Occurred:	UNK
Mile Post:	Not reported
Section:	Not reported
Township:	Not reported
Range:	Not reported
Area Involved:	FIXED FACILITY
Media/Medium Into Which Release Occurred:	Not reported
Temp:	Not reported
Wind:	Not reported
Material Name:	DIESEL FUEL & HEATING OIL
Type:	UNKNOWN
Chris Code:	Not reported
CAS#:	Not reported



Map ID  
 Direction  
 Distance  
 Elevation

MAP FINDINGS

Site

Database(s)

EDR ID Number  
 EPA ID Number

(Continued)

S115743638

UN/NA #:	Not reported
302(A) Extremely Hazardous Substance?:	Not reported
Is This A RCRA Hazardous Waste?:	Not reported
Is This A RCRA Regulated Facility?:	Not reported
Container Type:	UNDERGROUND TANK
Container Size:	UNDERGROUND TANK
Amount Released:	UNK
Rate Of Release/Min:	Not reported
Duration Of Release:	Not reported
Cause Of Release:	CORROSION
Estimated Spill Extent:	Not reported
Spill Extent Units:	Not reported
Date/Time Incident Occurred:	UNK
Check If Unknown (Occurrence):	Not reported
Date/Time Discovered:	11/30/95 1340
Check If Unknown (Discovered):	Not reported
Where Taken:	NONE
On Scene Contact:	Not reported
Public Health Risks/Precautions Taken:	NONE
Number Of People Evacuated:	NONE
Assistance Needed From State Agencies:	Not reported
Containment/Cleanup Actions And Plans:	Not reported
Responsible Name:	TINLEY PARK MENTAL HEALTH CENT
Facility Manager:	Not reported
Facility Manager Phone #:	Not reported
Street1:	7600 W. 183RD STREET, TINLEY PARK, IL 60477
Contacted ESDA?:	Not reported
ESDA On Scene?:	Not reported
Specific ESDA Agency Contacted:	Not reported
Contacted Fire Department?:	Not reported
Fire Department On Scene?:	Not reported
Name Of Fire Department Contacted:	Not reported
Contacted Police Department?:	Not reported
Police Department On Scene?:	Not reported
Name Of Police Department Contacted:	Not reported
Sheriff Police Department?:	Not reported
Sheriff Department On Scene?:	Not reported
Name Of Sheriff Department Contacted:	Not reported
Was An Agency Other Than ESDA:	Not reported
Fire Police Or Sheriff Contacted?:	Not reported
Was This Other Agency On Scene?:	Not reported
Name Of Other Agency Contacted:	Not reported
Agency Notified Name:	Not reported
Date/Time Agency Notified:	Not reported
Narrative:	Not reported
Follow Up:	Not reported

A5  
 Target  
 Property

7600 W 183RD ST  
 TINLEY PARK, IL

IL SPILLS S111895129  
 N/A

Site 5 of 9 in cluster A

Actual:  
 700 ft.

SPILLS:  
 Name: Not reported  
 City,State,Zip: TINLEY PARK, IL  
 Incident ID: 19952428  
 Incident Date: 11/30/1995

Map ID  
 Direction  
 Distance  
 Elevation

MAP FINDINGS

Site

Database(s)

EDR ID Number  
 EPA ID Number

**(Continued)**

**S111895129**

Date Received: 11/30/1995  
 Lust Ind: Yes  
 Facility Address: 7600 W 183RD ST  
 Facility City: TINLEY PARK  
 PRP Name: TINLEY PARK MENTAL HEALTH CTR  
 AC: Not reported  
 Source Table: dbo\_OCIN\_INCIDENTCUR

**A6  
 Target  
 Property**

**7600 WEST 183RD STREET  
 TINLEY PARK, IL**

**IL SPILLS S111894482  
 N/A**

**Site 6 of 9 in cluster A**

**Actual:  
 700 ft.**

**SPILLS:**  
 Name: Not reported  
 City,State,Zip: TINLEY PARK, IL  
 Incident ID: 19951781  
 Incident Date: Not reported  
 Date Received: 8/22/1995  
 Lust Ind: Yes  
 Facility Address: 7600 WEST 183RD STREET  
 Facility City: TINLEY PARK  
 PRP Name: HOWE DEVELOPMENTAL CTR  
 AC: Not reported  
 Source Table: dbo\_OCIN\_INCIDENTCUR

**A7  
 Target  
 Property**

**TINLEY PARK MENTAL HEALTH CENTER  
 7600 W 183RD ST  
 TINLEY PARK, IL 60477**

**RCRA NonGen / NLR 1000887257  
 IL0000245415**

**Site 7 of 9 in cluster A**

**Actual:  
 700 ft.**

**RCRA Listings:**  
 Date Form Received by Agency: 20161107  
 Handler Name: Tinley Park Mental Health Center  
 Handler Address: 7600 W 183RD ST  
 Handler City,State,Zip: TINLEY PARK, IL 60477  
 EPA ID: IL0000245415  
 Contact Name: Not reported  
 Contact Address: 7600 W 183RD ST  
 Contact City,State,Zip: TINLEY PARK, IL 60477  
 Contact Telephone: Not reported  
 Contact Fax: Not reported  
 Contact Email: Not reported  
 Contact Title: Not reported  
 EPA Region: 05  
 Land Type: Private  
 Federal Waste Generator Description: Not a generator, verified  
 Non-Notifier: Not reported  
 Biennial Report Cycle: Not reported  
 Accessibility: Not reported  
 Active Site Indicator: Not reported  
 State District Owner: Not reported  
 State District: DESPLAINES  
 Mailing Address: 7600 W 183RD ST

Map ID  
 Direction  
 Distance  
 Elevation

MAP FINDINGS

Site

Database(s)

EDR ID Number  
 EPA ID Number

**TINLEY PARK MENTAL HEALTH CENTER (Continued)**

**1000887257**

Mailing City,State,Zip:	TINLEY PARK, IL 60477
Owner Name:	Not reported
Owner Type:	Not reported
Operator Name:	Not reported
Operator Type:	Not reported
Short-Term Generator Activity:	No
Importer Activity:	No
Mixed Waste Generator:	No
Transporter Activity:	No
Transfer Facility Activity:	No
Recycler Activity with Storage:	No
Small Quantity On-Site Burner Exemption:	No
Smelting Melting and Refining Furnace Exemption:	No
Underground Injection Control:	No
Off-Site Waste Receipt:	No
Universal Waste Indicator:	No
Universal Waste Destination Facility:	No
Federal Universal Waste:	No
Active Site State-Reg Handler:	---
Federal Facility Indicator:	Not reported
Hazardous Secondary Material Indicator:	NN
Sub-Part K Indicator:	Not reported
2018 GPRA Permit Baseline:	Not on the Baseline
2018 GPRA Renewals Baseline:	Not on the Baseline
202 GPRA Corrective Action Baseline:	No
Subject to Corrective Action Universe:	No
Non-TSDFs Where RCRA CA has Been Imposed Universe:	No
Corrective Action Priority Ranking:	No NCAPS ranking
Environmental Control Indicator:	No
Institutional Control Indicator:	No
Human Exposure Controls Indicator:	N/A
Groundwater Controls Indicator:	N/A
Significant Non-Complier Universe:	No
Unaddressed Significant Non-Complier Universe:	No
Addressed Significant Non-Complier Universe:	No
Significant Non-Complier With a Compliance Schedule Universe:	No
Financial Assurance Required:	Not reported
Handler Date of Last Change:	20170205
Recognized Trader-Importer:	No
Recognized Trader-Exporter:	No
Importer of Spent Lead Acid Batteries:	No
Exporter of Spent Lead Acid Batteries:	No
Recycler Activity Without Storage:	Not reported
Manifest Broker:	Not reported
Sub-Part P Indicator:	No

Hazardous Waste Summary:

Waste Code:	D001
Waste Description:	Ignitable Waste

Handler - Owner Operator:

Owner/Operator Indicator:	Owner
Owner/Operator Name:	HOWE W A DEVELOPMENT
Legal Status:	Private
Date Became Current:	Not reported



Map ID  
Direction  
Distance  
Elevation

MAP FINDINGS

Site

Database(s)

EDR ID Number  
EPA ID Number

**TINLEY PARK MENTAL HEALTH CENTER (Continued)**

**1000887257**

Date Ended Current: Not reported  
Owner/Operator Address: 7600 W 183RD ST  
Owner/Operator City,State,Zip: TINLEY PARK, IL 60477  
Owner/Operator Telephone: 708-614-3674  
Owner/Operator Telephone Ext: Not reported  
Owner/Operator Fax: Not reported  
Owner/Operator Email: Not reported

Historic Generators:

Receive Date: 20161107  
Handler Name: TINLEY PARK MENTAL HEALTH CENTER  
Federal Waste Generator Description: Not a generator, verified  
State District Owner: Not reported  
Large Quantity Handler of Universal Waste: No  
Recognized Trader Importer: No  
Recognized Trader Exporter: No  
Spent Lead Acid Battery Importer: No  
Spent Lead Acid Battery Exporter: No  
Current Record: Yes  
Non Storage Recycler Activity: Not reported  
Electronic Manifest Broker: Not reported

Receive Date: 19940428  
Handler Name: HOWE W A DEVELOPMENT  
Federal Waste Generator Description: Small Quantity Generator  
State District Owner: Not reported  
Large Quantity Handler of Universal Waste: No  
Recognized Trader Importer: No  
Recognized Trader Exporter: No  
Spent Lead Acid Battery Importer: No  
Spent Lead Acid Battery Exporter: No  
Current Record: No  
Non Storage Recycler Activity: Not reported  
Electronic Manifest Broker: Not reported

List of NAICS Codes and Descriptions:

NAICS Codes: No NAICS Codes Found

Has the Facility Received Notices of Violations:

Found Violation: No  
Agency Which Determined Violation: Not reported  
Violation Short Description: Not reported  
Date Violation was Determined: Not reported  
Actual Return to Compliance Date: Not reported  
Return to Compliance Qualifier: Not reported  
Violation Responsible Agency: Not reported  
Scheduled Compliance Date: Not reported  
Enforcement Identifier: Not reported  
Date of Enforcement Action: Not reported  
Enforcement Responsible Agency: Not reported  
Enforcement Docket Number: Not reported  
Enforcement Attorney: Not reported  
Corrective Action Component: Not reported  
Appeal Initiated Date: Not reported  
Appeal Resolution Date: Not reported  
Disposition Status Date: Not reported

Map ID  
Direction  
Distance  
Elevation

MAP FINDINGS

Site

Database(s)

EDR ID Number  
EPA ID Number

**TINLEY PARK MENTAL HEALTH CENTER (Continued)**

**1000887257**

Disposition Status:	Not reported
Disposition Status Description:	Not reported
Consent/Final Order Sequence Number:	Not reported
Consent/Final Order Respondent Name:	Not reported
Consent/Final Order Lead Agency:	Not reported
Enforcement Type:	Not reported
Enforcement Responsible Person:	Not reported
Enforcement Responsible Sub-Organization:	Not reported
SEP Sequence Number:	Not reported
SEP Expenditure Amount:	Not reported
SEP Scheduled Completion Date:	Not reported
SEP Actual Date:	Not reported
SEP Defaulted Date:	Not reported
SEP Type:	Not reported
SEP Type Description:	Not reported
Proposed Amount:	Not reported
Final Monetary Amount:	Not reported
Paid Amount:	Not reported
Final Count:	Not reported
Final Amount:	Not reported
Found Violation:	No
Agency Which Determined Violation:	Not reported
Violation Short Description:	Not reported
Date Violation was Determined:	Not reported
Actual Return to Compliance Date:	Not reported
Return to Compliance Qualifier:	Not reported
Violation Responsible Agency:	Not reported
Scheduled Compliance Date:	Not reported
Enforcement Identifier:	Not reported
Date of Enforcement Action:	Not reported
Enforcement Responsible Agency:	Not reported
Enforcement Docket Number:	Not reported
Enforcement Attorney:	Not reported
Corrective Action Component:	Not reported
Appeal Initiated Date:	Not reported
Appeal Resolution Date:	Not reported
Disposition Status Date:	Not reported
Disposition Status:	Not reported
Disposition Status Description:	Not reported
Consent/Final Order Sequence Number:	Not reported
Consent/Final Order Respondent Name:	Not reported
Consent/Final Order Lead Agency:	Not reported
Enforcement Type:	Not reported
Enforcement Responsible Person:	Not reported
Enforcement Responsible Sub-Organization:	Not reported
SEP Sequence Number:	Not reported
SEP Expenditure Amount:	Not reported
SEP Scheduled Completion Date:	Not reported
SEP Actual Date:	Not reported
SEP Defaulted Date:	Not reported
SEP Type:	Not reported
SEP Type Description:	Not reported
Proposed Amount:	Not reported
Final Monetary Amount:	Not reported
Paid Amount:	Not reported
Final Count:	Not reported

Map ID  
 Direction  
 Distance  
 Elevation

MAP FINDINGS

Site

Database(s)

EDR ID Number  
 EPA ID Number

**TINLEY PARK MENTAL HEALTH CENTER (Continued)**

**1000887257**

Final Amount:	Not reported
Evaluation Action Summary:	
Evaluation Date:	20161107
Evaluation Responsible Agency:	State
Found Violation:	No
Evaluation Type Description:	COMPLIANCE EVALUATION INSPECTION ON-SITE
Evaluation Responsible Person Identifier:	CXH
Evaluation Responsible Sub-Organization:	F2
Actual Return to Compliance Date:	Not reported
Scheduled Compliance Date:	Not reported
Date of Request:	Not reported
Date Response Received:	Not reported
Request Agency:	Not reported
Former Citation:	Not reported
Evaluation Date:	20000915
Evaluation Responsible Agency:	State
Found Violation:	No
Evaluation Type Description:	FOCUSED COMPLIANCE INSPECTION
Evaluation Responsible Person Identifier:	MSR
Evaluation Responsible Sub-Organization:	F2
Actual Return to Compliance Date:	Not reported
Scheduled Compliance Date:	Not reported
Date of Request:	Not reported
Date Response Received:	Not reported
Request Agency:	Not reported
Former Citation:	Not reported

**A8  
 Target  
 Property**

**TINLEY PARK MENTAL HEALTH CENTER  
 7600 W. 183RD STREET  
 TINLEY PARK, IL 60477**

**IL LUST U000866899  
 IL UST N/A**

**Site 8 of 9 in cluster A**

**Actual:  
 700 ft.**

LUST:

Name:	TINLEY PARK MENTAL HEALTH CTR.
Address:	7600 WEST 183RD ST.
City,State,Zip:	TINLEY PARK, IL 60477
Incident Num:	952428
IL EPA Id:	314915027
Product:	Diesel, Other Petroleum
IEMA Date:	1995-11-30
Project Manager:	Wang
Project Manager Phone:	(217) 558-8140
Email:	Albert.Wang2@illinois.gov
PRP Name:	Tinley Park Mental Health Ctr.
PRP Contact:	Bob Klump
PRP Address:	7600 West 183rd St.
PRP City,St,Zip:	Tinley Park, IL 60477
PRP Phone:	Not reported
Site Classification:	Not reported
Section 57.5(g) Letter:	734
Date Section 57.5(g) Letter:	Not reported
Non LUST Determination Letter:	Not reported
20 Report Received:	1995-12-21

Map ID  
Direction  
Distance  
Elevation

MAP FINDINGS

Site

Database(s)

EDR ID Number  
EPA ID Number

**TINLEY PARK MENTAL HEALTH CENTER (Continued)**

U000866899

45 Report Received: 1996-01-17  
**No Further Remediation Letter: Not reported**  
No Further Remediation Date Recorded: Not reported  
Heating Oil Date: Not reported  
Non-Lust LR Date: Not reported

Name: TINLEY PARK MENTAL HEALTH CTR.  
Address: 7600 WEST 183RD ST.  
City,State,Zip: TINLEY PARK, IL 60477  
Incident Num: 951781  
IL EPA Id: 314915027  
Product: Gasoline  
IEMA Date: 1995-08-22  
Project Manager: Wang  
Project Manager Phone: (217) 558-8140  
Email: Albert.Wang2@illinois.gov  
PRP Name: Howe Development Ctr.  
PRP Contact: Bob Klump  
PRP Address: 7600 West 183rd St.  
PRP City,St,Zip: Tinley Park, IL 60477  
PRP Phone: Not reported  
Site Classification: Not reported  
Section 57.5(g) Letter: 734  
Date Section 57.5(g) Letter: Not reported  
Non LUST Determination Letter: Not reported  
20 Report Received: 1995-09-22  
45 Report Received: 1996-02-08  
**No Further Remediation Letter: Not reported**  
No Further Remediation Date Recorded: Not reported  
Heating Oil Date: Not reported  
Non-Lust LR Date: Not reported

UST:

Name: TINLEY PARK MENTAL HEALTH CENTER  
Address: 7600 W. 183RD STREET  
City: TINLEY PARK  
Zip: 60477  
Facility ID: 2008106  
Facility Status: INACTIVE  
**Facility Type: STATE**  
Owner Id: U0037207  
Owner Name: State of Illinois Department of Central Management Services  
Owner Address: 7400 W. 183rd Street  
Owner City,St,Zip: Tinley Park, IL 60477

Tank Number: 1  
**Tank Status: Removed**  
Tank Capacity: 500  
Tank Substance: Diesel Fuel  
Last Used Date: 11/30/1995  
OSFM First Notify Date: 4/28/1986  
Red Tag Issue Date: Not reported  
Install Date: 1/1/1970  
**Green Tag Decal: M005419**  
**Green Tag Issue Date: 6/3/2011**  
**Green Tag Expire Date: 12/31/2013**  
Fee Due: \$0.00



Map ID  
Direction  
Distance  
Elevation

MAP FINDINGS

Site

Database(s)

EDR ID Number  
EPA ID Number

**TINLEY PARK MENTAL HEALTH CENTER (Continued)**

**U000866899**

Motor Fuel Permit Inspection Date: 6/3/2011  
Motor Fuel Permit Expiration Date: 12/31/2013  
MOTOR FUEL TYPE: Fleet  
Pending Nov: Y  
IEMA: 941705 ,951781 ,952428  
Equipment Type: Not reported  
Equipment: Not reported  
Last Passing Date: Not reported  
Test Expire Date: Not reported  
Removed Date: 12/1/1995  
Abandoned Date: Not reported

Tank Number: 10  
**Tank Status: Removed**  
Tank Capacity: 2000  
Tank Substance: Diesel Fuel  
Last Used Date: 11/29/1995  
OSFM First Notify Date: 2/23/1994  
Red Tag Issue Date: Not reported  
Install Date: 1/1/1956  
**Green Tag Decal: M005419**  
**Green Tag Issue Date: 6/3/2011**  
**Green Tag Expire Date: 12/31/2013**  
Fee Due: \$0.00  
Motor Fuel Permit Inspection Date: 6/3/2011  
Motor Fuel Permit Expiration Date: 12/31/2013  
MOTOR FUEL TYPE: Fleet  
Pending Nov: Y  
IEMA: Not reported  
Equipment Type: Not reported  
Equipment: Not reported  
Last Passing Date: Not reported  
Test Expire Date: Not reported  
Removed Date: 11/30/1995  
Abandoned Date: Not reported

Tank Number: 11  
**Tank Status: Out of service**  
Tank Capacity: 10000  
Tank Substance: Gasoline  
Last Used Date: 1/1/2013  
OSFM First Notify Date: 4/29/1999  
Red Tag Issue Date: 8/12/2013  
Install Date: 11/1/1995  
**Green Tag Decal: M005419**  
**Green Tag Issue Date: 6/3/2011**  
**Green Tag Expire Date: 12/31/2013**  
Fee Due: \$0.00  
Motor Fuel Permit Inspection Date: 6/3/2011  
Motor Fuel Permit Expiration Date: 12/31/2013  
MOTOR FUEL TYPE: Fleet  
Pending Nov: Y  
IEMA: Not reported  
Equipment Type: Corrosion Prot - Piping  
Equipment: Flexible Non-Corrosive

Map ID  
Direction  
Distance  
Elevation

MAP FINDINGS

Site

Database(s)

EDR ID Number  
EPA ID Number

TINLEY PARK MENTAL HEALTH CENTER (Continued)

U000866899

Last Passing Date: N/A  
Test Expire Date: N/A  
Removed Date: Not reported  
Abandoned Date: Not reported

Tank Number: 12  
**Tank Status:** **Out of service**  
Tank Capacity: 10000  
Tank Substance: Diesel Fuel  
Last Used Date: 1/1/2013  
OSFM First Notify Date: 4/29/1999  
Red Tag Issue Date: 8/12/2013  
Install Date: 11/1/1995  
**Green Tag Decal:** **M005419**  
**Green Tag Issue Date:** **6/3/2011**  
**Green Tag Expire Date:** **12/31/2013**  
Fee Due: \$0.00  
Motor Fuel Permit Inspection Date: 6/3/2011  
Motor Fuel Permit Expiration Date: 12/31/2013  
MOTOR FUEL TYPE: Fleet  
Pending Nov: Y  
IEMA: Not reported  
Equipment Type: Corrosion Prot - Piping  
Equipment: Flexible Non-Corrosive  
Last Passing Date: N/A  
Test Expire Date: N/A  
Removed Date: Not reported  
Abandoned Date: Not reported

Tank Number: 13  
**Tank Status:** **Out of service**  
Tank Capacity: 15000  
Tank Substance: Diesel Fuel  
Last Used Date: 1/1/2013  
OSFM First Notify Date: 4/29/1999  
Red Tag Issue Date: 8/12/2013  
Install Date: 1/1/1996  
**Green Tag Decal:** **M005419**  
**Green Tag Issue Date:** **6/3/2011**  
**Green Tag Expire Date:** **12/31/2013**  
Fee Due: \$0.00  
Motor Fuel Permit Inspection Date: 6/3/2011  
Motor Fuel Permit Expiration Date: 12/31/2013  
MOTOR FUEL TYPE: Fleet  
Pending Nov: Y  
IEMA: Not reported  
Equipment Type: Corrosion Prot - Piping  
Equipment: Flexible Non-Corrosive  
Last Passing Date: N/A  
Test Expire Date: N/A  
Removed Date: Not reported  
Abandoned Date: Not reported

Tank Number: 2

Map ID  
Direction  
Distance  
Elevation

MAP FINDINGS

Site

Database(s)

EDR ID Number  
EPA ID Number

TINLEY PARK MENTAL HEALTH CENTER (Continued)

U000866899

**Tank Status:** Removed  
Tank Capacity: 500  
Tank Substance: Diesel Fuel  
Last Used Date: 8/21/1995  
OSFM First Notify Date: 4/28/1986  
Red Tag Issue Date: Not reported  
Install Date: 1/1/1956  
**Green Tag Decal:** M005419  
**Green Tag Issue Date:** 6/3/2011  
**Green Tag Expire Date:** 12/31/2013  
Fee Due: \$0.00  
Motor Fuel Permit Inspection Date: 6/3/2011  
Motor Fuel Permit Expiration Date: 12/31/2013  
MOTOR FUEL TYPE: Fleet  
Pending Nov: Y  
IEMA: Not reported  
Equipment Type: Not reported  
Equipment: Not reported  
Last Passing Date: Not reported  
Test Expire Date: Not reported  
Removed Date: 8/22/1995  
Abandoned Date: Not reported

Tank Number: 3  
**Tank Status:** Removed  
Tank Capacity: 500  
Tank Substance: Diesel Fuel  
Last Used Date: 8/21/1995  
OSFM First Notify Date: 4/28/1986  
Red Tag Issue Date: Not reported  
Install Date: 1/1/1964  
**Green Tag Decal:** M005419  
**Green Tag Issue Date:** 6/3/2011  
**Green Tag Expire Date:** 12/31/2013  
Fee Due: \$0.00  
Motor Fuel Permit Inspection Date: 6/3/2011  
Motor Fuel Permit Expiration Date: 12/31/2013  
MOTOR FUEL TYPE: Fleet  
Pending Nov: Y  
IEMA: Not reported  
Equipment Type: Not reported  
Equipment: Not reported  
Last Passing Date: Not reported  
Test Expire Date: Not reported  
Removed Date: 8/22/1995  
Abandoned Date: Not reported

Tank Number: 4  
**Tank Status:** Removed  
Tank Capacity: 500  
Tank Substance: Diesel Fuel  
Last Used Date: 11/30/1995  
OSFM First Notify Date: 4/28/1986  
Red Tag Issue Date: Not reported  
Install Date: 1/1/1984

Map ID  
Direction  
Distance  
Elevation

MAP FINDINGS

Site

Database(s)

EDR ID Number  
EPA ID Number

TINLEY PARK MENTAL HEALTH CENTER (Continued)

U000866899

**Green Tag Decal:** M005419  
**Green Tag Issue Date:** 6/3/2011  
**Green Tag Expire Date:** 12/31/2013  
Fee Due: \$0.00  
Motor Fuel Permit Inspection Date: 6/3/2011  
Motor Fuel Permit Expiration Date: 12/31/2013  
MOTOR FUEL TYPE: Fleet  
Pending Nov: Y  
IEMA: Not reported  
Equipment Type: Not reported  
Equipment: Not reported  
Last Passing Date: Not reported  
Test Expire Date: Not reported  
Removed Date: 12/1/1995  
Abandoned Date: Not reported

Tank Number: 5  
**Tank Status:** Removed  
Tank Capacity: 5200  
Tank Substance: Gasoline  
Last Used Date: 6/30/1982  
OSFM First Notify Date: 4/28/1986  
Red Tag Issue Date: Not reported  
Install Date: 1/1/1951

**Green Tag Decal:** M005419  
**Green Tag Issue Date:** 6/3/2011  
**Green Tag Expire Date:** 12/31/2013  
Fee Due: \$0.00  
Motor Fuel Permit Inspection Date: 6/3/2011  
Motor Fuel Permit Expiration Date: 12/31/2013  
MOTOR FUEL TYPE: Fleet  
Pending Nov: Y  
IEMA: Not reported  
Equipment Type: Not reported  
Equipment: Not reported  
Last Passing Date: Not reported  
Test Expire Date: Not reported  
Removed Date: 8/22/1995  
Abandoned Date: Not reported

Tank Number: 6  
**Tank Status:** Removed  
Tank Capacity: 500  
Tank Substance: Diesel Fuel  
Last Used Date: 8/21/1995  
OSFM First Notify Date: 4/28/1986  
Red Tag Issue Date: Not reported  
Install Date: 1/1/1972

**Green Tag Decal:** M005419  
**Green Tag Issue Date:** 6/3/2011  
**Green Tag Expire Date:** 12/31/2013  
Fee Due: \$0.00  
Motor Fuel Permit Inspection Date: 6/3/2011  
Motor Fuel Permit Expiration Date: 12/31/2013  
MOTOR FUEL TYPE: Fleet



Map ID  
Direction  
Distance  
Elevation

MAP FINDINGS

Site

Database(s)

EDR ID Number  
EPA ID Number

TINLEY PARK MENTAL HEALTH CENTER (Continued)

U000866899

Pending Nov: Y  
IEMA: Not reported  
Equipment Type: Not reported  
Equipment: Not reported  
Last Passing Date: Not reported  
Test Expire Date: Not reported  
Removed Date: 8/22/1995  
Abandoned Date: Not reported

Tank Number: 7  
**Tank Status:** **Removed**  
Tank Capacity: 11800  
Tank Substance: Heating Oil  
Last Used Date: 2/21/1996  
OSFM First Notify Date: 4/28/1986  
Red Tag Issue Date: Not reported  
Install Date: 1/1/1956  
**Green Tag Decal:** **M005419**  
**Green Tag Issue Date:** **6/3/2011**  
**Green Tag Expire Date:** **12/31/2013**  
Fee Due: \$0.00  
Motor Fuel Permit Inspection Date: 6/3/2011  
Motor Fuel Permit Expiration Date: 12/31/2013  
MOTOR FUEL TYPE: Fleet  
Pending Nov: Y  
IEMA: Not reported  
Equipment Type: Not reported  
Equipment: Not reported  
Last Passing Date: Not reported  
Test Expire Date: Not reported  
Removed Date: 2/22/1996  
Abandoned Date: Not reported

Tank Number: 8  
**Tank Status:** **Removed**  
Tank Capacity: 11800  
Tank Substance: Heating Oil  
Last Used Date: 11/30/1995  
OSFM First Notify Date: 4/28/1986  
Red Tag Issue Date: Not reported  
Install Date: 1/1/1956  
**Green Tag Decal:** **M005419**  
**Green Tag Issue Date:** **6/3/2011**  
**Green Tag Expire Date:** **12/31/2013**  
Fee Due: \$0.00  
Motor Fuel Permit Inspection Date: 6/3/2011  
Motor Fuel Permit Expiration Date: 12/31/2013  
MOTOR FUEL TYPE: Fleet  
Pending Nov: Y  
IEMA: Not reported  
Equipment Type: Not reported  
Equipment: Not reported  
Last Passing Date: Not reported  
Test Expire Date: Not reported  
Removed Date: 12/1/1995

Map ID  
Direction  
Distance  
Elevation

MAP FINDINGS

Site

Database(s)

EDR ID Number  
EPA ID Number

**TINLEY PARK MENTAL HEALTH CENTER (Continued)**

**U000866899**

Abandoned Date: Not reported

Tank Number: 9  
**Tank Status: Removed**  
Tank Capacity: 1450  
Tank Substance: Heating Oil  
Last Used Date: 1/1/1964  
OSFM First Notify Date: 4/28/1986  
Red Tag Issue Date: Not reported  
Install Date: 1/1/1951  
**Green Tag Decal: M005419**  
**Green Tag Issue Date: 6/3/2011**  
**Green Tag Expire Date: 12/31/2013**  
Fee Due: \$0.00  
Motor Fuel Permit Inspection Date: 6/3/2011  
Motor Fuel Permit Expiration Date: 12/31/2013  
MOTOR FUEL TYPE: Fleet  
Pending Nov: Y  
IEMA: Not reported  
Equipment Type: Not reported  
Equipment: Not reported  
Last Passing Date: Not reported  
Test Expire Date: Not reported  
Removed Date: 11/30/1995  
Abandoned Date: Not reported

**A9  
Target  
Property**

**TINLEY PARK MENTAL HEALTH CENTER  
7600 W 183RD ST  
TINLEY PARK, IL 60477**

**IL AST 1006057025  
ICIS N/A  
US AIRS  
FINDS  
ECHO  
IL AIRS  
IL BOL**

**Site 9 of 9 in cluster A**

**Actual:  
700 ft.**

**AST:**

Name: TINLEY PARK MENTAL HEALTH - TANK #1  
Address: 7600 WEST 183RD STREET  
City,State,Zip: TINLEY PARK, IL 60477  
Occupancy Number: CS-059-1585684882820  
Occupant Type: UUU-059 - ABOVE GROUND BULK STORAGE  
Section Number: CS  
Property Owner Name: TINLEY PARK MENTAL HEALTH CENTER  
Type: TANK - ABOVE GROUND BULK 5 NOVS

Name: TINLEY PARK MENTAL HEALTH - TANK #2  
Address: 7600 WEST 183RD STREET  
City,State,Zip: TINLEY PARK, IL 60477  
Occupancy Number: CS-059-1585685072973  
Occupant Type: UUU-059 - ABOVE GROUND BULK STORAGE  
Section Number: CS  
Property Owner Name: TINLEY PARK MENTAL HEALTH CENTER  
Type: TANK - ABOVE GROUND BULK 4 NOVS

Name: TINLEY PARK MENTAL HEALTH - TANK#3  
Address: 7600 WEST 183RD STREET  
City,State,Zip: TINLEY PARK, IL 60477  
Occupancy Number: CS-059-1585685192748

Map ID  
Direction  
Distance  
Elevation

MAP FINDINGS

Site

Database(s)

EDR ID Number  
EPA ID Number

**TINLEY PARK MENTAL HEALTH CENTER (Continued)**

**1006057025**

Occupant Type: UUU-059 - ABOVE GROUND BULK STORAGE  
Section Number: CS  
Property Owner Name: TINLEY PARK MENTAL HEALTH CENTER  
Type: TANK - ABOVE GROUND BULK 4 NOVS

Name: TINLEY PARK MENTAL HEALTH - TANK#4  
Address: 7600 WEST 183RD STREET  
City,State,Zip: TINLEY PARK, IL 60477  
Occupancy Number: CS-059-1585685302118  
Occupant Type: UUU-059 - ABOVE GROUND BULK STORAGE  
Section Number: CS  
Property Owner Name: TINLEY PARK MENTAL HEALTH CENTER  
Type: TANK - ABOVE GROUND BULK 4 NOVS

Name: TINLEY PARK MENTAL HEALTH CENTER  
Address: 7600 WEST 183RD STREET  
City,State,Zip: TINLEY PARK, IL 60477  
Occupancy Number: CS-059-1581431464720  
Occupant Type: UUU-059 - ABOVE GROUND BULK STORAGE  
Section Number: CS  
Property Owner Name: Not reported  
Type: TANK - ABOVE GROUND BULK GENERATOR 13 NOVS

Name: TINLEY PARK MENTAL HEALTH CENTER  
Address: 7600 WEST 183RD STREET  
City,State,Zip: TINLEY PARK, IL 60477  
Occupancy Number: CS-059-1581431464720  
Occupant Type: UUU-059 - ABOVE GROUND BULK STORAGE  
Section Number: CS  
Property Owner Name: Not reported  
Type: TANK - ABOVE GROUND BULK GENERATOR 12 NOVS

Name: TINLEY PARK MENTAL HEALTH CENTER  
Address: 7600 WEST 183RD STREET  
City,State,Zip: TINLEY PARK, IL 60477  
Occupancy Number: CS-059-1581431464720  
Occupant Type: UUU-059 - ABOVE GROUND BULK STORAGE  
Section Number: CS  
Property Owner Name: Not reported  
Type: TANK - ABOVE GROUND BULK GENERATOR 12 NOVS

**ICIS:**

Enforcement Action ID: IL000A0000170310100300010  
FRS ID: 110001817570  
Action Name: TINLEY PARK MENTAL HEALTH CENTER 170310100300010  
Facility Name: TINLEY PARK MENTAL HEALTH CENTER  
Facility Address: 7600 W 183RD ST  
TINLEY PARK, IL 60477  
Enforcement Action Type: Notice of Violation  
Facility County: COOK  
Program System Acronym: AIR  
Enforcement Action Forum Desc: Administrative - Informal  
EA Type Code: NOV  
Facility SIC Code: 8063  
Federal Facility ID: Not reported  
Latitude in Decimal Degrees: 41.56632  
Longitude in Decimal Degrees: -87.79985

Map ID  
Direction  
Distance  
Elevation

MAP FINDINGS

Site

Database(s)

EDR ID Number  
EPA ID Number

**TINLEY PARK MENTAL HEALTH CENTER (Continued)**

**1006057025**

Permit Type Desc: Not reported  
Program System Acronym: IL000031312AAI  
Facility NAICS Code: 622210  
Tribal Land Code: Not reported

US AIRS MINOR:

Envid: 1006057025  
Region Code: 05  
Programmatic ID: AIR IL000031312AAI  
Facility Registry ID: 110001817570  
D and B Number: Not reported  
Primary SIC Code: 8063  
NAICS Code: 622210  
Default Air Classification Code: MIN  
Facility Type of Ownership Code: POF  
Air CMS Category Code: Not reported  
HPV Status: Not reported

US AIRS MINOR:

Region Code: 05  
Programmatic ID: AIR IL000031312AAI  
Facility Registry ID: 110001817570  
Air Operating Status Code: OPR  
Default Air Classification Code: MIN  
Air Program: State Implementation Plan for National Primary and Secondary Ambient Air Quality Standards  
Activity Date: 2008-05-01 00:00:00  
Activity Status Date: 2009-03-16 00:00:00  
Activity Group: Case File  
Activity Type: Case File  
Activity Status: Resolved

Region Code: 05  
Programmatic ID: AIR IL000031312AAI  
Facility Registry ID: 110001817570  
Air Operating Status Code: OPR  
Default Air Classification Code: MIN  
Air Program: State Implementation Plan for National Primary and Secondary Ambient Air Quality Standards  
Activity Date: 1994-01-07 00:00:00  
Activity Status Date: Not reported  
Activity Group: Compliance Monitoring  
Activity Type: Inspection/Evaluation  
Activity Status: Not reported

Region Code: 05  
Programmatic ID: AIR IL000031312AAI  
Facility Registry ID: 110001817570  
Air Operating Status Code: OPR  
Default Air Classification Code: MIN  
Air Program: State Implementation Plan for National Primary and Secondary Ambient Air Quality Standards  
Activity Date: 1995-09-20 00:00:00  
Activity Status Date: Not reported  
Activity Group: Compliance Monitoring  
Activity Type: Inspection/Evaluation  
Activity Status: Not reported

Region Code: 05



Map ID  
Direction  
Distance  
Elevation

MAP FINDINGS

Site

Database(s)

EDR ID Number  
EPA ID Number

**TINLEY PARK MENTAL HEALTH CENTER (Continued)**

**1006057025**

Programmatic ID: AIR IL000031312AAI  
Facility Registry ID: 110001817570  
Air Operating Status Code: OPR  
Default Air Classification Code: MIN  
Air Program: State Implementation Plan for National Primary and Secondary Ambient Air Quality Standards  
Activity Date: 2003-05-01 00:00:00  
Activity Status Date: Not reported  
Activity Group: Compliance Monitoring  
Activity Type: Inspection/Evaluation  
Activity Status: Not reported

Region Code: 05  
Programmatic ID: AIR IL000031312AAI  
Facility Registry ID: 110001817570  
Air Operating Status Code: OPR  
Default Air Classification Code: MIN  
Air Program: State Implementation Plan for National Primary and Secondary Ambient Air Quality Standards  
Activity Date: 2004-03-05 00:00:00  
Activity Status Date: Not reported  
Activity Group: Compliance Monitoring  
Activity Type: Inspection/Evaluation  
Activity Status: Not reported

Region Code: 05  
Programmatic ID: AIR IL000031312AAI  
Facility Registry ID: 110001817570  
Air Operating Status Code: OPR  
Default Air Classification Code: MIN  
Air Program: State Implementation Plan for National Primary and Secondary Ambient Air Quality Standards  
Activity Date: 2008-12-15 00:00:00  
Activity Status Date: 2008-12-15 00:00:00  
Activity Group: Enforcement Action  
Activity Type: Administrative - Informal  
Activity Status: Achieved

**FINDS:**

Registry ID: 110022449297

[Click Here for FRS Facility Detail Report:](#)

**Environmental Interest/Information System:**

ACES (Illinois - Agency Compliance And Enforcement System) is the Illinois EPA Project to facilitate the permitting operations  
RCRAInfo is a national information system that supports the Resource Conservation and Recovery Act (RCRA) program through the tracking of events and activities related to facilities that generate, transport, and treat, store, or dispose of hazardous waste. RCRAInfo allows RCRA program staff to track the notification, permit, compliance, and corrective action activities required under RCRA.

ICIS (Integrated Compliance Information System) is the Integrated Compliance Information System and provides a database that, when complete, will contain integrated Enforcement and Compliance information across most of EPA's programs. The vision for ICIS is to replace EPA's independent databases that contain Enforcement data with a single repository for that information. Currently, ICIS contains all Federal Administrative and Judicial enforcement actions. This

Map ID  
Direction  
Distance  
Elevation

MAP FINDINGS

Site

Database(s)

EDR ID Number  
EPA ID Number

**TINLEY PARK MENTAL HEALTH CENTER (Continued)**

**1006057025**

information is maintained in ICIS by EPA in the Regional offices and it Headquarters. A future release of ICIS will replace the Permit Compliance System (PCS) which supports the NPDES and will integrate that information with Federal actions already in the system. ICIS also has the capability to track other activities occurring in the Region that support Compliance and Enforcement programs. These include; Incident Tracking, Compliance Assistance, and Compliance Monitoring.

Registry ID: 110001817570

[Click Here for FRS Facility Detail Report:](#)

Environmental Interest/Information System:

AFS (Aerometric Information Retrieval System (AIRS) Facility Subsystem) replaces the former Compliance Data System (CDS), the National Emission Data System (NEDS), and the Storage and Retrieval of Aerometric Data (SAROAD). AIRS is the national repository for information concerning airborne pollution in the United States. AFS is used to track emissions and compliance data from industrial plants. AFS data are utilized by states to prepare State Implementation Plans to comply with regulatory programs and by EPA as an input for the estimation of total national emissions. AFS is undergoing a major redesign to support facility operating permits required under Title V of the Clean Air Act.  
ACES (Illinois - Agency Compliance And Enforcement System) is the Illinois EPA Project to facilitate the permitting operations  
AIR EMISSIONS CLASSIFICATION UNKNOWN  
AIR MINOR

[Click this hyperlink](#) while viewing on your computer to access additional FINDS: detail in the EDR Site Report.

**ECHO:**

Envid: 1006057025  
Registry ID: 110022449297  
DFR URL: <http://echo.epa.gov/detailed-facility-report?fid=110022449297>  
Name: TINLEY PARK MENTAL HEALTH CENTER  
Address: 7600 W 183RD ST  
City,State,Zip: TINLEY PARK, IL 60477

Envid: 1006057025  
Registry ID: 110001817570  
DFR URL: <http://echo.epa.gov/detailed-facility-report?fid=110001817570>  
Name: TINLEY PARK MENTAL HEALTH CENTER  
Address: 7600 W 183RD ST  
City,State,Zip: TINLEY PARK, IL 60477

**AIRS:**

Name: TINLEY PARK MENTAL HEALTH CENTER  
Address: 7600 W 183RD ST  
City,State,Zip: TINLEY PARK, IL 60477  
2nd Address: Not reported  
Facility ID: Not reported  
Year: 2008  
Contact Name: Not reported  
Contact Title: Not reported  
Contact Telephone: Not reported  
Contact Fax: Not reported  
Contact Ext: Not reported

Map ID  
Direction  
Distance  
Elevation

MAP FINDINGS

Site

Database(s)

EDR ID Number  
EPA ID Number

**TINLEY PARK MENTAL HEALTH CENTER (Continued)**

**1006057025**

Contact Email: Not reported  
ID Number: 031312AAI  
Cease Operation Date: Not reported  
SIC Code: 8063  
NAICS: Not reported  
Type Code: Not reported  
Permit: Not reported  
Type: Not reported  
Status: Not reported  
Status Date: Not reported  
Expiration Date: Not reported  
Latitude: Not reported  
Longitude: Not reported

Detail:

ID Number: 031312AAI  
Tons Per Year: 6472.0259999999998  
Year: 2011  
Pollutant Code: CO2

ID Number: 031312AAI  
Tons Per Year: 4.5304000000000002  
Year: 2011  
Pollutant Code: CO

ID Number: 031312AAI  
Tons Per Year: 3.2399999999999998E-2  
Year: 2011  
Pollutant Code: SO2

ID Number: 031312AAI  
Tons Per Year: 0.40989999999999999  
Year: 2011  
Pollutant Code: PM10

ID Number: 031312AAI  
Tons Per Year: 0.40989999999999999  
Year: 2011  
Pollutant Code: PART

ID Number: 031312AAI  
Tons Per Year: 5.3933999999999997  
Year: 2011  
Pollutant Code: NOX

ID Number: 031312AAI  
Tons Per Year: 0.40989999999999999  
Year: 2011  
Pollutant Code: PM2\_5

ID Number: 031312AAI  
Tons Per Year: 0.29659999999999997  
Year: 2011  
Pollutant Code: VOM

ID Number: 031312AAI  
Tons Per Year: 0.1187  
Year: 2011

Map ID  
Direction  
Distance  
Elevation

MAP FINDINGS

Site

Database(s)

EDR ID Number  
EPA ID Number

**TINLEY PARK MENTAL HEALTH CENTER (Continued)**

**1006057025**

Pollutant Code:	N2O
ID Number:	031312AAI
Tons Per Year:	0.124
Year:	2011
Pollutant Code:	METHANE
ID Number:	031312AAI
Tons Per Year:	0.1726
Year:	2011
Pollutant Code:	NH3
ID Number:	031312AAI
Tons Per Year:	8.2100000000000006E-2
Year:	2012
Pollutant Code:	N2O
ID Number:	031312AAI
Tons Per Year:	0.11940000000000001
Year:	2012
Pollutant Code:	NH3
ID Number:	031312AAI
Tons Per Year:	8.5800000000000001E-2
Year:	2012
Pollutant Code:	METHANE
ID Number:	031312AAI
Tons Per Year:	6659.8559999999998
Year:	2010
Pollutant Code:	CO2
ID Number:	031312AAI
Tons Per Year:	8675.3338999999996
Year:	2008
Pollutant Code:	CO2
ID Number:	031312AAI
Tons Per Year:	5.0427999999999997
Year:	2009
Pollutant Code:	CO
ID Number:	031312AAI
Tons Per Year:	6.0033000000000003
Year:	2009
Pollutant Code:	NOX
ID Number:	031312AAI
Tons Per Year:	0.45629999999999998
Year:	2009
Pollutant Code:	PART
ID Number:	031312AAI
Tons Per Year:	0.5494
Year:	2008
Pollutant Code:	PART



Map ID  
Direction  
Distance  
Elevation

MAP FINDINGS

Site

Database(s)

EDR ID Number  
EPA ID Number

**TINLEY PARK MENTAL HEALTH CENTER (Continued)**

**1006057025**

ID Number:	031312AAI
Tons Per Year:	0.5494
Year:	2008
Pollutant Code:	PM10
ID Number:	031312AAI
Tons Per Year:	0.5494
Year:	2008
Pollutant Code:	PM2_5
ID Number:	031312AAI
Tons Per Year:	4.6619000000000002
Year:	2010
Pollutant Code:	CO
ID Number:	031312AAI
Tons Per Year:	6.0727000000000002
Year:	2008
Pollutant Code:	CO
ID Number:	031312AAI
Tons Per Year:	7203.98400000000004
Year:	2009
Pollutant Code:	CO2
ID Number:	031312AAI
Tons Per Year:	0.17760000000000001
Year:	2010
Pollutant Code:	NH3
ID Number:	031312AAI
Tons Per Year:	0.1221
Year:	2010
Pollutant Code:	N2O
ID Number:	031312AAI
Tons Per Year:	0.159
Year:	2008
Pollutant Code:	N2O
ID Number:	031312AAI
Tons Per Year:	0.1321
Year:	2009
Pollutant Code:	N2O
ID Number:	031312AAI
Tons Per Year:	0.42180000000000001
Year:	2010
Pollutant Code:	PM10
ID Number:	031312AAI
Tons Per Year:	0.45629999999999998
Year:	2009
Pollutant Code:	PM10
ID Number:	031312AAI
Tons Per Year:	0.33019999999999999

Map ID  
Direction  
Distance  
Elevation

MAP FINDINGS

Site

Database(s)

EDR ID Number  
EPA ID Number

**TINLEY PARK MENTAL HEALTH CENTER (Continued)**

**1006057025**

Year:	2009
Pollutant Code:	VOM
ID Number:	031312AAI
Tons Per Year:	0.42180000000000001
Year:	2010
Pollutant Code:	PM2_5
ID Number:	031312AAI
Tons Per Year:	0.39760000000000001
Year:	2008
Pollutant Code:	VOM
ID Number:	031312AAI
Tons Per Year:	0.30520000000000003
Year:	2010
Pollutant Code:	VOM
ID Number:	031312AAI
Tons Per Year:	3.3300000000000003E-2
Year:	2010
Pollutant Code:	SO2
ID Number:	031312AAI
Tons Per Year:	4.3400000000000001E-2
Year:	2008
Pollutant Code:	SO2
ID Number:	031312AAI
Tons Per Year:	0.12759999999999999
Year:	2010
Pollutant Code:	METHANE
ID Number:	031312AAI
Tons Per Year:	0.1663
Year:	2008
Pollutant Code:	METHANE
ID Number:	031312AAI
Tons Per Year:	0.1381
Year:	2009
Pollutant Code:	METHANE
ID Number:	031312AAI
Tons Per Year:	0.42180000000000001
Year:	2010
Pollutant Code:	PART
ID Number:	031312AAI
Tons Per Year:	7.2294
Year:	2008
Pollutant Code:	NOX
ID Number:	031312AAI
Tons Per Year:	0.45629999999999998
Year:	2009
Pollutant Code:	PM2_5

Map ID  
Direction  
Distance  
Elevation

MAP FINDINGS

Site

Database(s)

EDR ID Number  
EPA ID Number

**TINLEY PARK MENTAL HEALTH CENTER (Continued)**

**1006057025**

ID Number: 031312AAI  
Tons Per Year: 3.599999999999997E-2  
Year: 2009  
Pollutant Code: SO2

ID Number: 031312AAI  
Tons Per Year: 0.19209999999999999  
Year: 2009  
Pollutant Code: NH3

ID Number: 031312AAI  
Tons Per Year: 0.23130000000000001  
Year: 2008  
Pollutant Code: NH3

ID Number: 031312AAI  
Tons Per Year: 5.5499000000000001  
Year: 2010  
Pollutant Code: NOX

ID Number: 031312AAI  
Tons Per Year: 5.8705920000000003  
Year: Not reported  
Pollutant Code: CO

ID Number: 031312AAI  
Tons Per Year: 8386.5599999999995  
Year: Not reported  
Pollutant Code: CO2

ID Number: 031312AAI  
Tons Per Year: 8437.5782400000007  
Year: Not reported  
Pollutant Code: CO2E

ID Number: 031312AAI  
Tons Per Year: 0.160742  
Year: Not reported  
Pollutant Code: METHANE

ID Number: 031312AAI  
Tons Per Year: 0.153754  
Year: Not reported  
Pollutant Code: N2O

ID Number: 031312AAI  
Tons Per Year: 3.4245999999999999E-2  
Year: Not reported  
Pollutant Code: NH3

ID Number: 031312AAI  
Tons Per Year: 8437.5782400000007  
Year: Not reported  
Pollutant Code: CO2E

ID Number: 031312AAI  
Tons Per Year: 6.9888000000000003

Map ID  
Direction  
Distance  
Elevation

MAP FINDINGS

Site

Database(s)

EDR ID Number  
EPA ID Number

TINLEY PARK MENTAL HEALTH CENTER (Continued)

1006057025

Year:	Not reported
Pollutant Code:	NOX
ID Number:	031312AAI
Tons Per Year:	0.53114799999999995
Year:	Not reported
Pollutant Code:	PART
ID Number:	031312AAI
Tons Per Year:	0.53114799999999995
Year:	Not reported
Pollutant Code:	PM10
ID Number:	031312AAI
Tons Per Year:	0.53114799999999995
Year:	Not reported
Pollutant Code:	PM2_5
ID Number:	031312AAI
Tons Per Year:	4.193199999999997E-2
Year:	Not reported
Pollutant Code:	SO2
ID Number:	031312AAI
Tons Per Year:	0.384384
Year:	Not reported
Pollutant Code:	VOM
ID Number:	031312AAI
Tons Per Year:	3.7305000000000001
Year:	2012
Pollutant Code:	NOX
ID Number:	031312AAI
Tons Per Year:	0.28349999999999997
Year:	2012
Pollutant Code:	PART
ID Number:	031312AAI
Tons Per Year:	0.28349999999999997
Year:	2012
Pollutant Code:	PM10
ID Number:	031312AAI
Tons Per Year:	0.28349999999999997
Year:	2012
Pollutant Code:	PM2_5
ID Number:	031312AAI
Tons Per Year:	0.0224
Year:	2012
Pollutant Code:	SO2
ID Number:	031312AAI
Tons Per Year:	0.20519999999999999
Year:	2012
Pollutant Code:	VOM



Map ID  
Direction  
Distance  
Elevation

MAP FINDINGS

Site

Database(s)

EDR ID Number  
EPA ID Number

**TINLEY PARK MENTAL HEALTH CENTER (Continued)**

**1006057025**

ID Number:	031312AAI
Tons Per Year:	4476.6239999999998
Year:	2012
Pollutant Code:	CO2
ID Number:	031312AAI
Tons Per Year:	3.1335999999999999
Year:	2012
Pollutant Code:	CO
ID Number:	031312AAI
Tons Per Year:	CF4
Year:	Not reported
Pollutant Code:	CF4
ID Number:	031312AAI
Tons Per Year:	COG
Year:	Not reported
Pollutant Code:	COG
ID Number:	031312AAI
Tons Per Year:	6.0033000000000003
Year:	2009
Pollutant Code:	NOX
ID Number:	031312AAI
Tons Per Year:	0.159
Year:	2008
Pollutant Code:	N2O
ID Number:	031312AAI
Tons Per Year:	6.0727000000000002
Year:	2008
Pollutant Code:	CO
ID Number:	031312AAI
Tons Per Year:	5.0427999999999997
Year:	2009
Pollutant Code:	CO
ID Number:	031312AAI
Tons Per Year:	3.5999999999999997E-2
Year:	2009
Pollutant Code:	SO2
ID Number:	031312AAI
Tons Per Year:	7.2294
Year:	2008
Pollutant Code:	NOX
ID Number:	031312AAI
Tons Per Year:	0.45629999999999998
Year:	2009
Pollutant Code:	PM10
ID Number:	031312AAI
Tons Per Year:	0.1321

Map ID  
Direction  
Distance  
Elevation

MAP FINDINGS

Site

Database(s)

EDR ID Number  
EPA ID Number

**TINLEY PARK MENTAL HEALTH CENTER (Continued)**

**1006057025**

Year:	2009
Pollutant Code:	N2O
ID Number:	031312AAI
Tons Per Year:	0.19209999999999999
Year:	2009
Pollutant Code:	NH3
ID Number:	031312AAI
Tons Per Year:	0.23130000000000001
Year:	2008
Pollutant Code:	NH3
ID Number:	031312AAI
Tons Per Year:	0.45629999999999998
Year:	2009
Pollutant Code:	PART
ID Number:	031312AAI
Tons Per Year:	8675.3338999999996
Year:	2008
Pollutant Code:	CO2
ID Number:	031312AAI
Tons Per Year:	0.1381
Year:	2009
Pollutant Code:	METHANE
ID Number:	031312AAI
Tons Per Year:	4.3400000000000001E-2
Year:	2008
Pollutant Code:	SO2
ID Number:	031312AAI
Tons Per Year:	0.45629999999999998
Year:	2009
Pollutant Code:	PM2_5
ID Number:	031312AAI
Tons Per Year:	0.5494
Year:	2008
Pollutant Code:	PM10
ID Number:	031312AAI
Tons Per Year:	0.5494
Year:	2008
Pollutant Code:	PART
ID Number:	031312AAI
Tons Per Year:	0.39760000000000001
Year:	2008
Pollutant Code:	VOM
ID Number:	031312AAI
Tons Per Year:	0.33019999999999999
Year:	2009
Pollutant Code:	VOM

Map ID  
Direction  
Distance  
Elevation

MAP FINDINGS

Site

Database(s)

EDR ID Number  
EPA ID Number

**TINLEY PARK MENTAL HEALTH CENTER (Continued)**

**1006057025**

ID Number: 031312AAI  
Tons Per Year: 0.1663  
Year: 2008  
Pollutant Code: METHANE

ID Number: 031312AAI  
Tons Per Year: 7203.98400000000004  
Year: 2009  
Pollutant Code: CO2

ID Number: 031312AAI  
Tons Per Year: 0.5494  
Year: 2008  
Pollutant Code: PM2\_5

Name: TINLEY PARK MENTAL HEALTH CENTER  
Address: 7600 W 183RD ST  
City,State,Zip: TINLEY PARK, IL 60477  
2nd Address: Not reported  
Facility ID: Not reported  
Year: Not reported  
Contact Name: Not reported  
Contact Title: Not reported  
Contact Telephone: Not reported  
Contact Fax: Not reported  
Contact Ext: Not reported  
Contact Email: Not reported  
ID Number: 031312AAI  
Cease Operation Date: Not reported  
SIC Code: 8063  
NAICS: Not reported  
Type Code: Not reported  
Permit: Not reported  
Type: Not reported  
Status: Not reported  
Status Date: Not reported  
Expiration Date: Not reported  
Latitude: Not reported  
Longitude: Not reported

Detail:

ID Number: 031312AAI  
Tons Per Year: 6472.02599999999998  
Year: 2011  
Pollutant Code: CO2

ID Number: 031312AAI  
Tons Per Year: 4.5304000000000002  
Year: 2011  
Pollutant Code: CO

ID Number: 031312AAI  
Tons Per Year: 3.2399999999999998E-2  
Year: 2011  
Pollutant Code: SO2

ID Number: 031312AAI

Map ID  
Direction  
Distance  
Elevation

MAP FINDINGS

Site

Database(s)

EDR ID Number  
EPA ID Number

**TINLEY PARK MENTAL HEALTH CENTER (Continued)**

**1006057025**

Tons Per Year:	0.4098999999999999
Year:	2011
Pollutant Code:	PM10
ID Number:	031312AAI
Tons Per Year:	0.4098999999999999
Year:	2011
Pollutant Code:	PART
ID Number:	031312AAI
Tons Per Year:	5.3933999999999997
Year:	2011
Pollutant Code:	NOX
ID Number:	031312AAI
Tons Per Year:	0.4098999999999999
Year:	2011
Pollutant Code:	PM2_5
ID Number:	031312AAI
Tons Per Year:	0.2965999999999997
Year:	2011
Pollutant Code:	VOM
ID Number:	031312AAI
Tons Per Year:	0.1187
Year:	2011
Pollutant Code:	N2O
ID Number:	031312AAI
Tons Per Year:	0.124
Year:	2011
Pollutant Code:	METHANE
ID Number:	031312AAI
Tons Per Year:	0.1726
Year:	2011
Pollutant Code:	NH3
ID Number:	031312AAI
Tons Per Year:	8.2100000000000006E-2
Year:	2012
Pollutant Code:	N2O
ID Number:	031312AAI
Tons Per Year:	0.11940000000000001
Year:	2012
Pollutant Code:	NH3
ID Number:	031312AAI
Tons Per Year:	8.5800000000000001E-2
Year:	2012
Pollutant Code:	METHANE
ID Number:	031312AAI
Tons Per Year:	6659.8559999999998
Year:	2010



Map ID  
Direction  
Distance  
Elevation

MAP FINDINGS

Site

Database(s)

EDR ID Number  
EPA ID Number

**TINLEY PARK MENTAL HEALTH CENTER (Continued)**

**1006057025**

Pollutant Code:	CO2
ID Number:	031312AAI
Tons Per Year:	8675.3338999999996
Year:	2008
Pollutant Code:	CO2
ID Number:	031312AAI
Tons Per Year:	5.042799999999997
Year:	2009
Pollutant Code:	CO
ID Number:	031312AAI
Tons Per Year:	6.0033000000000003
Year:	2009
Pollutant Code:	NOX
ID Number:	031312AAI
Tons Per Year:	0.45629999999999998
Year:	2009
Pollutant Code:	PART
ID Number:	031312AAI
Tons Per Year:	0.5494
Year:	2008
Pollutant Code:	PART
ID Number:	031312AAI
Tons Per Year:	0.5494
Year:	2008
Pollutant Code:	PM10
ID Number:	031312AAI
Tons Per Year:	0.5494
Year:	2008
Pollutant Code:	PM2_5
ID Number:	031312AAI
Tons Per Year:	4.6619000000000002
Year:	2010
Pollutant Code:	CO
ID Number:	031312AAI
Tons Per Year:	6.0727000000000002
Year:	2008
Pollutant Code:	CO
ID Number:	031312AAI
Tons Per Year:	7203.98400000000004
Year:	2009
Pollutant Code:	CO2
ID Number:	031312AAI
Tons Per Year:	0.17760000000000001
Year:	2010
Pollutant Code:	NH3

Map ID  
Direction  
Distance  
Elevation

MAP FINDINGS

Site

Database(s)

EDR ID Number  
EPA ID Number

**TINLEY PARK MENTAL HEALTH CENTER (Continued)**

**1006057025**

ID Number:	031312AAI
Tons Per Year:	0.1221
Year:	2010
Pollutant Code:	N2O
ID Number:	031312AAI
Tons Per Year:	0.159
Year:	2008
Pollutant Code:	N2O
ID Number:	031312AAI
Tons Per Year:	0.1321
Year:	2009
Pollutant Code:	N2O
ID Number:	031312AAI
Tons Per Year:	0.42180000000000001
Year:	2010
Pollutant Code:	PM10
ID Number:	031312AAI
Tons Per Year:	0.45629999999999998
Year:	2009
Pollutant Code:	PM10
ID Number:	031312AAI
Tons Per Year:	0.33019999999999999
Year:	2009
Pollutant Code:	VOM
ID Number:	031312AAI
Tons Per Year:	0.42180000000000001
Year:	2010
Pollutant Code:	PM2_5
ID Number:	031312AAI
Tons Per Year:	0.39760000000000001
Year:	2008
Pollutant Code:	VOM
ID Number:	031312AAI
Tons Per Year:	0.30520000000000003
Year:	2010
Pollutant Code:	VOM
ID Number:	031312AAI
Tons Per Year:	3.3300000000000003E-2
Year:	2010
Pollutant Code:	SO2
ID Number:	031312AAI
Tons Per Year:	4.3400000000000001E-2
Year:	2008
Pollutant Code:	SO2
ID Number:	031312AAI
Tons Per Year:	0.12759999999999999

Map ID  
Direction  
Distance  
Elevation

MAP FINDINGS

Site

Database(s)

EDR ID Number  
EPA ID Number

**TINLEY PARK MENTAL HEALTH CENTER (Continued)**

**1006057025**

Year:	2010
Pollutant Code:	METHANE
ID Number:	031312AAI
Tons Per Year:	0.1663
Year:	2008
Pollutant Code:	METHANE
ID Number:	031312AAI
Tons Per Year:	0.1381
Year:	2009
Pollutant Code:	METHANE
ID Number:	031312AAI
Tons Per Year:	0.42180000000000001
Year:	2010
Pollutant Code:	PART
ID Number:	031312AAI
Tons Per Year:	7.2294
Year:	2008
Pollutant Code:	NOX
ID Number:	031312AAI
Tons Per Year:	0.45629999999999998
Year:	2009
Pollutant Code:	PM2_5
ID Number:	031312AAI
Tons Per Year:	3.5999999999999997E-2
Year:	2009
Pollutant Code:	SO2
ID Number:	031312AAI
Tons Per Year:	0.19209999999999999
Year:	2009
Pollutant Code:	NH3
ID Number:	031312AAI
Tons Per Year:	0.23130000000000001
Year:	2008
Pollutant Code:	NH3
ID Number:	031312AAI
Tons Per Year:	5.54990000000000001
Year:	2010
Pollutant Code:	NOX
ID Number:	031312AAI
Tons Per Year:	5.87059200000000003
Year:	Not reported
Pollutant Code:	CO
ID Number:	031312AAI
Tons Per Year:	8386.5599999999995
Year:	Not reported
Pollutant Code:	CO2

Map ID  
Direction  
Distance  
Elevation

MAP FINDINGS

Site

Database(s)

EDR ID Number  
EPA ID Number

**TINLEY PARK MENTAL HEALTH CENTER (Continued)**

**1006057025**

ID Number:	031312AAI
Tons Per Year:	8437.5782400000007
Year:	Not reported
Pollutant Code:	CO2E
ID Number:	031312AAI
Tons Per Year:	0.160742
Year:	Not reported
Pollutant Code:	METHANE
ID Number:	031312AAI
Tons Per Year:	0.153754
Year:	Not reported
Pollutant Code:	N2O
ID Number:	031312AAI
Tons Per Year:	3.4245999999999999E-2
Year:	Not reported
Pollutant Code:	NH3
ID Number:	031312AAI
Tons Per Year:	8437.5782400000007
Year:	Not reported
Pollutant Code:	CO2E
ID Number:	031312AAI
Tons Per Year:	6.9888000000000003
Year:	Not reported
Pollutant Code:	NOX
ID Number:	031312AAI
Tons Per Year:	0.53114799999999995
Year:	Not reported
Pollutant Code:	PART
ID Number:	031312AAI
Tons Per Year:	0.53114799999999995
Year:	Not reported
Pollutant Code:	PM10
ID Number:	031312AAI
Tons Per Year:	0.53114799999999995
Year:	Not reported
Pollutant Code:	PM2_5
ID Number:	031312AAI
Tons Per Year:	4.1931999999999997E-2
Year:	Not reported
Pollutant Code:	SO2
ID Number:	031312AAI
Tons Per Year:	0.384384
Year:	Not reported
Pollutant Code:	VOM
ID Number:	031312AAI
Tons Per Year:	3.7305000000000001



Map ID  
Direction  
Distance  
Elevation

MAP FINDINGS

Site

Database(s)

EDR ID Number  
EPA ID Number

**TINLEY PARK MENTAL HEALTH CENTER (Continued)**

**1006057025**

Year:	2012
Pollutant Code:	NOX
ID Number:	031312AAI
Tons Per Year:	0.2834999999999997
Year:	2012
Pollutant Code:	PART
ID Number:	031312AAI
Tons Per Year:	0.2834999999999997
Year:	2012
Pollutant Code:	PM10
ID Number:	031312AAI
Tons Per Year:	0.2834999999999997
Year:	2012
Pollutant Code:	PM2_5
ID Number:	031312AAI
Tons Per Year:	0.0224
Year:	2012
Pollutant Code:	SO2
ID Number:	031312AAI
Tons Per Year:	0.2051999999999999
Year:	2012
Pollutant Code:	VOM
ID Number:	031312AAI
Tons Per Year:	4476.6239999999998
Year:	2012
Pollutant Code:	CO2
ID Number:	031312AAI
Tons Per Year:	3.1335999999999999
Year:	2012
Pollutant Code:	CO
ID Number:	031312AAI
Tons Per Year:	CF4
Year:	Not reported
Pollutant Code:	CF4
ID Number:	031312AAI
Tons Per Year:	COG
Year:	Not reported
Pollutant Code:	COG
ID Number:	031312AAI
Tons Per Year:	6.0033000000000003
Year:	2009
Pollutant Code:	NOX
ID Number:	031312AAI
Tons Per Year:	0.159
Year:	2008
Pollutant Code:	N2O

Map ID  
Direction  
Distance  
Elevation

MAP FINDINGS

Site

Database(s)

EDR ID Number  
EPA ID Number

**TINLEY PARK MENTAL HEALTH CENTER (Continued)**

**1006057025**

ID Number:	031312AAI
Tons Per Year:	6.0727000000000002
Year:	2008
Pollutant Code:	CO
ID Number:	031312AAI
Tons Per Year:	5.0427999999999997
Year:	2009
Pollutant Code:	CO
ID Number:	031312AAI
Tons Per Year:	3.5999999999999997E-2
Year:	2009
Pollutant Code:	SO2
ID Number:	031312AAI
Tons Per Year:	7.2294
Year:	2008
Pollutant Code:	NOX
ID Number:	031312AAI
Tons Per Year:	0.45629999999999998
Year:	2009
Pollutant Code:	PM10
ID Number:	031312AAI
Tons Per Year:	0.1321
Year:	2009
Pollutant Code:	N2O
ID Number:	031312AAI
Tons Per Year:	0.19209999999999999
Year:	2009
Pollutant Code:	NH3
ID Number:	031312AAI
Tons Per Year:	0.23130000000000001
Year:	2008
Pollutant Code:	NH3
ID Number:	031312AAI
Tons Per Year:	0.45629999999999998
Year:	2009
Pollutant Code:	PART
ID Number:	031312AAI
Tons Per Year:	8675.3338999999996
Year:	2008
Pollutant Code:	CO2
ID Number:	031312AAI
Tons Per Year:	0.1381
Year:	2009
Pollutant Code:	METHANE
ID Number:	031312AAI
Tons Per Year:	4.3400000000000001E-2

Map ID  
Direction  
Distance  
Elevation

MAP FINDINGS

Site

Database(s)

EDR ID Number  
EPA ID Number

**TINLEY PARK MENTAL HEALTH CENTER (Continued)**

**1006057025**

Year: 2008  
Pollutant Code: SO2

ID Number: 031312AAI  
Tons Per Year: 0.4562999999999998  
Year: 2009  
Pollutant Code: PM2\_5

ID Number: 031312AAI  
Tons Per Year: 0.5494  
Year: 2008  
Pollutant Code: PM10

ID Number: 031312AAI  
Tons Per Year: 0.5494  
Year: 2008  
Pollutant Code: PART

ID Number: 031312AAI  
Tons Per Year: 0.39760000000000001  
Year: 2008  
Pollutant Code: VOM

ID Number: 031312AAI  
Tons Per Year: 0.33019999999999999  
Year: 2009  
Pollutant Code: VOM

ID Number: 031312AAI  
Tons Per Year: 0.1663  
Year: 2008  
Pollutant Code: METHANE

ID Number: 031312AAI  
Tons Per Year: 7203.98400000000004  
Year: 2009  
Pollutant Code: CO2

ID Number: 031312AAI  
Tons Per Year: 0.5494  
Year: 2008  
Pollutant Code: PM2\_5

Name: TINLEY PARK MENTAL HEALTH CENTER  
Address: 7600 W 183RD ST  
City,State,Zip: TINLEY PARK, IL  
2nd Address: Not reported  
Facility ID: 2222  
Year: Not reported  
Contact Name: Dr. Ronald Bedard  
Contact Title: Not reported  
Contact Telephone: 630-907-1306  
Contact Fax: Not reported  
Contact Ext: Not reported  
Contact Email: Not reported  
ID Number: 031312AAI

Map ID  
Direction  
Distance  
Elevation

MAP FINDINGS

Site

Database(s)

EDR ID Number  
EPA ID Number

**TINLEY PARK MENTAL HEALTH CENTER (Continued)**

**1006057025**

Cease Operation Date: Not reported  
SIC Code: 8063  
NAICS: Not reported  
Type Code: LOC  
Permit: Not reported  
Type: Not reported  
Status: Not reported  
Status Date: Not reported  
Expiration Date: Not reported  
Latitude: Not reported  
Longitude: Not reported

Detail:

ID Number: 031312AAI  
Tons Per Year: 6472.0259999999998  
Year: 2011  
Pollutant Code: CO2

ID Number: 031312AAI  
Tons Per Year: 4.5304000000000002  
Year: 2011  
Pollutant Code: CO

ID Number: 031312AAI  
Tons Per Year: 3.2399999999999998E-2  
Year: 2011  
Pollutant Code: SO2

ID Number: 031312AAI  
Tons Per Year: 0.40989999999999999  
Year: 2011  
Pollutant Code: PM10

ID Number: 031312AAI  
Tons Per Year: 0.40989999999999999  
Year: 2011  
Pollutant Code: PART

ID Number: 031312AAI  
Tons Per Year: 5.3933999999999997  
Year: 2011  
Pollutant Code: NOX

ID Number: 031312AAI  
Tons Per Year: 0.40989999999999999  
Year: 2011  
Pollutant Code: PM2\_5

ID Number: 031312AAI  
Tons Per Year: 0.29659999999999997  
Year: 2011  
Pollutant Code: VOM

ID Number: 031312AAI  
Tons Per Year: 0.1187  
Year: 2011  
Pollutant Code: N2O



Map ID  
Direction  
Distance  
Elevation

MAP FINDINGS

Site

Database(s)

EDR ID Number  
EPA ID Number

**TINLEY PARK MENTAL HEALTH CENTER (Continued)**

**1006057025**

ID Number:	031312AAI
Tons Per Year:	0.124
Year:	2011
Pollutant Code:	METHANE
ID Number:	031312AAI
Tons Per Year:	0.1726
Year:	2011
Pollutant Code:	NH3
ID Number:	031312AAI
Tons Per Year:	8.2100000000000006E-2
Year:	2012
Pollutant Code:	N2O
ID Number:	031312AAI
Tons Per Year:	0.11940000000000001
Year:	2012
Pollutant Code:	NH3
ID Number:	031312AAI
Tons Per Year:	8.5800000000000001E-2
Year:	2012
Pollutant Code:	METHANE
ID Number:	031312AAI
Tons Per Year:	6659.8559999999998
Year:	2010
Pollutant Code:	CO2
ID Number:	031312AAI
Tons Per Year:	8675.3338999999996
Year:	2008
Pollutant Code:	CO2
ID Number:	031312AAI
Tons Per Year:	5.0427999999999997
Year:	2009
Pollutant Code:	CO
ID Number:	031312AAI
Tons Per Year:	6.0033000000000003
Year:	2009
Pollutant Code:	NOX
ID Number:	031312AAI
Tons Per Year:	0.45629999999999998
Year:	2009
Pollutant Code:	PART
ID Number:	031312AAI
Tons Per Year:	0.5494
Year:	2008
Pollutant Code:	PART
ID Number:	031312AAI
Tons Per Year:	0.5494

Map ID  
Direction  
Distance  
Elevation

MAP FINDINGS

Site

Database(s)

EDR ID Number  
EPA ID Number

**TINLEY PARK MENTAL HEALTH CENTER (Continued)**

**1006057025**

Year:	2008
Pollutant Code:	PM10
ID Number:	031312AAI
Tons Per Year:	0.5494
Year:	2008
Pollutant Code:	PM2_5
ID Number:	031312AAI
Tons Per Year:	4.6619000000000002
Year:	2010
Pollutant Code:	CO
ID Number:	031312AAI
Tons Per Year:	6.0727000000000002
Year:	2008
Pollutant Code:	CO
ID Number:	031312AAI
Tons Per Year:	7203.98400000000004
Year:	2009
Pollutant Code:	CO2
ID Number:	031312AAI
Tons Per Year:	0.17760000000000001
Year:	2010
Pollutant Code:	NH3
ID Number:	031312AAI
Tons Per Year:	0.1221
Year:	2010
Pollutant Code:	N2O
ID Number:	031312AAI
Tons Per Year:	0.159
Year:	2008
Pollutant Code:	N2O
ID Number:	031312AAI
Tons Per Year:	0.1321
Year:	2009
Pollutant Code:	N2O
ID Number:	031312AAI
Tons Per Year:	0.42180000000000001
Year:	2010
Pollutant Code:	PM10
ID Number:	031312AAI
Tons Per Year:	0.45629999999999998
Year:	2009
Pollutant Code:	PM10
ID Number:	031312AAI
Tons Per Year:	0.33019999999999999
Year:	2009
Pollutant Code:	VOM

Map ID  
Direction  
Distance  
Elevation

MAP FINDINGS

Site

Database(s)

EDR ID Number  
EPA ID Number

**TINLEY PARK MENTAL HEALTH CENTER (Continued)**

**1006057025**

ID Number:	031312AAI
Tons Per Year:	0.42180000000000001
Year:	2010
Pollutant Code:	PM2_5
ID Number:	031312AAI
Tons Per Year:	0.39760000000000001
Year:	2008
Pollutant Code:	VOM
ID Number:	031312AAI
Tons Per Year:	0.30520000000000003
Year:	2010
Pollutant Code:	VOM
ID Number:	031312AAI
Tons Per Year:	3.3300000000000003E-2
Year:	2010
Pollutant Code:	SO2
ID Number:	031312AAI
Tons Per Year:	4.3400000000000001E-2
Year:	2008
Pollutant Code:	SO2
ID Number:	031312AAI
Tons Per Year:	0.12759999999999999
Year:	2010
Pollutant Code:	METHANE
ID Number:	031312AAI
Tons Per Year:	0.1663
Year:	2008
Pollutant Code:	METHANE
ID Number:	031312AAI
Tons Per Year:	0.1381
Year:	2009
Pollutant Code:	METHANE
ID Number:	031312AAI
Tons Per Year:	0.42180000000000001
Year:	2010
Pollutant Code:	PART
ID Number:	031312AAI
Tons Per Year:	7.2294
Year:	2008
Pollutant Code:	NOX
ID Number:	031312AAI
Tons Per Year:	0.45629999999999998
Year:	2009
Pollutant Code:	PM2_5
ID Number:	031312AAI
Tons Per Year:	3.5999999999999997E-2

Map ID  
Direction  
Distance  
Elevation

MAP FINDINGS

Site

Database(s)

EDR ID Number  
EPA ID Number

**TINLEY PARK MENTAL HEALTH CENTER (Continued)**

**1006057025**

Year:	2009
Pollutant Code:	SO2
ID Number:	031312AAI
Tons Per Year:	0.19209999999999999
Year:	2009
Pollutant Code:	NH3
ID Number:	031312AAI
Tons Per Year:	0.23130000000000001
Year:	2008
Pollutant Code:	NH3
ID Number:	031312AAI
Tons Per Year:	5.5499000000000001
Year:	2010
Pollutant Code:	NOX
ID Number:	031312AAI
Tons Per Year:	5.8705920000000003
Year:	Not reported
Pollutant Code:	CO
ID Number:	031312AAI
Tons Per Year:	8386.5599999999995
Year:	Not reported
Pollutant Code:	CO2
ID Number:	031312AAI
Tons Per Year:	8437.5782400000007
Year:	Not reported
Pollutant Code:	CO2E
ID Number:	031312AAI
Tons Per Year:	0.160742
Year:	Not reported
Pollutant Code:	METHANE
ID Number:	031312AAI
Tons Per Year:	0.153754
Year:	Not reported
Pollutant Code:	N2O
ID Number:	031312AAI
Tons Per Year:	3.4245999999999999E-2
Year:	Not reported
Pollutant Code:	NH3
ID Number:	031312AAI
Tons Per Year:	8437.5782400000007
Year:	Not reported
Pollutant Code:	CO2E
ID Number:	031312AAI
Tons Per Year:	6.9888000000000003
Year:	Not reported
Pollutant Code:	NOX



Map ID  
Direction  
Distance  
Elevation

MAP FINDINGS

Site

Database(s)

EDR ID Number  
EPA ID Number

**TINLEY PARK MENTAL HEALTH CENTER (Continued)**

**1006057025**

ID Number:	031312AAI
Tons Per Year:	0.53114799999999995
Year:	Not reported
Pollutant Code:	PART
ID Number:	031312AAI
Tons Per Year:	0.53114799999999995
Year:	Not reported
Pollutant Code:	PM10
ID Number:	031312AAI
Tons Per Year:	0.53114799999999995
Year:	Not reported
Pollutant Code:	PM2_5
ID Number:	031312AAI
Tons Per Year:	4.193199999999997E-2
Year:	Not reported
Pollutant Code:	SO2
ID Number:	031312AAI
Tons Per Year:	0.384384
Year:	Not reported
Pollutant Code:	VOM
ID Number:	031312AAI
Tons Per Year:	3.7305000000000001
Year:	2012
Pollutant Code:	NOX
ID Number:	031312AAI
Tons Per Year:	0.2834999999999997
Year:	2012
Pollutant Code:	PART
ID Number:	031312AAI
Tons Per Year:	0.2834999999999997
Year:	2012
Pollutant Code:	PM10
ID Number:	031312AAI
Tons Per Year:	0.2834999999999997
Year:	2012
Pollutant Code:	PM2_5
ID Number:	031312AAI
Tons Per Year:	0.0224
Year:	2012
Pollutant Code:	SO2
ID Number:	031312AAI
Tons Per Year:	0.20519999999999999
Year:	2012
Pollutant Code:	VOM
ID Number:	031312AAI
Tons Per Year:	4476.6239999999998

Map ID  
Direction  
Distance  
Elevation

MAP FINDINGS

Site

Database(s)

EDR ID Number  
EPA ID Number

**TINLEY PARK MENTAL HEALTH CENTER (Continued)**

**1006057025**

Year:	2012
Pollutant Code:	CO2
ID Number:	031312AAI
Tons Per Year:	3.1335999999999999
Year:	2012
Pollutant Code:	CO
ID Number:	031312AAI
Tons Per Year:	CF4
Year:	Not reported
Pollutant Code:	CF4
ID Number:	031312AAI
Tons Per Year:	COG
Year:	Not reported
Pollutant Code:	COG
ID Number:	031312AAI
Tons Per Year:	6.0033000000000003
Year:	2009
Pollutant Code:	NOX
ID Number:	031312AAI
Tons Per Year:	0.159
Year:	2008
Pollutant Code:	N2O
ID Number:	031312AAI
Tons Per Year:	6.0727000000000002
Year:	2008
Pollutant Code:	CO
ID Number:	031312AAI
Tons Per Year:	5.0427999999999997
Year:	2009
Pollutant Code:	CO
ID Number:	031312AAI
Tons Per Year:	3.5999999999999997E-2
Year:	2009
Pollutant Code:	SO2
ID Number:	031312AAI
Tons Per Year:	7.2294
Year:	2008
Pollutant Code:	NOX
ID Number:	031312AAI
Tons Per Year:	0.45629999999999998
Year:	2009
Pollutant Code:	PM10
ID Number:	031312AAI
Tons Per Year:	0.1321
Year:	2009
Pollutant Code:	N2O

Map ID  
Direction  
Distance  
Elevation

MAP FINDINGS

Site

Database(s)

EDR ID Number  
EPA ID Number

**TINLEY PARK MENTAL HEALTH CENTER (Continued)**

**1006057025**

ID Number:	031312AAI
Tons Per Year:	0.19209999999999999
Year:	2009
Pollutant Code:	NH3
ID Number:	031312AAI
Tons Per Year:	0.23130000000000001
Year:	2008
Pollutant Code:	NH3
ID Number:	031312AAI
Tons Per Year:	0.45629999999999998
Year:	2009
Pollutant Code:	PART
ID Number:	031312AAI
Tons Per Year:	8675.3338999999996
Year:	2008
Pollutant Code:	CO2
ID Number:	031312AAI
Tons Per Year:	0.1381
Year:	2009
Pollutant Code:	METHANE
ID Number:	031312AAI
Tons Per Year:	4.3400000000000001E-2
Year:	2008
Pollutant Code:	SO2
ID Number:	031312AAI
Tons Per Year:	0.45629999999999998
Year:	2009
Pollutant Code:	PM2_5
ID Number:	031312AAI
Tons Per Year:	0.5494
Year:	2008
Pollutant Code:	PM10
ID Number:	031312AAI
Tons Per Year:	0.5494
Year:	2008
Pollutant Code:	PART
ID Number:	031312AAI
Tons Per Year:	0.39760000000000001
Year:	2008
Pollutant Code:	VOM
ID Number:	031312AAI
Tons Per Year:	0.33019999999999999
Year:	2009
Pollutant Code:	VOM
ID Number:	031312AAI
Tons Per Year:	0.1663

Map ID  
Direction  
Distance  
Elevation

MAP FINDINGS

Site

Database(s)

EDR ID Number  
EPA ID Number

**TINLEY PARK MENTAL HEALTH CENTER (Continued)**

**1006057025**

Year: 2008  
Pollutant Code: METHANE  
  
ID Number: 031312AAI  
Tons Per Year: 7203.9840000000004  
Year: 2009  
Pollutant Code: CO2  
  
ID Number: 031312AAI  
Tons Per Year: 0.5494  
Year: 2008  
Pollutant Code: PM2\_5

Name: TINLEY PARK MENTAL HEALTH CENTER  
Address: 7600 W 183RD ST  
City,State,Zip: TINLEY PARK, IL 60477  
2nd Address: Not reported  
Facility ID: Not reported  
Year: 2009  
Contact Name: Not reported  
Contact Title: Not reported  
Contact Telephone: Not reported  
Contact Fax: Not reported  
Contact Ext: Not reported  
Contact Email: Not reported  
ID Number: 031312AAI  
Cease Operation Date: Not reported  
SIC Code: 8063  
NAICS: Not reported  
Type Code: Not reported  
Permit: Not reported  
Type: Not reported  
Status: Not reported  
Status Date: Not reported  
Expiration Date: Not reported  
Latitude: Not reported  
Longitude: Not reported

**Detail:**

ID Number: 031312AAI  
Tons Per Year: 6472.0259999999998  
Year: 2011  
Pollutant Code: CO2  
  
ID Number: 031312AAI  
Tons Per Year: 4.5304000000000002  
Year: 2011  
Pollutant Code: CO  
  
ID Number: 031312AAI  
Tons Per Year: 3.2399999999999998E-2  
Year: 2011  
Pollutant Code: SO2  
  
ID Number: 031312AAI  
Tons Per Year: 0.40989999999999999  
Year: 2011

Map ID  
Direction  
Distance  
Elevation

MAP FINDINGS

Site

Database(s)

EDR ID Number  
EPA ID Number

**TINLEY PARK MENTAL HEALTH CENTER (Continued)**

**1006057025**

Pollutant Code:	PM10
ID Number:	031312AAI
Tons Per Year:	0.40989999999999999
Year:	2011
Pollutant Code:	PART
ID Number:	031312AAI
Tons Per Year:	5.3933999999999997
Year:	2011
Pollutant Code:	NOX
ID Number:	031312AAI
Tons Per Year:	0.40989999999999999
Year:	2011
Pollutant Code:	PM2_5
ID Number:	031312AAI
Tons Per Year:	0.29659999999999997
Year:	2011
Pollutant Code:	VOM
ID Number:	031312AAI
Tons Per Year:	0.1187
Year:	2011
Pollutant Code:	N2O
ID Number:	031312AAI
Tons Per Year:	0.124
Year:	2011
Pollutant Code:	METHANE
ID Number:	031312AAI
Tons Per Year:	0.1726
Year:	2011
Pollutant Code:	NH3
ID Number:	031312AAI
Tons Per Year:	8.2100000000000006E-2
Year:	2012
Pollutant Code:	N2O
ID Number:	031312AAI
Tons Per Year:	0.11940000000000001
Year:	2012
Pollutant Code:	NH3
ID Number:	031312AAI
Tons Per Year:	8.5800000000000001E-2
Year:	2012
Pollutant Code:	METHANE
ID Number:	031312AAI
Tons Per Year:	6659.8559999999998
Year:	2010
Pollutant Code:	CO2



Map ID  
Direction  
Distance  
Elevation

MAP FINDINGS

Site

Database(s)

EDR ID Number  
EPA ID Number

**TINLEY PARK MENTAL HEALTH CENTER (Continued)**

**1006057025**

ID Number: 031312AAI  
Tons Per Year: 8675.333899999996  
Year: 2008  
Pollutant Code: CO2

ID Number: 031312AAI  
Tons Per Year: 5.042799999999997  
Year: 2009  
Pollutant Code: CO

ID Number: 031312AAI  
Tons Per Year: 6.0033000000000003  
Year: 2009  
Pollutant Code: NOX

ID Number: 031312AAI  
Tons Per Year: 0.4562999999999998  
Year: 2009  
Pollutant Code: PART

ID Number: 031312AAI  
Tons Per Year: 0.5494  
Year: 2008  
Pollutant Code: PART

ID Number: 031312AAI  
Tons Per Year: 0.5494  
Year: 2008  
Pollutant Code: PM10

ID Number: 031312AAI  
Tons Per Year: 0.5494  
Year: 2008  
Pollutant Code: PM2\_5

ID Number: 031312AAI  
Tons Per Year: 4.6619000000000002  
Year: 2010  
Pollutant Code: CO

ID Number: 031312AAI  
Tons Per Year: 6.0727000000000002  
Year: 2008  
Pollutant Code: CO

ID Number: 031312AAI  
Tons Per Year: 7203.9840000000004  
Year: 2009  
Pollutant Code: CO2

ID Number: 031312AAI  
Tons Per Year: 0.17760000000000001  
Year: 2010  
Pollutant Code: NH3

ID Number: 031312AAI  
Tons Per Year: 0.1221

Map ID  
Direction  
Distance  
Elevation

MAP FINDINGS

Site

Database(s)

EDR ID Number  
EPA ID Number

**TINLEY PARK MENTAL HEALTH CENTER (Continued)**

**1006057025**

Year:	2010
Pollutant Code:	N2O
ID Number:	031312AAI
Tons Per Year:	0.159
Year:	2008
Pollutant Code:	N2O
ID Number:	031312AAI
Tons Per Year:	0.1321
Year:	2009
Pollutant Code:	N2O
ID Number:	031312AAI
Tons Per Year:	0.42180000000000001
Year:	2010
Pollutant Code:	PM10
ID Number:	031312AAI
Tons Per Year:	0.45629999999999998
Year:	2009
Pollutant Code:	PM10
ID Number:	031312AAI
Tons Per Year:	0.33019999999999999
Year:	2009
Pollutant Code:	VOM
ID Number:	031312AAI
Tons Per Year:	0.42180000000000001
Year:	2010
Pollutant Code:	PM2_5
ID Number:	031312AAI
Tons Per Year:	0.39760000000000001
Year:	2008
Pollutant Code:	VOM
ID Number:	031312AAI
Tons Per Year:	0.30520000000000003
Year:	2010
Pollutant Code:	VOM
ID Number:	031312AAI
Tons Per Year:	3.3300000000000003E-2
Year:	2010
Pollutant Code:	SO2
ID Number:	031312AAI
Tons Per Year:	4.3400000000000001E-2
Year:	2008
Pollutant Code:	SO2
ID Number:	031312AAI
Tons Per Year:	0.12759999999999999
Year:	2010
Pollutant Code:	METHANE

Map ID  
Direction  
Distance  
Elevation

MAP FINDINGS

Site

Database(s)

EDR ID Number  
EPA ID Number

**TINLEY PARK MENTAL HEALTH CENTER (Continued)**

**1006057025**

ID Number:	031312AAI
Tons Per Year:	0.1663
Year:	2008
Pollutant Code:	METHANE
ID Number:	031312AAI
Tons Per Year:	0.1381
Year:	2009
Pollutant Code:	METHANE
ID Number:	031312AAI
Tons Per Year:	0.42180000000000001
Year:	2010
Pollutant Code:	PART
ID Number:	031312AAI
Tons Per Year:	7.2294
Year:	2008
Pollutant Code:	NOX
ID Number:	031312AAI
Tons Per Year:	0.45629999999999998
Year:	2009
Pollutant Code:	PM2_5
ID Number:	031312AAI
Tons Per Year:	3.5999999999999997E-2
Year:	2009
Pollutant Code:	SO2
ID Number:	031312AAI
Tons Per Year:	0.19209999999999999
Year:	2009
Pollutant Code:	NH3
ID Number:	031312AAI
Tons Per Year:	0.23130000000000001
Year:	2008
Pollutant Code:	NH3
ID Number:	031312AAI
Tons Per Year:	5.5499000000000001
Year:	2010
Pollutant Code:	NOX
ID Number:	031312AAI
Tons Per Year:	5.8705920000000003
Year:	Not reported
Pollutant Code:	CO
ID Number:	031312AAI
Tons Per Year:	8386.5599999999995
Year:	Not reported
Pollutant Code:	CO2
ID Number:	031312AAI
Tons Per Year:	8437.5782400000007

Map ID  
Direction  
Distance  
Elevation

MAP FINDINGS

Site

Database(s)

EDR ID Number  
EPA ID Number

**TINLEY PARK MENTAL HEALTH CENTER (Continued)**

**1006057025**

Year:	Not reported
Pollutant Code:	CO2E
ID Number:	031312AAI
Tons Per Year:	0.160742
Year:	Not reported
Pollutant Code:	METHANE
ID Number:	031312AAI
Tons Per Year:	0.153754
Year:	Not reported
Pollutant Code:	N2O
ID Number:	031312AAI
Tons Per Year:	3.4245999999999999E-2
Year:	Not reported
Pollutant Code:	NH3
ID Number:	031312AAI
Tons Per Year:	8437.5782400000007
Year:	Not reported
Pollutant Code:	CO2E
ID Number:	031312AAI
Tons Per Year:	6.9888000000000003
Year:	Not reported
Pollutant Code:	NOX
ID Number:	031312AAI
Tons Per Year:	0.53114799999999995
Year:	Not reported
Pollutant Code:	PART
ID Number:	031312AAI
Tons Per Year:	0.53114799999999995
Year:	Not reported
Pollutant Code:	PM10
ID Number:	031312AAI
Tons Per Year:	0.53114799999999995
Year:	Not reported
Pollutant Code:	PM2_5
ID Number:	031312AAI
Tons Per Year:	4.1931999999999997E-2
Year:	Not reported
Pollutant Code:	SO2
ID Number:	031312AAI
Tons Per Year:	0.384384
Year:	Not reported
Pollutant Code:	VOM
ID Number:	031312AAI
Tons Per Year:	3.7305000000000001
Year:	2012
Pollutant Code:	NOX

Map ID  
Direction  
Distance  
Elevation

MAP FINDINGS

Site

Database(s)

EDR ID Number  
EPA ID Number

**TINLEY PARK MENTAL HEALTH CENTER (Continued)**

**1006057025**

ID Number: 031312AAI  
Tons Per Year: 0.2834999999999997  
Year: 2012  
Pollutant Code: PART

ID Number: 031312AAI  
Tons Per Year: 0.2834999999999997  
Year: 2012  
Pollutant Code: PM10

ID Number: 031312AAI  
Tons Per Year: 0.2834999999999997  
Year: 2012  
Pollutant Code: PM2\_5

ID Number: 031312AAI  
Tons Per Year: 0.0224  
Year: 2012  
Pollutant Code: SO2

ID Number: 031312AAI  
Tons Per Year: 0.20519999999999999  
Year: 2012  
Pollutant Code: VOM

ID Number: 031312AAI  
Tons Per Year: 4476.6239999999998  
Year: 2012  
Pollutant Code: CO2

ID Number: 031312AAI  
Tons Per Year: 3.1335999999999999  
Year: 2012  
Pollutant Code: CO

ID Number: 031312AAI  
Tons Per Year: CF4  
Year: Not reported  
Pollutant Code: CF4

ID Number: 031312AAI  
Tons Per Year: COG  
Year: Not reported  
Pollutant Code: COG

ID Number: 031312AAI  
Tons Per Year: 6.0033000000000003  
Year: 2009  
Pollutant Code: NOX

ID Number: 031312AAI  
Tons Per Year: 0.159  
Year: 2008  
Pollutant Code: N2O

ID Number: 031312AAI  
Tons Per Year: 6.0727000000000002



Map ID  
Direction  
Distance  
Elevation

MAP FINDINGS

Site

Database(s)

EDR ID Number  
EPA ID Number

**TINLEY PARK MENTAL HEALTH CENTER (Continued)**

**1006057025**

Year:	2008
Pollutant Code:	CO
ID Number:	031312AAI
Tons Per Year:	5.042799999999997
Year:	2009
Pollutant Code:	CO
ID Number:	031312AAI
Tons Per Year:	3.599999999999997E-2
Year:	2009
Pollutant Code:	SO2
ID Number:	031312AAI
Tons Per Year:	7.2294
Year:	2008
Pollutant Code:	NOX
ID Number:	031312AAI
Tons Per Year:	0.4562999999999998
Year:	2009
Pollutant Code:	PM10
ID Number:	031312AAI
Tons Per Year:	0.1321
Year:	2009
Pollutant Code:	N2O
ID Number:	031312AAI
Tons Per Year:	0.1920999999999999
Year:	2009
Pollutant Code:	NH3
ID Number:	031312AAI
Tons Per Year:	0.2313000000000001
Year:	2008
Pollutant Code:	NH3
ID Number:	031312AAI
Tons Per Year:	0.4562999999999998
Year:	2009
Pollutant Code:	PART
ID Number:	031312AAI
Tons Per Year:	8675.333899999996
Year:	2008
Pollutant Code:	CO2
ID Number:	031312AAI
Tons Per Year:	0.1381
Year:	2009
Pollutant Code:	METHANE
ID Number:	031312AAI
Tons Per Year:	4.340000000000001E-2
Year:	2008
Pollutant Code:	SO2

Map ID  
Direction  
Distance  
Elevation

MAP FINDINGS

Site

Database(s)

EDR ID Number  
EPA ID Number

**TINLEY PARK MENTAL HEALTH CENTER (Continued)**

**1006057025**

ID Number: 031312AAI  
Tons Per Year: 0.45629999999999998  
Year: 2009  
Pollutant Code: PM2\_5

ID Number: 031312AAI  
Tons Per Year: 0.5494  
Year: 2008  
Pollutant Code: PM10

ID Number: 031312AAI  
Tons Per Year: 0.5494  
Year: 2008  
Pollutant Code: PART

ID Number: 031312AAI  
Tons Per Year: 0.39760000000000001  
Year: 2008  
Pollutant Code: VOM

ID Number: 031312AAI  
Tons Per Year: 0.33019999999999999  
Year: 2009  
Pollutant Code: VOM

ID Number: 031312AAI  
Tons Per Year: 0.1663  
Year: 2008  
Pollutant Code: METHANE

ID Number: 031312AAI  
Tons Per Year: 7203.9840000000004  
Year: 2009  
Pollutant Code: CO2

ID Number: 031312AAI  
Tons Per Year: 0.5494  
Year: 2008  
Pollutant Code: PM2\_5

Name: TINLEY PARK MENTAL HEALTH CENTER  
Address: 7600 W 183RD ST  
City,State,Zip: TINLEY PARK, IL 60477  
2nd Address: Not reported  
Facility ID: Not reported  
Year: 2010  
Contact Name: Not reported  
Contact Title: Not reported  
Contact Telephone: Not reported  
Contact Fax: Not reported  
Contact Ext: Not reported  
Contact Email: Not reported  
ID Number: 031312AAI  
Cease Operation Date: Not reported  
SIC Code: 8063  
NAICS: Not reported

Map ID  
Direction  
Distance  
Elevation

MAP FINDINGS

Site

Database(s)

EDR ID Number  
EPA ID Number

**TINLEY PARK MENTAL HEALTH CENTER (Continued)**

**1006057025**

Type Code: Not reported  
Permit: Not reported  
Type: Not reported  
Status: Not reported  
Status Date: Not reported  
Expiration Date: Not reported  
Latitude: Not reported  
Longitude: Not reported

Detail:

ID Number: 031312AAI  
Tons Per Year: 6472.0259999999998  
Year: 2011  
Pollutant Code: CO2

ID Number: 031312AAI  
Tons Per Year: 4.5304000000000002  
Year: 2011  
Pollutant Code: CO

ID Number: 031312AAI  
Tons Per Year: 3.2399999999999998E-2  
Year: 2011  
Pollutant Code: SO2

ID Number: 031312AAI  
Tons Per Year: 0.4098999999999999  
Year: 2011  
Pollutant Code: PM10

ID Number: 031312AAI  
Tons Per Year: 0.4098999999999999  
Year: 2011  
Pollutant Code: PART

ID Number: 031312AAI  
Tons Per Year: 5.3933999999999997  
Year: 2011  
Pollutant Code: NOX

ID Number: 031312AAI  
Tons Per Year: 0.4098999999999999  
Year: 2011  
Pollutant Code: PM2\_5

ID Number: 031312AAI  
Tons Per Year: 0.29659999999999997  
Year: 2011  
Pollutant Code: VOM

ID Number: 031312AAI  
Tons Per Year: 0.1187  
Year: 2011  
Pollutant Code: N2O

ID Number: 031312AAI  
Tons Per Year: 0.124  
Year: 2011

Map ID  
Direction  
Distance  
Elevation

MAP FINDINGS

Site

Database(s)

EDR ID Number  
EPA ID Number

**TINLEY PARK MENTAL HEALTH CENTER (Continued)**

**1006057025**

Pollutant Code:	METHANE
ID Number:	031312AAI
Tons Per Year:	0.1726
Year:	2011
Pollutant Code:	NH3
ID Number:	031312AAI
Tons Per Year:	8.2100000000000006E-2
Year:	2012
Pollutant Code:	N2O
ID Number:	031312AAI
Tons Per Year:	0.11940000000000001
Year:	2012
Pollutant Code:	NH3
ID Number:	031312AAI
Tons Per Year:	8.5800000000000001E-2
Year:	2012
Pollutant Code:	METHANE
ID Number:	031312AAI
Tons Per Year:	6659.8559999999998
Year:	2010
Pollutant Code:	CO2
ID Number:	031312AAI
Tons Per Year:	8675.3338999999996
Year:	2008
Pollutant Code:	CO2
ID Number:	031312AAI
Tons Per Year:	5.0427999999999997
Year:	2009
Pollutant Code:	CO
ID Number:	031312AAI
Tons Per Year:	6.0033000000000003
Year:	2009
Pollutant Code:	NOX
ID Number:	031312AAI
Tons Per Year:	0.45629999999999998
Year:	2009
Pollutant Code:	PART
ID Number:	031312AAI
Tons Per Year:	0.5494
Year:	2008
Pollutant Code:	PART
ID Number:	031312AAI
Tons Per Year:	0.5494
Year:	2008
Pollutant Code:	PM10

Map ID  
Direction  
Distance  
Elevation

MAP FINDINGS

Site

Database(s)

EDR ID Number  
EPA ID Number

**TINLEY PARK MENTAL HEALTH CENTER (Continued)**

**1006057025**

ID Number:	031312AAI
Tons Per Year:	0.5494
Year:	2008
Pollutant Code:	PM2_5
ID Number:	031312AAI
Tons Per Year:	4.6619000000000002
Year:	2010
Pollutant Code:	CO
ID Number:	031312AAI
Tons Per Year:	6.0727000000000002
Year:	2008
Pollutant Code:	CO
ID Number:	031312AAI
Tons Per Year:	7203.98400000000004
Year:	2009
Pollutant Code:	CO2
ID Number:	031312AAI
Tons Per Year:	0.17760000000000001
Year:	2010
Pollutant Code:	NH3
ID Number:	031312AAI
Tons Per Year:	0.1221
Year:	2010
Pollutant Code:	N2O
ID Number:	031312AAI
Tons Per Year:	0.159
Year:	2008
Pollutant Code:	N2O
ID Number:	031312AAI
Tons Per Year:	0.1321
Year:	2009
Pollutant Code:	N2O
ID Number:	031312AAI
Tons Per Year:	0.42180000000000001
Year:	2010
Pollutant Code:	PM10
ID Number:	031312AAI
Tons Per Year:	0.45629999999999998
Year:	2009
Pollutant Code:	PM10
ID Number:	031312AAI
Tons Per Year:	0.33019999999999999
Year:	2009
Pollutant Code:	VOM
ID Number:	031312AAI
Tons Per Year:	0.42180000000000001



Map ID  
Direction  
Distance  
Elevation

MAP FINDINGS

Site

Database(s)

EDR ID Number  
EPA ID Number

**TINLEY PARK MENTAL HEALTH CENTER (Continued)**

**1006057025**

Year:	2010
Pollutant Code:	PM2_5
ID Number:	031312AAI
Tons Per Year:	0.39760000000000001
Year:	2008
Pollutant Code:	VOM
ID Number:	031312AAI
Tons Per Year:	0.30520000000000003
Year:	2010
Pollutant Code:	VOM
ID Number:	031312AAI
Tons Per Year:	3.3300000000000003E-2
Year:	2010
Pollutant Code:	SO2
ID Number:	031312AAI
Tons Per Year:	4.3400000000000001E-2
Year:	2008
Pollutant Code:	SO2
ID Number:	031312AAI
Tons Per Year:	0.12759999999999999
Year:	2010
Pollutant Code:	METHANE
ID Number:	031312AAI
Tons Per Year:	0.1663
Year:	2008
Pollutant Code:	METHANE
ID Number:	031312AAI
Tons Per Year:	0.1381
Year:	2009
Pollutant Code:	METHANE
ID Number:	031312AAI
Tons Per Year:	0.42180000000000001
Year:	2010
Pollutant Code:	PART
ID Number:	031312AAI
Tons Per Year:	7.2294
Year:	2008
Pollutant Code:	NOX
ID Number:	031312AAI
Tons Per Year:	0.45629999999999998
Year:	2009
Pollutant Code:	PM2_5
ID Number:	031312AAI
Tons Per Year:	3.5999999999999997E-2
Year:	2009
Pollutant Code:	SO2

Map ID  
Direction  
Distance  
Elevation

MAP FINDINGS

Site

Database(s)

EDR ID Number  
EPA ID Number

**TINLEY PARK MENTAL HEALTH CENTER (Continued)**

**1006057025**

ID Number:	031312AAI
Tons Per Year:	0.19209999999999999
Year:	2009
Pollutant Code:	NH3
ID Number:	031312AAI
Tons Per Year:	0.23130000000000001
Year:	2008
Pollutant Code:	NH3
ID Number:	031312AAI
Tons Per Year:	5.54990000000000001
Year:	2010
Pollutant Code:	NOX
ID Number:	031312AAI
Tons Per Year:	5.8705920000000003
Year:	Not reported
Pollutant Code:	CO
ID Number:	031312AAI
Tons Per Year:	8386.5599999999995
Year:	Not reported
Pollutant Code:	CO2
ID Number:	031312AAI
Tons Per Year:	8437.5782400000007
Year:	Not reported
Pollutant Code:	CO2E
ID Number:	031312AAI
Tons Per Year:	0.160742
Year:	Not reported
Pollutant Code:	METHANE
ID Number:	031312AAI
Tons Per Year:	0.153754
Year:	Not reported
Pollutant Code:	N2O
ID Number:	031312AAI
Tons Per Year:	3.4245999999999999E-2
Year:	Not reported
Pollutant Code:	NH3
ID Number:	031312AAI
Tons Per Year:	8437.5782400000007
Year:	Not reported
Pollutant Code:	CO2E
ID Number:	031312AAI
Tons Per Year:	6.9888000000000003
Year:	Not reported
Pollutant Code:	NOX
ID Number:	031312AAI
Tons Per Year:	0.53114799999999995

Map ID  
Direction  
Distance  
Elevation

MAP FINDINGS

Site

Database(s)

EDR ID Number  
EPA ID Number

**TINLEY PARK MENTAL HEALTH CENTER (Continued)**

**1006057025**

Year:	Not reported
Pollutant Code:	PART
ID Number:	031312AAI
Tons Per Year:	0.53114799999999995
Year:	Not reported
Pollutant Code:	PM10
ID Number:	031312AAI
Tons Per Year:	0.53114799999999995
Year:	Not reported
Pollutant Code:	PM2_5
ID Number:	031312AAI
Tons Per Year:	4.1931999999999997E-2
Year:	Not reported
Pollutant Code:	SO2
ID Number:	031312AAI
Tons Per Year:	0.384384
Year:	Not reported
Pollutant Code:	VOM
ID Number:	031312AAI
Tons Per Year:	3.7305000000000001
Year:	2012
Pollutant Code:	NOX
ID Number:	031312AAI
Tons Per Year:	0.2834999999999997
Year:	2012
Pollutant Code:	PART
ID Number:	031312AAI
Tons Per Year:	0.2834999999999997
Year:	2012
Pollutant Code:	PM10
ID Number:	031312AAI
Tons Per Year:	0.2834999999999997
Year:	2012
Pollutant Code:	PM2_5
ID Number:	031312AAI
Tons Per Year:	0.0224
Year:	2012
Pollutant Code:	SO2
ID Number:	031312AAI
Tons Per Year:	0.2051999999999999
Year:	2012
Pollutant Code:	VOM
ID Number:	031312AAI
Tons Per Year:	4476.6239999999998
Year:	2012
Pollutant Code:	CO2

Map ID  
Direction  
Distance  
Elevation

MAP FINDINGS

Site

Database(s)

EDR ID Number  
EPA ID Number

**TINLEY PARK MENTAL HEALTH CENTER (Continued)**

**1006057025**

ID Number:	031312AAI
Tons Per Year:	3.1335999999999999
Year:	2012
Pollutant Code:	CO
ID Number:	031312AAI
Tons Per Year:	CF4
Year:	Not reported
Pollutant Code:	CF4
ID Number:	031312AAI
Tons Per Year:	COG
Year:	Not reported
Pollutant Code:	COG
ID Number:	031312AAI
Tons Per Year:	6.0033000000000003
Year:	2009
Pollutant Code:	NOX
ID Number:	031312AAI
Tons Per Year:	0.159
Year:	2008
Pollutant Code:	N2O
ID Number:	031312AAI
Tons Per Year:	6.0727000000000002
Year:	2008
Pollutant Code:	CO
ID Number:	031312AAI
Tons Per Year:	5.0427999999999997
Year:	2009
Pollutant Code:	CO
ID Number:	031312AAI
Tons Per Year:	3.5999999999999997E-2
Year:	2009
Pollutant Code:	SO2
ID Number:	031312AAI
Tons Per Year:	7.2294
Year:	2008
Pollutant Code:	NOX
ID Number:	031312AAI
Tons Per Year:	0.45629999999999998
Year:	2009
Pollutant Code:	PM10
ID Number:	031312AAI
Tons Per Year:	0.1321
Year:	2009
Pollutant Code:	N2O
ID Number:	031312AAI
Tons Per Year:	0.19209999999999999

Map ID  
Direction  
Distance  
Elevation

MAP FINDINGS

Site

Database(s)

EDR ID Number  
EPA ID Number

**TINLEY PARK MENTAL HEALTH CENTER (Continued)**

**1006057025**

Year:	2009
Pollutant Code:	NH3
ID Number:	031312AAI
Tons Per Year:	0.23130000000000001
Year:	2008
Pollutant Code:	NH3
ID Number:	031312AAI
Tons Per Year:	0.45629999999999998
Year:	2009
Pollutant Code:	PART
ID Number:	031312AAI
Tons Per Year:	8675.3338999999996
Year:	2008
Pollutant Code:	CO2
ID Number:	031312AAI
Tons Per Year:	0.1381
Year:	2009
Pollutant Code:	METHANE
ID Number:	031312AAI
Tons Per Year:	4.3400000000000001E-2
Year:	2008
Pollutant Code:	SO2
ID Number:	031312AAI
Tons Per Year:	0.45629999999999998
Year:	2009
Pollutant Code:	PM2_5
ID Number:	031312AAI
Tons Per Year:	0.5494
Year:	2008
Pollutant Code:	PM10
ID Number:	031312AAI
Tons Per Year:	0.5494
Year:	2008
Pollutant Code:	PART
ID Number:	031312AAI
Tons Per Year:	0.39760000000000001
Year:	2008
Pollutant Code:	VOM
ID Number:	031312AAI
Tons Per Year:	0.33019999999999999
Year:	2009
Pollutant Code:	VOM
ID Number:	031312AAI
Tons Per Year:	0.1663
Year:	2008
Pollutant Code:	METHANE



Map ID  
Direction  
Distance  
Elevation

MAP FINDINGS

Site

Database(s)

EDR ID Number  
EPA ID Number

**TINLEY PARK MENTAL HEALTH CENTER (Continued)**

**1006057025**

ID Number: 031312AAI  
Tons Per Year: 7203.9840000000004  
Year: 2009  
Pollutant Code: CO2

ID Number: 031312AAI  
Tons Per Year: 0.5494  
Year: 2008  
Pollutant Code: PM2\_5

Name: TINLEY PARK MENTAL HEALTH CENTER  
Address: 7600 W 183RD ST  
City,State,Zip: TINLEY PARK, IL 60477  
2nd Address: Not reported  
Facility ID: Not reported  
Year: 2011  
Contact Name: Not reported  
Contact Title: Not reported  
Contact Telephone: Not reported  
Contact Fax: Not reported  
Contact Ext: Not reported  
Contact Email: Not reported  
ID Number: 031312AAI  
Cease Operation Date: Not reported  
SIC Code: 8063  
NAICS: Not reported  
Type Code: Not reported  
Permit: Not reported  
Type: Not reported  
Status: Not reported  
Status Date: Not reported  
Expiration Date: Not reported  
Latitude: Not reported  
Longitude: Not reported

**Detail:**

ID Number: 031312AAI  
Tons Per Year: 6472.0259999999998  
Year: 2011  
Pollutant Code: CO2

ID Number: 031312AAI  
Tons Per Year: 4.5304000000000002  
Year: 2011  
Pollutant Code: CO

ID Number: 031312AAI  
Tons Per Year: 3.2399999999999998E-2  
Year: 2011  
Pollutant Code: SO2

ID Number: 031312AAI  
Tons Per Year: 0.4098999999999999  
Year: 2011  
Pollutant Code: PM10

ID Number: 031312AAI

Map ID  
Direction  
Distance  
Elevation

MAP FINDINGS

Site

Database(s)

EDR ID Number  
EPA ID Number

**TINLEY PARK MENTAL HEALTH CENTER (Continued)**

**1006057025**

Tons Per Year:	0.40989999999999999
Year:	2011
Pollutant Code:	PART
ID Number:	031312AAI
Tons Per Year:	5.3933999999999997
Year:	2011
Pollutant Code:	NOX
ID Number:	031312AAI
Tons Per Year:	0.40989999999999999
Year:	2011
Pollutant Code:	PM2_5
ID Number:	031312AAI
Tons Per Year:	0.29659999999999997
Year:	2011
Pollutant Code:	VOM
ID Number:	031312AAI
Tons Per Year:	0.1187
Year:	2011
Pollutant Code:	N2O
ID Number:	031312AAI
Tons Per Year:	0.124
Year:	2011
Pollutant Code:	METHANE
ID Number:	031312AAI
Tons Per Year:	0.1726
Year:	2011
Pollutant Code:	NH3
ID Number:	031312AAI
Tons Per Year:	8.2100000000000006E-2
Year:	2012
Pollutant Code:	N2O
ID Number:	031312AAI
Tons Per Year:	0.11940000000000001
Year:	2012
Pollutant Code:	NH3
ID Number:	031312AAI
Tons Per Year:	8.5800000000000001E-2
Year:	2012
Pollutant Code:	METHANE
ID Number:	031312AAI
Tons Per Year:	6659.8559999999998
Year:	2010
Pollutant Code:	CO2
ID Number:	031312AAI
Tons Per Year:	8675.3338999999996
Year:	2008

Map ID  
Direction  
Distance  
Elevation

MAP FINDINGS

Site

Database(s)

EDR ID Number  
EPA ID Number

**TINLEY PARK MENTAL HEALTH CENTER (Continued)**

**1006057025**

Pollutant Code:	CO2
ID Number:	031312AAI
Tons Per Year:	5.0427999999999997
Year:	2009
Pollutant Code:	CO
ID Number:	031312AAI
Tons Per Year:	6.0033000000000003
Year:	2009
Pollutant Code:	NOX
ID Number:	031312AAI
Tons Per Year:	0.45629999999999998
Year:	2009
Pollutant Code:	PART
ID Number:	031312AAI
Tons Per Year:	0.5494
Year:	2008
Pollutant Code:	PART
ID Number:	031312AAI
Tons Per Year:	0.5494
Year:	2008
Pollutant Code:	PM10
ID Number:	031312AAI
Tons Per Year:	0.5494
Year:	2008
Pollutant Code:	PM2_5
ID Number:	031312AAI
Tons Per Year:	4.6619000000000002
Year:	2010
Pollutant Code:	CO
ID Number:	031312AAI
Tons Per Year:	6.0727000000000002
Year:	2008
Pollutant Code:	CO
ID Number:	031312AAI
Tons Per Year:	7203.98400000000004
Year:	2009
Pollutant Code:	CO2
ID Number:	031312AAI
Tons Per Year:	0.17760000000000001
Year:	2010
Pollutant Code:	NH3
ID Number:	031312AAI
Tons Per Year:	0.1221
Year:	2010
Pollutant Code:	N2O

Map ID  
Direction  
Distance  
Elevation

MAP FINDINGS

Site

Database(s)

EDR ID Number  
EPA ID Number

**TINLEY PARK MENTAL HEALTH CENTER (Continued)**

**1006057025**

ID Number:	031312AAI
Tons Per Year:	0.159
Year:	2008
Pollutant Code:	N2O
ID Number:	031312AAI
Tons Per Year:	0.1321
Year:	2009
Pollutant Code:	N2O
ID Number:	031312AAI
Tons Per Year:	0.42180000000000001
Year:	2010
Pollutant Code:	PM10
ID Number:	031312AAI
Tons Per Year:	0.45629999999999998
Year:	2009
Pollutant Code:	PM10
ID Number:	031312AAI
Tons Per Year:	0.33019999999999999
Year:	2009
Pollutant Code:	VOM
ID Number:	031312AAI
Tons Per Year:	0.42180000000000001
Year:	2010
Pollutant Code:	PM2_5
ID Number:	031312AAI
Tons Per Year:	0.39760000000000001
Year:	2008
Pollutant Code:	VOM
ID Number:	031312AAI
Tons Per Year:	0.30520000000000003
Year:	2010
Pollutant Code:	VOM
ID Number:	031312AAI
Tons Per Year:	3.3300000000000003E-2
Year:	2010
Pollutant Code:	SO2
ID Number:	031312AAI
Tons Per Year:	4.3400000000000001E-2
Year:	2008
Pollutant Code:	SO2
ID Number:	031312AAI
Tons Per Year:	0.12759999999999999
Year:	2010
Pollutant Code:	METHANE
ID Number:	031312AAI
Tons Per Year:	0.1663

Map ID  
Direction  
Distance  
Elevation

MAP FINDINGS

Site

Database(s)

EDR ID Number  
EPA ID Number

**TINLEY PARK MENTAL HEALTH CENTER (Continued)**

**1006057025**

Year:	2008
Pollutant Code:	METHANE
ID Number:	031312AAI
Tons Per Year:	0.1381
Year:	2009
Pollutant Code:	METHANE
ID Number:	031312AAI
Tons Per Year:	0.42180000000000001
Year:	2010
Pollutant Code:	PART
ID Number:	031312AAI
Tons Per Year:	7.2294
Year:	2008
Pollutant Code:	NOX
ID Number:	031312AAI
Tons Per Year:	0.45629999999999998
Year:	2009
Pollutant Code:	PM2_5
ID Number:	031312AAI
Tons Per Year:	3.5999999999999997E-2
Year:	2009
Pollutant Code:	SO2
ID Number:	031312AAI
Tons Per Year:	0.19209999999999999
Year:	2009
Pollutant Code:	NH3
ID Number:	031312AAI
Tons Per Year:	0.23130000000000001
Year:	2008
Pollutant Code:	NH3
ID Number:	031312AAI
Tons Per Year:	5.54990000000000001
Year:	2010
Pollutant Code:	NOX
ID Number:	031312AAI
Tons Per Year:	5.87059200000000003
Year:	Not reported
Pollutant Code:	CO
ID Number:	031312AAI
Tons Per Year:	8386.5599999999995
Year:	Not reported
Pollutant Code:	CO2
ID Number:	031312AAI
Tons Per Year:	8437.5782400000007
Year:	Not reported
Pollutant Code:	CO2E



Map ID  
Direction  
Distance  
Elevation

MAP FINDINGS

Site

Database(s)

EDR ID Number  
EPA ID Number

**TINLEY PARK MENTAL HEALTH CENTER (Continued)**

**1006057025**

ID Number:	031312AAI
Tons Per Year:	0.160742
Year:	Not reported
Pollutant Code:	METHANE
ID Number:	031312AAI
Tons Per Year:	0.153754
Year:	Not reported
Pollutant Code:	N2O
ID Number:	031312AAI
Tons Per Year:	3.4245999999999999E-2
Year:	Not reported
Pollutant Code:	NH3
ID Number:	031312AAI
Tons Per Year:	8437.5782400000007
Year:	Not reported
Pollutant Code:	CO2E
ID Number:	031312AAI
Tons Per Year:	6.9888000000000003
Year:	Not reported
Pollutant Code:	NOX
ID Number:	031312AAI
Tons Per Year:	0.53114799999999995
Year:	Not reported
Pollutant Code:	PART
ID Number:	031312AAI
Tons Per Year:	0.53114799999999995
Year:	Not reported
Pollutant Code:	PM10
ID Number:	031312AAI
Tons Per Year:	0.53114799999999995
Year:	Not reported
Pollutant Code:	PM2_5
ID Number:	031312AAI
Tons Per Year:	4.1931999999999997E-2
Year:	Not reported
Pollutant Code:	SO2
ID Number:	031312AAI
Tons Per Year:	0.384384
Year:	Not reported
Pollutant Code:	VOM
ID Number:	031312AAI
Tons Per Year:	3.7305000000000001
Year:	2012
Pollutant Code:	NOX
ID Number:	031312AAI
Tons Per Year:	0.28349999999999997

Map ID  
Direction  
Distance  
Elevation

MAP FINDINGS

Site

Database(s)

EDR ID Number  
EPA ID Number

**TINLEY PARK MENTAL HEALTH CENTER (Continued)**

**1006057025**

Year:	2012
Pollutant Code:	PART
ID Number:	031312AAI
Tons Per Year:	0.2834999999999997
Year:	2012
Pollutant Code:	PM10
ID Number:	031312AAI
Tons Per Year:	0.2834999999999997
Year:	2012
Pollutant Code:	PM2_5
ID Number:	031312AAI
Tons Per Year:	0.0224
Year:	2012
Pollutant Code:	SO2
ID Number:	031312AAI
Tons Per Year:	0.2051999999999999
Year:	2012
Pollutant Code:	VOM
ID Number:	031312AAI
Tons Per Year:	4476.6239999999998
Year:	2012
Pollutant Code:	CO2
ID Number:	031312AAI
Tons Per Year:	3.1335999999999999
Year:	2012
Pollutant Code:	CO
ID Number:	031312AAI
Tons Per Year:	CF4
Year:	Not reported
Pollutant Code:	CF4
ID Number:	031312AAI
Tons Per Year:	COG
Year:	Not reported
Pollutant Code:	COG
ID Number:	031312AAI
Tons Per Year:	6.0033000000000003
Year:	2009
Pollutant Code:	NOX
ID Number:	031312AAI
Tons Per Year:	0.159
Year:	2008
Pollutant Code:	N2O
ID Number:	031312AAI
Tons Per Year:	6.0727000000000002
Year:	2008
Pollutant Code:	CO

Map ID  
Direction  
Distance  
Elevation

MAP FINDINGS

Site

Database(s)

EDR ID Number  
EPA ID Number

**TINLEY PARK MENTAL HEALTH CENTER (Continued)**

**1006057025**

ID Number:	031312AAI
Tons Per Year:	5.0427999999999997
Year:	2009
Pollutant Code:	CO
ID Number:	031312AAI
Tons Per Year:	3.5999999999999997E-2
Year:	2009
Pollutant Code:	SO2
ID Number:	031312AAI
Tons Per Year:	7.2294
Year:	2008
Pollutant Code:	NOX
ID Number:	031312AAI
Tons Per Year:	0.4562999999999998
Year:	2009
Pollutant Code:	PM10
ID Number:	031312AAI
Tons Per Year:	0.1321
Year:	2009
Pollutant Code:	N2O
ID Number:	031312AAI
Tons Per Year:	0.1920999999999999
Year:	2009
Pollutant Code:	NH3
ID Number:	031312AAI
Tons Per Year:	0.23130000000000001
Year:	2008
Pollutant Code:	NH3
ID Number:	031312AAI
Tons Per Year:	0.4562999999999998
Year:	2009
Pollutant Code:	PART
ID Number:	031312AAI
Tons Per Year:	8675.3338999999996
Year:	2008
Pollutant Code:	CO2
ID Number:	031312AAI
Tons Per Year:	0.1381
Year:	2009
Pollutant Code:	METHANE
ID Number:	031312AAI
Tons Per Year:	4.3400000000000001E-2
Year:	2008
Pollutant Code:	SO2
ID Number:	031312AAI
Tons Per Year:	0.4562999999999998

Map ID  
Direction  
Distance  
Elevation

MAP FINDINGS

Site

Database(s)

EDR ID Number  
EPA ID Number

**TINLEY PARK MENTAL HEALTH CENTER (Continued)**

**1006057025**

Year: 2009  
Pollutant Code: PM2\_5

ID Number: 031312AAI  
Tons Per Year: 0.5494  
Year: 2008  
Pollutant Code: PM10

ID Number: 031312AAI  
Tons Per Year: 0.5494  
Year: 2008  
Pollutant Code: PART

ID Number: 031312AAI  
Tons Per Year: 0.39760000000000001  
Year: 2008  
Pollutant Code: VOM

ID Number: 031312AAI  
Tons Per Year: 0.33019999999999999  
Year: 2009  
Pollutant Code: VOM

ID Number: 031312AAI  
Tons Per Year: 0.1663  
Year: 2008  
Pollutant Code: METHANE

ID Number: 031312AAI  
Tons Per Year: 7203.98400000000004  
Year: 2009  
Pollutant Code: CO2

ID Number: 031312AAI  
Tons Per Year: 0.5494  
Year: 2008  
Pollutant Code: PM2\_5

Name: TINLEY PARK MENTAL HEALTH CENTER  
Address: 7600 W 183RD ST  
City,State,Zip: TINLEY PARK, IL 60477  
2nd Address: Not reported  
Facility ID: Not reported  
Year: 2012  
Contact Name: Not reported  
Contact Title: Not reported  
Contact Telephone: Not reported  
Contact Fax: Not reported  
Contact Ext: Not reported  
Contact Email: Not reported  
ID Number: 031312AAI  
Cease Operation Date: Not reported  
SIC Code: 8063  
NAICS: Not reported  
Type Code: Not reported  
Permit: Not reported

Map ID  
Direction  
Distance  
Elevation

MAP FINDINGS

Site

Database(s)

EDR ID Number  
EPA ID Number

**TINLEY PARK MENTAL HEALTH CENTER (Continued)**

**1006057025**

Type: Not reported  
Status: Not reported  
Status Date: Not reported  
Expiration Date: Not reported  
Latitude: Not reported  
Longitude: Not reported

Detail:

ID Number: 031312AAI  
Tons Per Year: 6472.0259999999998  
Year: 2011  
Pollutant Code: CO2

ID Number: 031312AAI  
Tons Per Year: 4.5304000000000002  
Year: 2011  
Pollutant Code: CO

ID Number: 031312AAI  
Tons Per Year: 3.2399999999999998E-2  
Year: 2011  
Pollutant Code: SO2

ID Number: 031312AAI  
Tons Per Year: 0.40989999999999999  
Year: 2011  
Pollutant Code: PM10

ID Number: 031312AAI  
Tons Per Year: 0.40989999999999999  
Year: 2011  
Pollutant Code: PART

ID Number: 031312AAI  
Tons Per Year: 5.3933999999999997  
Year: 2011  
Pollutant Code: NOX

ID Number: 031312AAI  
Tons Per Year: 0.40989999999999999  
Year: 2011  
Pollutant Code: PM2\_5

ID Number: 031312AAI  
Tons Per Year: 0.29659999999999997  
Year: 2011  
Pollutant Code: VOM

ID Number: 031312AAI  
Tons Per Year: 0.1187  
Year: 2011  
Pollutant Code: N2O

ID Number: 031312AAI  
Tons Per Year: 0.124  
Year: 2011  
Pollutant Code: METHANE



Map ID  
Direction  
Distance  
Elevation

MAP FINDINGS

Site

Database(s)

EDR ID Number  
EPA ID Number

**TINLEY PARK MENTAL HEALTH CENTER (Continued)**

**1006057025**

ID Number:	031312AAI
Tons Per Year:	0.1726
Year:	2011
Pollutant Code:	NH3
ID Number:	031312AAI
Tons Per Year:	8.2100000000000006E-2
Year:	2012
Pollutant Code:	N2O
ID Number:	031312AAI
Tons Per Year:	0.11940000000000001
Year:	2012
Pollutant Code:	NH3
ID Number:	031312AAI
Tons Per Year:	8.5800000000000001E-2
Year:	2012
Pollutant Code:	METHANE
ID Number:	031312AAI
Tons Per Year:	6659.8559999999998
Year:	2010
Pollutant Code:	CO2
ID Number:	031312AAI
Tons Per Year:	8675.3338999999996
Year:	2008
Pollutant Code:	CO2
ID Number:	031312AAI
Tons Per Year:	5.042799999999997
Year:	2009
Pollutant Code:	CO
ID Number:	031312AAI
Tons Per Year:	6.0033000000000003
Year:	2009
Pollutant Code:	NOX
ID Number:	031312AAI
Tons Per Year:	0.4562999999999998
Year:	2009
Pollutant Code:	PART
ID Number:	031312AAI
Tons Per Year:	0.5494
Year:	2008
Pollutant Code:	PART
ID Number:	031312AAI
Tons Per Year:	0.5494
Year:	2008
Pollutant Code:	PM10
ID Number:	031312AAI
Tons Per Year:	0.5494

Map ID  
Direction  
Distance  
Elevation

MAP FINDINGS

Site

Database(s)

EDR ID Number  
EPA ID Number

**TINLEY PARK MENTAL HEALTH CENTER (Continued)**

**1006057025**

Year:	2008
Pollutant Code:	PM2_5
ID Number:	031312AAI
Tons Per Year:	4.6619000000000002
Year:	2010
Pollutant Code:	CO
ID Number:	031312AAI
Tons Per Year:	6.0727000000000002
Year:	2008
Pollutant Code:	CO
ID Number:	031312AAI
Tons Per Year:	7203.98400000000004
Year:	2009
Pollutant Code:	CO2
ID Number:	031312AAI
Tons Per Year:	0.17760000000000001
Year:	2010
Pollutant Code:	NH3
ID Number:	031312AAI
Tons Per Year:	0.1221
Year:	2010
Pollutant Code:	N2O
ID Number:	031312AAI
Tons Per Year:	0.159
Year:	2008
Pollutant Code:	N2O
ID Number:	031312AAI
Tons Per Year:	0.1321
Year:	2009
Pollutant Code:	N2O
ID Number:	031312AAI
Tons Per Year:	0.42180000000000001
Year:	2010
Pollutant Code:	PM10
ID Number:	031312AAI
Tons Per Year:	0.45629999999999998
Year:	2009
Pollutant Code:	PM10
ID Number:	031312AAI
Tons Per Year:	0.33019999999999999
Year:	2009
Pollutant Code:	VOM
ID Number:	031312AAI
Tons Per Year:	0.42180000000000001
Year:	2010
Pollutant Code:	PM2_5

Map ID  
Direction  
Distance  
Elevation

MAP FINDINGS

Site

Database(s)

EDR ID Number  
EPA ID Number

**TINLEY PARK MENTAL HEALTH CENTER (Continued)**

**1006057025**

ID Number:	031312AAI
Tons Per Year:	0.39760000000000001
Year:	2008
Pollutant Code:	VOM
ID Number:	031312AAI
Tons Per Year:	0.30520000000000003
Year:	2010
Pollutant Code:	VOM
ID Number:	031312AAI
Tons Per Year:	3.3300000000000003E-2
Year:	2010
Pollutant Code:	SO2
ID Number:	031312AAI
Tons Per Year:	4.3400000000000001E-2
Year:	2008
Pollutant Code:	SO2
ID Number:	031312AAI
Tons Per Year:	0.12759999999999999
Year:	2010
Pollutant Code:	METHANE
ID Number:	031312AAI
Tons Per Year:	0.1663
Year:	2008
Pollutant Code:	METHANE
ID Number:	031312AAI
Tons Per Year:	0.1381
Year:	2009
Pollutant Code:	METHANE
ID Number:	031312AAI
Tons Per Year:	0.42180000000000001
Year:	2010
Pollutant Code:	PART
ID Number:	031312AAI
Tons Per Year:	7.2294
Year:	2008
Pollutant Code:	NOX
ID Number:	031312AAI
Tons Per Year:	0.45629999999999998
Year:	2009
Pollutant Code:	PM2_5
ID Number:	031312AAI
Tons Per Year:	3.5999999999999997E-2
Year:	2009
Pollutant Code:	SO2
ID Number:	031312AAI
Tons Per Year:	0.19209999999999999

Map ID  
Direction  
Distance  
Elevation

MAP FINDINGS

Site

Database(s)

EDR ID Number  
EPA ID Number

**TINLEY PARK MENTAL HEALTH CENTER (Continued)**

**1006057025**

Year:	2009
Pollutant Code:	NH3
ID Number:	031312AAI
Tons Per Year:	0.23130000000000001
Year:	2008
Pollutant Code:	NH3
ID Number:	031312AAI
Tons Per Year:	5.54990000000000001
Year:	2010
Pollutant Code:	NOX
ID Number:	031312AAI
Tons Per Year:	5.87059200000000003
Year:	Not reported
Pollutant Code:	CO
ID Number:	031312AAI
Tons Per Year:	8386.5599999999995
Year:	Not reported
Pollutant Code:	CO2
ID Number:	031312AAI
Tons Per Year:	8437.57824000000007
Year:	Not reported
Pollutant Code:	CO2E
ID Number:	031312AAI
Tons Per Year:	0.160742
Year:	Not reported
Pollutant Code:	METHANE
ID Number:	031312AAI
Tons Per Year:	0.153754
Year:	Not reported
Pollutant Code:	N2O
ID Number:	031312AAI
Tons Per Year:	3.4245999999999999E-2
Year:	Not reported
Pollutant Code:	NH3
ID Number:	031312AAI
Tons Per Year:	8437.57824000000007
Year:	Not reported
Pollutant Code:	CO2E
ID Number:	031312AAI
Tons Per Year:	6.98880000000000003
Year:	Not reported
Pollutant Code:	NOX
ID Number:	031312AAI
Tons Per Year:	0.53114799999999995
Year:	Not reported
Pollutant Code:	PART

Map ID  
Direction  
Distance  
Elevation

MAP FINDINGS

Site

Database(s)

EDR ID Number  
EPA ID Number

**TINLEY PARK MENTAL HEALTH CENTER (Continued)**

**1006057025**

ID Number:	031312AAI
Tons Per Year:	0.53114799999999995
Year:	Not reported
Pollutant Code:	PM10
ID Number:	031312AAI
Tons Per Year:	0.53114799999999995
Year:	Not reported
Pollutant Code:	PM2_5
ID Number:	031312AAI
Tons Per Year:	4.193199999999997E-2
Year:	Not reported
Pollutant Code:	SO2
ID Number:	031312AAI
Tons Per Year:	0.384384
Year:	Not reported
Pollutant Code:	VOM
ID Number:	031312AAI
Tons Per Year:	3.7305000000000001
Year:	2012
Pollutant Code:	NOX
ID Number:	031312AAI
Tons Per Year:	0.2834999999999997
Year:	2012
Pollutant Code:	PART
ID Number:	031312AAI
Tons Per Year:	0.2834999999999997
Year:	2012
Pollutant Code:	PM10
ID Number:	031312AAI
Tons Per Year:	0.2834999999999997
Year:	2012
Pollutant Code:	PM2_5
ID Number:	031312AAI
Tons Per Year:	0.0224
Year:	2012
Pollutant Code:	SO2
ID Number:	031312AAI
Tons Per Year:	0.2051999999999999
Year:	2012
Pollutant Code:	VOM
ID Number:	031312AAI
Tons Per Year:	4476.6239999999998
Year:	2012
Pollutant Code:	CO2
ID Number:	031312AAI
Tons Per Year:	3.133599999999999



Map ID  
Direction  
Distance  
Elevation

MAP FINDINGS

Site

Database(s)

EDR ID Number  
EPA ID Number

**TINLEY PARK MENTAL HEALTH CENTER (Continued)**

**1006057025**

Year:	2012
Pollutant Code:	CO
ID Number:	031312AAI
Tons Per Year:	CF4
Year:	Not reported
Pollutant Code:	CF4
ID Number:	031312AAI
Tons Per Year:	COG
Year:	Not reported
Pollutant Code:	COG
ID Number:	031312AAI
Tons Per Year:	6.0033000000000003
Year:	2009
Pollutant Code:	NOX
ID Number:	031312AAI
Tons Per Year:	0.159
Year:	2008
Pollutant Code:	N2O
ID Number:	031312AAI
Tons Per Year:	6.0727000000000002
Year:	2008
Pollutant Code:	CO
ID Number:	031312AAI
Tons Per Year:	5.0427999999999997
Year:	2009
Pollutant Code:	CO
ID Number:	031312AAI
Tons Per Year:	3.5999999999999997E-2
Year:	2009
Pollutant Code:	SO2
ID Number:	031312AAI
Tons Per Year:	7.2294
Year:	2008
Pollutant Code:	NOX
ID Number:	031312AAI
Tons Per Year:	0.45629999999999998
Year:	2009
Pollutant Code:	PM10
ID Number:	031312AAI
Tons Per Year:	0.1321
Year:	2009
Pollutant Code:	N2O
ID Number:	031312AAI
Tons Per Year:	0.19209999999999999
Year:	2009
Pollutant Code:	NH3

Map ID  
Direction  
Distance  
Elevation

MAP FINDINGS

Site

Database(s)

EDR ID Number  
EPA ID Number

**TINLEY PARK MENTAL HEALTH CENTER (Continued)**

**1006057025**

ID Number:	031312AAI
Tons Per Year:	0.23130000000000001
Year:	2008
Pollutant Code:	NH3
ID Number:	031312AAI
Tons Per Year:	0.45629999999999998
Year:	2009
Pollutant Code:	PART
ID Number:	031312AAI
Tons Per Year:	8675.3338999999996
Year:	2008
Pollutant Code:	CO2
ID Number:	031312AAI
Tons Per Year:	0.1381
Year:	2009
Pollutant Code:	METHANE
ID Number:	031312AAI
Tons Per Year:	4.3400000000000001E-2
Year:	2008
Pollutant Code:	SO2
ID Number:	031312AAI
Tons Per Year:	0.45629999999999998
Year:	2009
Pollutant Code:	PM2_5
ID Number:	031312AAI
Tons Per Year:	0.5494
Year:	2008
Pollutant Code:	PM10
ID Number:	031312AAI
Tons Per Year:	0.5494
Year:	2008
Pollutant Code:	PART
ID Number:	031312AAI
Tons Per Year:	0.39760000000000001
Year:	2008
Pollutant Code:	VOM
ID Number:	031312AAI
Tons Per Year:	0.33019999999999999
Year:	2009
Pollutant Code:	VOM
ID Number:	031312AAI
Tons Per Year:	0.1663
Year:	2008
Pollutant Code:	METHANE
ID Number:	031312AAI
Tons Per Year:	7203.9840000000004

Map ID  
Direction  
Distance  
Elevation

MAP FINDINGS

Site

Database(s)

EDR ID Number  
EPA ID Number

**TINLEY PARK MENTAL HEALTH CENTER (Continued)**

**1006057025**

Year: 2009  
Pollutant Code: CO2  
  
ID Number: 031312AAI  
Tons Per Year: 0.5494  
Year: 2008  
Pollutant Code: PM2\_5

**BOL:**

Name: TINLEY PARK MENTAL HEALTH CENTER  
Address: 7600 W 183RD ST  
City,State,Zip: TINLEY PARK, IL 60477  
Site Id: 170000035539  
Inv Num: 0314915027  
Interest Name: Tinley Park Mental Health Ctr  
Interest Type: BOL  
Media Code: LAND  
Latitude: 41.566323  
Longitude: -87.799850

Name: TINLEY PARK MENTAL HEALTH CENTER  
Address: 7600 W 183RD ST  
City,State,Zip: TINLEY PARK, IL 60477  
Site Id: 170000035539  
Inv Num: 0314915027  
Interest Name: Tinley Park Mental Health Ctr  
Interest Type: LUST  
Media Code: LAND  
Latitude: 41.558510  
Longitude: -87.802530

Name: TINLEY PARK MENTAL HEALTH CENTER  
Address: 7600 W 183RD ST  
City,State,Zip: TINLEY PARK, IL 60477  
Site Id: 170000035539  
Inv Num: 0314915027  
Interest Name: Tinley Park Mental Health Ctr  
Interest Type: RCRA  
Media Code: LAND  
Latitude: 41.566323  
Longitude: -87.799850

Name: TINLEY PARK MENTAL HEALTH CENTER  
Address: 7600 W 183RD ST  
City,State,Zip: TINLEY PARK, IL 60477  
Site Id: 170000035539  
Inv Num: 0314915027  
Interest Name: Tinley Park Mental Health Ctr  
Interest Type: SOLID WASTE  
Media Code: LAND  
Latitude: 41.566323  
Longitude: -87.799850

Map ID  
 Direction  
 Distance  
 Elevation

MAP FINDINGS

Site

Database(s)

EDR ID Number  
 EPA ID Number

**10**  
**South**  
**< 1/8**  
**0.010 mi.**  
**54 ft.**

**CMS VEHICLES TINLEY PARK GARAGE**  
**7400 W 183RD ST**  
**TINLEY PARK, IL 60477**

**RCRA NonGen / NLR**  
**FINDS**  
**ECHO**

**1000135532**  
**ILD981955560**

**Relative:**  
**Lower**  
**Actual:**  
**697 ft.**

RCRA Listings:  
 Date Form Received by Agency: 20200923  
 Handler Name: Cms Vehicles Tinley Park Garage  
 Handler Address: 7400 W 183RD ST  
 Handler City,State,Zip: TINLEY PARK, IL 60477  
 EPA ID: ILD981955560  
 Contact Name: Not reported  
 Contact Address: Not reported  
 Contact City,State,Zip: Not reported  
 Contact Telephone: Not reported  
 Contact Fax: Not reported  
 Contact Email: Not reported  
 Contact Title: Not reported  
 EPA Region: 05  
 Land Type: Not reported  
 Federal Waste Generator Description: Not a generator, verified  
 Non-Notifier: Not reported  
 Biennial Report Cycle: Not reported  
 Accessibility: Not reported  
 Active Site Indicator: Not reported  
 State District Owner: IL  
 State District: DESPLAINES  
 Mailing Address: Not reported  
 Mailing City,State,Zip: Not reported  
 Owner Name: Not reported  
 Owner Type: Not reported  
 Operator Name: Not reported  
 Operator Type: Not reported  
 Short-Term Generator Activity: No  
 Importer Activity: No  
 Mixed Waste Generator: No  
 Transporter Activity: No  
 Transfer Facility Activity: No  
 Recycler Activity with Storage: No  
 Small Quantity On-Site Burner Exemption: No  
 Smelting Melting and Refining Furnace Exemption: No  
 Underground Injection Control: No  
 Off-Site Waste Receipt: No  
 Universal Waste Indicator: No  
 Universal Waste Destination Facility: No  
 Federal Universal Waste: No  
 Active Site State-Reg Handler: ---  
 Federal Facility Indicator: Not reported  
 Hazardous Secondary Material Indicator: N  
 Sub-Part K Indicator: Not reported  
 2018 GPRC Permit Baseline: Not on the Baseline  
 2018 GPRC Renewals Baseline: Not on the Baseline  
 202 GPRC Corrective Action Baseline: No  
 Subject to Corrective Action Universe: No  
 Non-TSDFs Where RCRA CA has Been Imposed Universe: No  
 Corrective Action Priority Ranking: No NCAPS ranking  
 Environmental Control Indicator: No  
 Institutional Control Indicator: No

Map ID  
Direction  
Distance  
Elevation

MAP FINDINGS

Site

Database(s)

EDR ID Number  
EPA ID Number

**CMS VEHICLES TINLEY PARK GARAGE (Continued)**

**1000135532**

Human Exposure Controls Indicator:	N/A
Groundwater Controls Indicator:	N/A
Significant Non-Complier Universe:	No
Unaddressed Significant Non-Complier Universe:	No
Addressed Significant Non-Complier Universe:	No
Significant Non-Complier With a Compliance Schedule Universe:	No
Financial Assurance Required:	Not reported
Handler Date of Last Change:	20200923
Recognized Trader-Importer:	No
Recognized Trader-Exporter:	No
Importer of Spent Lead Acid Batteries:	No
Exporter of Spent Lead Acid Batteries:	No
Recycler Activity Without Storage:	No
Manifest Broker:	No
Sub-Part P Indicator:	No

Hazardous Waste Summary:

Waste Code:	F001
Waste Description:	The Following Spent Halogenated Solvents Used In Degreasing: Tetrachloroethylene, Trichlorethylene, Methylene Chloride, 1,1,1-Trichloroethane, Carbon Tetrachloride And Chlorinated Fluorocarbons; All Spent Solvent Mixtures/Blends Used In Degreasing Containing, Before Use, A Total Of Ten Percent Or More (By Volume) Of One Or More Of The Above Halogenated Solvents Or Those Solvents Listed In F002, F004, And F005; And Still Bottoms From The Recovery Of These Spent Solvents And Spent Solvent Mixtures.

Handler - Owner Operator:

Owner/Operator Indicator:	Owner
Owner/Operator Name:	ILLINOIS STATE OF
Legal Status:	State
Date Became Current:	Not reported
Date Ended Current:	Not reported
Owner/Operator Address:	ADDRESS NOT REPORTED
Owner/Operator City,State,Zip:	CITY NOT REPORTED, AK 99998
Owner/Operator Telephone:	312-555-1212
Owner/Operator Telephone Ext:	Not reported
Owner/Operator Fax:	Not reported
Owner/Operator Email:	Not reported

Owner/Operator Indicator:	Operator
Owner/Operator Name:	NAME NOT REPORTED
Legal Status:	State
Date Became Current:	Not reported
Date Ended Current:	Not reported
Owner/Operator Address:	ADDRESS NOT REPORTED
Owner/Operator City,State,Zip:	CITY NOT REPORTED, AK 99998
Owner/Operator Telephone:	312-555-1212
Owner/Operator Telephone Ext:	Not reported
Owner/Operator Fax:	Not reported
Owner/Operator Email:	Not reported

Historic Generators:

Receive Date:	20200923
Handler Name:	CMS VEHICLES TINLEY PARK GARAGE



Map ID  
Direction  
Distance  
Elevation

MAP FINDINGS

Site

Database(s)

EDR ID Number  
EPA ID Number

**CMS VEHICLES TINLEY PARK GARAGE (Continued)**

**1000135532**

Federal Waste Generator Description: Not a generator, verified  
State District Owner: II  
Large Quantity Handler of Universal Waste: No  
Recognized Trader Importer: No  
Recognized Trader Exporter: No  
Spent Lead Acid Battery Importer: No  
Spent Lead Acid Battery Exporter: No  
Current Record: Yes  
Non Storage Recycler Activity: No  
Electronic Manifest Broker: No

Receive Date: 19870311  
Handler Name: CMS VEHICLES TINLEY PARK GARAGE  
Federal Waste Generator Description: Small Quantity Generator  
State District Owner: Not reported  
Large Quantity Handler of Universal Waste: No  
Recognized Trader Importer: No  
Recognized Trader Exporter: No  
Spent Lead Acid Battery Importer: No  
Spent Lead Acid Battery Exporter: No  
Current Record: No  
Non Storage Recycler Activity: Not reported  
Electronic Manifest Broker: Not reported

List of NAICS Codes and Descriptions:  
NAICS Codes: No NAICS Codes Found

Facility Has Received Notices of Violations:  
Violations: No Violations Found

Evaluation Action Summary:  
Evaluations: No Evaluations Found

FINDS:  
Registry ID: 110005859543

[Click Here for FRS Facility Detail Report:](#)

Environmental Interest/Information System:  
RCRAInfo is a national information system that supports the Resource Conservation and Recovery Act (RCRA) program through the tracking of events and activities related to facilities that generate, transport, and treat, store, or dispose of hazardous waste. RCRAInfo allows RCRA program staff to track the notification, permit, compliance, and corrective action activities required under RCRA.

[Click this hyperlink](#) while viewing on your computer to access additional FINDS: detail in the EDR Site Report.

ECHO:  
Envid: 1000135532  
Registry ID: 110005859543  
DFR URL: <http://echo.epa.gov/detailed-facility-report?fid=110005859543>  
Name: CMS VEHICLES TINLEY PARK GARAGE  
Address: 7400 W 183RD ST

Map ID  
Direction  
Distance  
Elevation

MAP FINDINGS

Site

Database(s)

EDR ID Number  
EPA ID Number

**CMS VEHICLES TINLEY PARK GARAGE (Continued)**

1000135532

City,State,Zip: TINLEY PARK, IL 60477

**B11**  
**South**  
**< 1/8**  
**0.025 mi.**  
**133 ft.**

**FOOD AND FUEL-TANK#1-1000**  
**7451 183RD STREET**  
**TINLEY PARK, IL 60477**

**IL AST** **A100514330**  
**N/A**

**Site 1 of 2 in cluster B**

**Relative:**  
**Higher**  
**Actual:**  
**700 ft.**

**AST:**  
Name: FOOD AND FUEL-TANK#1-1000  
Address: 7451 183RD STREET  
City,State,Zip: TINLEY PARK, IL 60477  
Occupancy Number: 1611176845843-WG-052  
Occupant Type: UUU-052 - LP TANKS, CONTAINER FILLING  
Section Number: WG  
Property Owner Name: Not reported  
Type: TANK - LPG TANK 1 NOVS

**B12**  
**South**  
**< 1/8**  
**0.025 mi.**  
**133 ft.**

**LENNY'S FOOD N FUEL 183RD STREET, LLC**  
**7451 183RD STREET**  
**TINLEY PARK, IL 60487**

**IL UST** **U004319523**  
**N/A**

**Site 2 of 2 in cluster B**

**Relative:**  
**Higher**  
**Actual:**  
**700 ft.**

**UST:**  
Name: LENNY'S FOOD N FUEL 183RD STREET, LLC  
Address: 7451 183RD STREET  
City: TINLEY PARK  
Zip: 60487  
Facility ID: 2047018  
Facility Status: ACTIVE  
**Facility Type: COMMERCIAL / RETAIL**  
Owner Id: U0039801  
Owner Name: Lenny's Food N Fuel 183rd Street, LLC  
Owner Address: 8200 W 185th Street Suite K  
Owner City,St,Zip: Tinley Park, IL 60487  
  
Tank Number: 1  
**Tank Status: Currently in use**  
Tank Capacity: 20000  
Tank Substance: Gasoline - Regular  
Last Used Date: Not reported  
OSFM First Notify Date: 10/8/2020  
Red Tag Issue Date: Not reported  
Install Date: 8/7/2020  
**Green Tag Decal: X002916**  
**Green Tag Issue Date: 10/6/2022**  
**Green Tag Expire Date: 12/31/2024**  
Fee Due: \$0.00  
Motor Fuel Permit Inspection Date: 8/15/2022  
Motor Fuel Permit Expiration Date: 12/31/2024  
MOTOR FUEL TYPE: SelfSrv  
Pending Nov: N  
IEMA: Not reported  
Equipment Type: Corrosion Prot - Piping  
Equipment: Fiberglass Non-Corrosive

Map ID  
Direction  
Distance  
Elevation

MAP FINDINGS

Site

Database(s)

EDR ID Number  
EPA ID Number

**LENNY'S FOOD N FUEL 183RD STREET, LLC (Continued)**

**U004319523**

Last Passing Date: N/A  
Test Expire Date: N/A  
Removed Date: Not reported  
Abandoned Date: Not reported

Tank Number: 2  
**Tank Status: Currently in use**  
Tank Capacity: 6000  
Tank Substance: Gasoline - Premium  
Last Used Date: Not reported  
OSFM First Notify Date: 10/8/2020  
Red Tag Issue Date: Not reported  
Install Date: 8/7/2020  
**Green Tag Decal: X002916**  
**Green Tag Issue Date: 10/6/2022**  
**Green Tag Expire Date: 12/31/2024**  
Fee Due: \$0.00  
Motor Fuel Permit Inspection Date: 8/15/2022  
Motor Fuel Permit Expiration Date: 12/31/2024  
MOTOR FUEL TYPE: SelfSrv  
Pending Nov: N  
IEMA: Not reported  
Equipment Type: Corrosion Prot - Piping  
Equipment: Fiberglass Non-Corrosive  
Last Passing Date: N/A  
Test Expire Date: N/A  
Removed Date: Not reported  
Abandoned Date: Not reported

Tank Number: 3  
**Tank Status: Currently in use**  
Tank Capacity: 12000  
Tank Substance: Diesel Fuel  
Last Used Date: Not reported  
OSFM First Notify Date: 10/8/2020  
Red Tag Issue Date: Not reported  
Install Date: 8/7/2020  
**Green Tag Decal: X002916**  
**Green Tag Issue Date: 10/6/2022**  
**Green Tag Expire Date: 12/31/2024**  
Fee Due: \$0.00  
Motor Fuel Permit Inspection Date: 8/15/2022  
Motor Fuel Permit Expiration Date: 12/31/2024  
MOTOR FUEL TYPE: SelfSrv  
Pending Nov: N  
IEMA: Not reported  
Equipment Type: Corrosion Prot - Piping  
Equipment: Fiberglass Non-Corrosive  
Last Passing Date: N/A  
Test Expire Date: N/A  
Removed Date: Not reported  
Abandoned Date: Not reported

Tank Number: 4

Map ID  
Direction  
Distance  
Elevation

MAP FINDINGS

Site

Database(s)

EDR ID Number  
EPA ID Number

**LENNY'S FOOD N FUEL 183RD STREET, LLC (Continued)**

**U004319523**

<b>Tank Status:</b>	<b>Currently in use</b>
Tank Capacity:	10000
Tank Substance:	E-85
Last Used Date:	Not reported
OSFM First Notify Date:	10/8/2020
Red Tag Issue Date:	Not reported
Install Date:	8/7/2020
<b>Green Tag Decal:</b>	<b>X002916</b>
<b>Green Tag Issue Date:</b>	<b>10/6/2022</b>
<b>Green Tag Expire Date:</b>	<b>12/31/2024</b>
Fee Due:	\$0.00
Motor Fuel Permit Inspection Date:	8/15/2022
Motor Fuel Permit Expiration Date:	12/31/2024
MOTOR FUEL TYPE:	SelfSrv
Pending Nov:	N
IEMA:	Not reported
Equipment Type:	Corrosion Prot - Piping
Equipment:	Fiberglass Non-Corrosive
Last Passing Date:	N/A
Test Expire Date:	N/A
Removed Date:	Not reported
Abandoned Date:	Not reported
Tank Number:	5
<b>Tank Status:</b>	<b>Unknown</b>
Tank Capacity:	3000
Tank Substance:	Diesel Exhaust Fluid (Non-Regulated)
Last Used Date:	Not reported
OSFM First Notify Date:	10/8/2020
Red Tag Issue Date:	Not reported
Install Date:	8/7/2020
<b>Green Tag Decal:</b>	<b>X002916</b>
<b>Green Tag Issue Date:</b>	<b>10/6/2022</b>
<b>Green Tag Expire Date:</b>	<b>12/31/2024</b>
Fee Due:	\$0.00
Motor Fuel Permit Inspection Date:	8/15/2022
Motor Fuel Permit Expiration Date:	12/31/2024
MOTOR FUEL TYPE:	SelfSrv
Pending Nov:	N
IEMA:	Not reported
Equipment Type:	Tank
Equipment:	Fiberglass Double Wall Containment Solutions
Last Passing Date:	N/A
Test Expire Date:	N/A
Removed Date:	Not reported
Abandoned Date:	Not reported

Map ID  
 Direction  
 Distance  
 Elevation

MAP FINDINGS

Site

Database(s)

EDR ID Number  
 EPA ID Number

**C13**  
**SW**  
 < 1/8  
 0.025 mi.  
 134 ft.

**GW BERKHEIMER CO INC**  
**7635 W 183RD ST**  
**TINLEY PARK, IL 60477**

**RCRA NonGen / NLR**

**1008402710**  
**ILR000137414**

**Site 1 of 2 in cluster C**

**Relative:**  
**Lower**  
**Actual:**  
**698 ft.**

RCRA Listings:	20060301
Date Form Received by Agency:	Gw Berkheimer Co Inc
Handler Name:	7635 W 183RD ST
Handler Address:	TINLEY PARK, IL 60477
Handler City,State,Zip:	ILR000137414
EPA ID:	ENV COORDINATOR
Contact Name:	Not reported
Contact Address:	Not reported
Contact City,State,Zip:	219-887-0141
Contact Telephone:	Not reported
Contact Fax:	Not reported
Contact Email:	Not reported
Contact Title:	05
EPA Region:	Private
Land Type:	Not a generator, verified
Federal Waste Generator Description:	Not reported
Non-Notifier:	2005
Biennial Report Cycle:	Not reported
Accessibility:	Not reported
Active Site Indicator:	Not reported
State District Owner:	Not reported
State District:	DESPLAINES
Mailing Address:	3460 TAFT ST
Mailing City,State,Zip:	GARY, IN 46408
Owner Name:	Gw Berkheimer Co Inc
Owner Type:	Private
Operator Name:	Gw Berkheimer Co Inc
Operator Type:	Private
Short-Term Generator Activity:	No
Importer Activity:	No
Mixed Waste Generator:	No
Transporter Activity:	No
Transfer Facility Activity:	No
Recycler Activity with Storage:	No
Small Quantity On-Site Burner Exemption:	No
Smelting Melting and Refining Furnace Exemption:	No
Underground Injection Control:	No
Off-Site Waste Receipt:	No
Universal Waste Indicator:	No
Universal Waste Destination Facility:	No
Federal Universal Waste:	No
Active Site State-Reg Handler:	---
Federal Facility Indicator:	Not reported
Hazardous Secondary Material Indicator:	NN
Sub-Part K Indicator:	Not reported
2018 GPRC Permit Baseline:	Not on the Baseline
2018 GPRC Renewals Baseline:	Not on the Baseline
202 GPRC Corrective Action Baseline:	No
Subject to Corrective Action Universe:	No
Non-TSDFs Where RCRA CA has Been Imposed Universe:	No
Corrective Action Priority Ranking:	No NCAPS ranking
Environmental Control Indicator:	No
Institutional Control Indicator:	No

Map ID  
Direction  
Distance  
Elevation

MAP FINDINGS

Site

Database(s)

EDR ID Number  
EPA ID Number

**GW BERKHEIMER CO INC (Continued)**

**1008402710**

Human Exposure Controls Indicator:	N/A
Groundwater Controls Indicator:	N/A
Significant Non-Complier Universe:	No
Unaddressed Significant Non-Complier Universe:	No
Addressed Significant Non-Complier Universe:	No
Significant Non-Complier With a Compliance Schedule Universe:	No
Financial Assurance Required:	Not reported
Handler Date of Last Change:	20150414
Recognized Trader-Importer:	No
Recognized Trader-Exporter:	No
Importer of Spent Lead Acid Batteries:	No
Exporter of Spent Lead Acid Batteries:	No
Recycler Activity Without Storage:	Not reported
Manifest Broker:	Not reported
Sub-Part P Indicator:	No

Biennial: List of Years

Year: 2005

[Click Here for Biennial Reporting System Data:](#)

Hazardous Waste Summary:

Waste Code:	D001
Waste Description:	Ignitable Waste
Waste Code:	D002
Waste Description:	Corrosive Waste

Handler - Owner Operator:

Owner/Operator Indicator:	Operator
Owner/Operator Name:	GW BERKHEIMER CO INC
Legal Status:	Private
Date Became Current:	19761231
Date Ended Current:	Not reported
Owner/Operator Address:	3460 TAFT ST
Owner/Operator City,State,Zip:	GARY, IN 46408
Owner/Operator Telephone:	Not reported
Owner/Operator Telephone Ext:	Not reported
Owner/Operator Fax:	Not reported
Owner/Operator Email:	Not reported

Owner/Operator Indicator:	Owner
Owner/Operator Name:	GW BERKHEIMER CO INC
Legal Status:	Private
Date Became Current:	19761231
Date Ended Current:	Not reported
Owner/Operator Address:	3460 TAFT ST
Owner/Operator City,State,Zip:	GARY, IN 46408
Owner/Operator Telephone:	Not reported
Owner/Operator Telephone Ext:	Not reported
Owner/Operator Fax:	Not reported
Owner/Operator Email:	Not reported

Owner/Operator Indicator:	Operator
Owner/Operator Name:	GW BERKHEIMER
Legal Status:	Private



Map ID  
Direction  
Distance  
Elevation

MAP FINDINGS

Site

Database(s)

EDR ID Number  
EPA ID Number

**GW BERKHEIMER CO INC (Continued)**

**1008402710**

Date Became Current: 20050916  
Date Ended Current: Not reported  
Owner/Operator Address: Not reported  
Owner/Operator City,State,Zip: Not reported  
Owner/Operator Telephone: Not reported  
Owner/Operator Telephone Ext: Not reported  
Owner/Operator Fax: Not reported  
Owner/Operator Email: Not reported

Owner/Operator Indicator: Owner  
Owner/Operator Name: GW BERKHEIMER  
Legal Status: Private  
Date Became Current: 20050916  
Date Ended Current: Not reported  
Owner/Operator Address: Not reported  
Owner/Operator City,State,Zip: Not reported  
Owner/Operator Telephone: Not reported  
Owner/Operator Telephone Ext: Not reported  
Owner/Operator Fax: Not reported  
Owner/Operator Email: Not reported

Historic Generators:

Receive Date: 20050916  
Handler Name: GW BERKHEIMER  
Federal Waste Generator Description: Large Quantity Generator  
State District Owner: Not reported  
Large Quantity Handler of Universal Waste: No  
Recognized Trader Importer: No  
Recognized Trader Exporter: No  
Spent Lead Acid Battery Importer: No  
Spent Lead Acid Battery Exporter: No  
Current Record: No  
Non Storage Recycler Activity: Not reported  
Electronic Manifest Broker: Not reported

Receive Date: 20060301  
Handler Name: GW BERKHEIMER CO INC  
Federal Waste Generator Description: Not a generator, verified  
State District Owner: Not reported  
Large Quantity Handler of Universal Waste: No  
Recognized Trader Importer: No  
Recognized Trader Exporter: No  
Spent Lead Acid Battery Importer: No  
Spent Lead Acid Battery Exporter: No  
Current Record: Yes  
Non Storage Recycler Activity: Not reported  
Electronic Manifest Broker: Not reported

List of NAICS Codes and Descriptions:

NAICS Code: 339999  
NAICS Description: ALL OTHER MISCELLANEOUS MANUFACTURING

Facility Has Received Notices of Violations:

Violations: No Violations Found

Map ID  
Direction  
Distance  
Elevation

MAP FINDINGS

Site

Database(s)

EDR ID Number  
EPA ID Number

**GW BERKHEIMER CO INC (Continued)**

1008402710

Evaluation Action Summary:  
Evaluations:

No Evaluations Found

C14  
SW  
< 1/8  
0.025 mi.  
134 ft.

**G. W. BERKHEIMER COMPANY, INC.**  
**7635 WEST 183RD**  
**TINLEY PARK, IL 60477**

**IL LUST U001144185**  
**IL UST N/A**

Site 2 of 2 in cluster C

Relative:  
Lower  
Actual:  
698 ft.

LUST:  
Name: G.W. BERKHEIMER CO.  
Address: 7635 WEST 183RD  
City,State,Zip: TINLEY PARK, IL 60477  
Incident Num: 912899  
IL EPA Id: 1974915002  
Product: Diesel  
IEMA Date: 1991-10-11  
Project Manager: Brockamp  
Project Manager Phone: Not reported  
Email: Not reported  
PRP Name: G.W. Berkheimer Co.  
PRP Contact: Mark Konrady  
PRP Address: 3460 Taft St.  
PRP City,St,Zip: Gary, IN 46408  
PRP Phone: Not reported  
Site Classification: Not reported  
Section 57.5(g) Letter: 731  
Date Section 57.5(g) Letter: Not reported  
Non LUST Determination Letter: Not reported  
20 Report Received: 1992-02-29  
45 Report Received: 1992-01-21  
**No Further Remediation Letter: 1992-02-21**  
No Further Remediation Date Recorded: Not reported  
Heating Oil Date: Not reported  
Non-Lust LR Date: Not reported

UST:

Name: G. W. BERKHEIMER COMPANY, INC.  
Address: 7635 WEST 183RD  
City: TINLEY PARK  
Zip: 60477  
Facility ID: 2000365  
Facility Status: CLOSED  
**Facility Type: NONE**  
Owner Id: U0006277  
Owner Name: G. W. Berkheimer Copany, Inc.  
Owner Address: 3460 Taft Street  
Owner City,St,Zip: Gary, IN 46408

Tank Number: 1  
**Tank Status: Removed**  
Tank Capacity: 2000  
Tank Substance: Diesel Fuel  
Last Used Date: Not reported  
OSFM First Notify Date: 9/14/1987  
Red Tag Issue Date: Not reported

Map ID  
Direction  
Distance  
Elevation

MAP FINDINGS

Site

Database(s)

EDR ID Number  
EPA ID Number

**G. W. BERKHEIMER COMPANY, INC. (Continued)**

U001144185

Install Date: Not reported  
**Green Tag Decal:** Not reported  
**Green Tag Issue Date:** Not reported  
**Green Tag Expire Date:** Not reported  
Fee Due: \$0.00  
Motor Fuel Permit Inspection Date: Not reported  
Motor Fuel Permit Expiration Date: Not reported  
MOTOR FUEL TYPE: Not reported  
Pending Nov: N  
IEMA: 91-2899  
Equipment Type: Not reported  
Equipment: Not reported  
Last Passing Date: Not reported  
Test Expire Date: Not reported  
Removed Date: 11/1/1991  
Abandoned Date: Not reported

D15  
SSE  
< 1/8  
0.027 mi.  
144 ft.

**SPEEDWAY #7427**  
**7201 WEST 183RD STREET**  
**TINLEY PARK, IL 60477**  
**Site 1 of 5 in cluster D**

IL UST U004370950  
N/A

Relative:  
Lower  
Actual:  
695 ft.

UST:  
Name: SPEEDWAY #7427  
Address: 7201 WEST 183RD STREET  
City: TINLEY PARK  
Zip: 60477  
Facility ID: 2014561  
Facility Status: ACTIVE  
**Facility Type: ATTENDED SELF-SERVICE STATION**  
Owner Id: U0026552  
Owner Name: Speedway, LLC  
Owner Address: P.O. Box 1500  
Owner City,St,Zip: Springfield, OH 45501  
  
Tank Number: 1  
**Tank Status: Currently in use**  
Tank Capacity: 10000  
Tank Substance: Gasoline - Regular  
Last Used Date: Not reported  
OSFM First Notify Date: 2/9/1993  
Red Tag Issue Date: Not reported  
Install Date: 6/1/1992  
**Green Tag Decal: W001011**  
**Green Tag Issue Date: 3/2/2021**  
**Green Tag Expire Date: 12/31/2023**  
Fee Due: \$0.00  
Motor Fuel Permit Inspection Date: 3/2/2021  
Motor Fuel Permit Expiration Date: 12/31/2023  
MOTOR FUEL TYPE: SelfSrv  
Pending Nov: N  
IEMA: ,10-1164 ,14-1080 ,14-1114 ,92-0930  
Equipment Type: Corrosion Prot - Piping  
Equipment: Fiberglass Non-Corrosive  
Last Passing Date: N/A  
Test Expire Date: N/A  
Removed Date: Not reported

Map ID  
Direction  
Distance  
Elevation

MAP FINDINGS

Site

Database(s)

EDR ID Number  
EPA ID Number

**SPEEDWAY #7427 (Continued)**

**U004370950**

Abandoned Date: Not reported

Tank Number: 10  
**Tank Status:** **Removed**  
Tank Capacity: 10000  
Tank Substance: Gasoline  
Last Used Date: 6/1/1992  
OSFM First Notify Date: 4/18/1986  
Red Tag Issue Date: Not reported  
Install Date: 1/1/1978  
**Green Tag Decal:** **W001011**  
**Green Tag Issue Date:** **3/2/2021**  
**Green Tag Expire Date:** **12/31/2023**  
Fee Due: \$0.00  
Motor Fuel Permit Inspection Date: 3/2/2021  
Motor Fuel Permit Expiration Date: 12/31/2023  
MOTOR FUEL TYPE: SelfSrv  
Pending Nov: N  
IEMA: Not reported  
Equipment Type: Not reported  
Equipment: Not reported  
Last Passing Date: Not reported  
Test Expire Date: Not reported  
Removed Date: 6/15/1992  
Abandoned Date: Not reported

Tank Number: 11  
**Tank Status:** **Removed**  
Tank Capacity: 10000  
Tank Substance: Gasoline  
Last Used Date: 6/1/1992  
OSFM First Notify Date: 4/18/1986  
Red Tag Issue Date: Not reported  
Install Date: 1/1/1978  
**Green Tag Decal:** **W001011**  
**Green Tag Issue Date:** **3/2/2021**  
**Green Tag Expire Date:** **12/31/2023**  
Fee Due: \$0.00  
Motor Fuel Permit Inspection Date: 3/2/2021  
Motor Fuel Permit Expiration Date: 12/31/2023  
MOTOR FUEL TYPE: SelfSrv  
Pending Nov: N  
IEMA: Not reported  
Equipment Type: Not reported  
Equipment: Not reported  
Last Passing Date: Not reported  
Test Expire Date: Not reported  
Removed Date: 6/15/1992  
Abandoned Date: Not reported

Tank Number: 12  
**Tank Status:** **Currently in use**  
Tank Capacity: 6000  
Tank Substance: E-85

Map ID  
Direction  
Distance  
Elevation

MAP FINDINGS

Site

Database(s)

EDR ID Number  
EPA ID Number

**SPEEDWAY #7427 (Continued)**

**U004370950**

Last Used Date: Not reported  
OSFM First Notify Date: 12/19/2014  
Red Tag Issue Date: Not reported  
Install Date: 12/4/2014  
**Green Tag Decal: W001011**  
**Green Tag Issue Date: 3/2/2021**  
**Green Tag Expire Date: 12/31/2023**  
Fee Due: \$0.00  
Motor Fuel Permit Inspection Date: 3/2/2021  
Motor Fuel Permit Expiration Date: 12/31/2023  
MOTOR FUEL TYPE: SelfSrv  
Pending Nov: N  
IEMA: Not reported  
Equipment Type: Corrosion Prot - Piping  
Equipment: Flexible Non-Corrosive  
Last Passing Date: N/A  
Test Expire Date: N/A  
Removed Date: Not reported  
Abandoned Date: Not reported

Tank Number: 2  
**Tank Status: Currently in use**  
Tank Capacity: 10000  
Tank Substance: Gasoline - Regular  
Last Used Date: Not reported  
OSFM First Notify Date: 2/9/1993  
Red Tag Issue Date: Not reported  
Install Date: 6/1/1992  
**Green Tag Decal: W001011**  
**Green Tag Issue Date: 3/2/2021**  
**Green Tag Expire Date: 12/31/2023**  
Fee Due: \$0.00  
Motor Fuel Permit Inspection Date: 3/2/2021  
Motor Fuel Permit Expiration Date: 12/31/2023  
MOTOR FUEL TYPE: SelfSrv  
Pending Nov: N  
IEMA: Not reported  
Equipment Type: Corrosion Prot - Piping  
Equipment: Fiberglass Non-Corrosive  
Last Passing Date: N/A  
Test Expire Date: N/A  
Removed Date: Not reported  
Abandoned Date: Not reported

Tank Number: 3  
**Tank Status: Currently in use**  
Tank Capacity: 10000  
Tank Substance: Gasoline - Regular  
Last Used Date: Not reported  
OSFM First Notify Date: 2/9/1993  
Red Tag Issue Date: Not reported  
Install Date: 6/1/1992  
**Green Tag Decal: W001011**  
**Green Tag Issue Date: 3/2/2021**  
**Green Tag Expire Date: 12/31/2023**

Map ID  
Direction  
Distance  
Elevation

MAP FINDINGS

Site

Database(s)

EDR ID Number  
EPA ID Number

**SPEEDWAY #7427 (Continued)**

**U004370950**

Fee Due: \$0.00  
Motor Fuel Permit Inspection Date: 3/2/2021  
Motor Fuel Permit Expiration Date: 12/31/2023  
MOTOR FUEL TYPE: SelfSrv  
Pending Nov: N  
IEMA: Not reported  
Equipment Type: Corrosion Prot - Piping  
Equipment: Fiberglass Non-Corrosive  
Last Passing Date: N/A  
Test Expire Date: N/A  
Removed Date: Not reported  
Abandoned Date: Not reported

Tank Number: 4  
**Tank Status:** **Currently in use**  
Tank Capacity: 10000  
Tank Substance: Gasoline - Premium  
Last Used Date: Not reported  
OSFM First Notify Date: 2/9/1993  
Red Tag Issue Date: Not reported  
Install Date: 6/1/1992

**Green Tag Decal:** **W001011**  
**Green Tag Issue Date:** **3/2/2021**  
**Green Tag Expire Date:** **12/31/2023**

Fee Due: \$0.00  
Motor Fuel Permit Inspection Date: 3/2/2021  
Motor Fuel Permit Expiration Date: 12/31/2023  
MOTOR FUEL TYPE: SelfSrv  
Pending Nov: N  
IEMA: Not reported  
Equipment Type: Corrosion Prot - Piping  
Equipment: Fiberglass Non-Corrosive  
Last Passing Date: N/A  
Test Expire Date: N/A  
Removed Date: Not reported  
Abandoned Date: Not reported

Tank Number: 5  
**Tank Status:** **Currently in use**  
Tank Capacity: 10000  
Tank Substance: B-11  
Last Used Date: Not reported  
OSFM First Notify Date: 2/9/1993  
Red Tag Issue Date: Not reported  
Install Date: 6/1/1992

**Green Tag Decal:** **W001011**  
**Green Tag Issue Date:** **3/2/2021**  
**Green Tag Expire Date:** **12/31/2023**

Fee Due: \$0.00  
Motor Fuel Permit Inspection Date: 3/2/2021  
Motor Fuel Permit Expiration Date: 12/31/2023  
MOTOR FUEL TYPE: SelfSrv  
Pending Nov: N  
IEMA: Not reported  
Equipment Type: Corrosion Prot - Piping



Map ID  
Direction  
Distance  
Elevation

MAP FINDINGS

Site

Database(s)

EDR ID Number  
EPA ID Number

**SPEEDWAY #7427 (Continued)**

**U004370950**

Equipment: Fiberglass Non-Corrosive  
Last Passing Date: N/A  
Test Expire Date: N/A  
Removed Date: Not reported  
Abandoned Date: Not reported

Tank Number: 6  
**Tank Status: Removed**  
Tank Capacity: 4000  
Tank Substance: Kerosene  
Last Used Date: Not reported  
OSFM First Notify Date: 1/19/1990  
Red Tag Issue Date: Not reported  
Install Date: 1/1/1989  
**Green Tag Decal: W001011**  
**Green Tag Issue Date: 3/2/2021**  
**Green Tag Expire Date: 12/31/2023**  
Fee Due: \$0.00  
Motor Fuel Permit Inspection Date: 3/2/2021  
Motor Fuel Permit Expiration Date: 12/31/2023  
MOTOR FUEL TYPE: SelfSrv  
Pending Nov: N  
IEMA: Not reported  
Equipment Type: Corrosion Prot - Piping  
Equipment: Fiberglass Non-Corrosive  
Last Passing Date: N/A  
Test Expire Date: N/A  
Removed Date: 12/2/2014  
Abandoned Date: Not reported

Tank Number: 7  
**Tank Status: Removed**  
Tank Capacity: 6000  
Tank Substance: Diesel Fuel  
Last Used Date: 6/1/1992  
OSFM First Notify Date: 4/18/1986  
Red Tag Issue Date: Not reported  
Install Date: 1/1/1978  
**Green Tag Decal: W001011**  
**Green Tag Issue Date: 3/2/2021**  
**Green Tag Expire Date: 12/31/2023**  
Fee Due: \$0.00  
Motor Fuel Permit Inspection Date: 3/2/2021  
Motor Fuel Permit Expiration Date: 12/31/2023  
MOTOR FUEL TYPE: SelfSrv  
Pending Nov: N  
IEMA: Not reported  
Equipment Type: Not reported  
Equipment: Not reported  
Last Passing Date: Not reported  
Test Expire Date: Not reported  
Removed Date: 6/15/1992  
Abandoned Date: Not reported

Map ID  
Direction  
Distance  
Elevation

MAP FINDINGS

Site

Database(s)

EDR ID Number  
EPA ID Number

**SPEEDWAY #7427 (Continued)**

**U004370950**

Tank Number: 8  
**Tank Status: Removed**  
Tank Capacity: 8000  
Tank Substance: Gasoline  
Last Used Date: 6/1/1992  
OSFM First Notify Date: 4/18/1986  
Red Tag Issue Date: Not reported  
Install Date: 1/1/1978  
**Green Tag Decal: W001011**  
**Green Tag Issue Date: 3/2/2021**  
**Green Tag Expire Date: 12/31/2023**  
Fee Due: \$0.00  
Motor Fuel Permit Inspection Date: 3/2/2021  
Motor Fuel Permit Expiration Date: 12/31/2023  
MOTOR FUEL TYPE: SelfSrv  
Pending Nov: N  
IEMA: Not reported  
Equipment Type: Not reported  
Equipment: Not reported  
Last Passing Date: Not reported  
Test Expire Date: Not reported  
Removed Date: 6/15/1992  
Abandoned Date: Not reported

Tank Number: 9  
**Tank Status: Removed**  
Tank Capacity: 8000  
Tank Substance: Gasoline  
Last Used Date: 6/1/1992  
OSFM First Notify Date: 4/18/1986  
Red Tag Issue Date: Not reported  
Install Date: 1/1/1978  
**Green Tag Decal: W001011**  
**Green Tag Issue Date: 3/2/2021**  
**Green Tag Expire Date: 12/31/2023**  
Fee Due: \$0.00  
Motor Fuel Permit Inspection Date: 3/2/2021  
Motor Fuel Permit Expiration Date: 12/31/2023  
MOTOR FUEL TYPE: SelfSrv  
Pending Nov: N  
IEMA: Not reported  
Equipment Type: Not reported  
Equipment: Not reported  
Last Passing Date: Not reported  
Test Expire Date: Not reported  
Removed Date: 6/15/1992  
Abandoned Date: Not reported

Map ID  
Direction  
Distance  
Elevation

MAP FINDINGS

Site

Database(s)  
EDR ID Number  
EPA ID Number

D16  
SSE  
< 1/8  
0.027 mi.  
144 ft.

**SPEEDWAY SUPERAMERICA**  
**7201 WEST 183RD ST.**  
**TINLEY PARK, IL 60477**

**IL LUST** U001144183  
**IL TIER 2** N/A

**Site 2 of 5 in cluster D**

**Relative:**  
**Lower**

LUST:

**Actual:**  
**695 ft.**

Name: SPEEDWAY, LLC #7427, FRMR  
Address: 7201 WEST 183RD STREET  
City,State,Zip: TINLEY PARK, IL 60477  
Incident Num: 920930  
IL EPA Id: 314915038  
Product: Gasoline  
IEMA Date: 1992-04-09  
Project Manager: Putrich  
Project Manager Phone: (217) 524-4827  
Email: Steve.Putrich@illinois.gov  
PRP Name: MPC Investment, LLC  
PRP Contact: Timothy Peterkoski  
PRP Address: 539 South Main Street  
PRP City,St,Zip: Findlay, OH 45840  
PRP Phone: (419) 421-2869  
Site Classification: Not reported  
Section 57.5(g) Letter: 734  
Date Section 57.5(g) Letter: Not reported  
Non LUST Determination Letter: Not reported  
20 Report Received: 1992-04-27  
45 Report Received: 1992-05-05  
**No Further Remediation Letter: Not reported**  
No Further Remediation Date Recorded:Not reported  
Heating Oil Date: Not reported  
Non-Lust LR Date: Not reported

Name: SPEEDWAY SUPERAMERICA  
Address: 7201 WEST 183RD ST.  
City,State,Zip: TINLEY PARK, IL 60477  
Incident Num: 20011592  
IL EPA Id: 314915038  
Product: Gasoline  
IEMA Date: 2001-09-25  
Project Manager: Bloome  
Project Manager Phone: Not reported  
Email: Not reported  
PRP Name: Speedway SuperAmerica  
PRP Contact: Janice Campbell  
PRP Address: P.O. Box 1500  
PRP City,St,Zip: Springfield, OH 45501  
PRP Phone: 9378637722  
Site Classification: Not reported  
Section 57.5(g) Letter: 732  
Date Section 57.5(g) Letter: Not reported  
Non LUST Determination Letter: 2004-06-30  
20 Report Received: Not reported  
45 Report Received: Not reported  
**No Further Remediation Letter: Not reported**  
No Further Remediation Date Recorded:Not reported  
Heating Oil Date: Not reported  
Non-Lust LR Date: 2004-06-30

Map ID  
Direction  
Distance  
Elevation

MAP FINDINGS

Site

Database(s)

EDR ID Number  
EPA ID Number

**SPEEDWAY SUPERAMERICA (Continued)**

**U001144183**

Name: EMRO MARKETING  
Address: 7201 WEST 183RD ST.  
City,State,Zip: TINLEY PARK, IL 60477  
Incident Num: 910005  
IL EPA Id: 314915038  
Product: Gasoline  
IEMA Date: 1991-01-02  
Project Manager: Putrich  
Project Manager Phone: (217) 524-4827  
Email: Steve.Putrich@illinois.gov  
PRP Name: Emro Marketing  
PRP Contact: R.G. Schumann  
PRP Address: P.O. Box 162  
PRP City,St,Zip: East Hazel Crest, IL 60429-0162  
PRP Phone: Not reported  
Site Classification: Not reported  
Section 57.5(g) Letter: 731  
Date Section 57.5(g) Letter: Not reported  
Non LUST Determination Letter: Not reported  
20 Report Received: 1992-02-29  
45 Report Received: 1992-08-25  
**No Further Remediation Letter: 1991-03-11**  
No Further Remediation Date Recorded:Not reported  
Heating Oil Date: Not reported  
Non-Lust LR Date: Not reported

Name: EMRO MARKETING  
Address: 7201 WEST 183RD ST.  
City,State,Zip: TINLEY PARK, IL 60477  
Incident Num: 910070  
IL EPA Id: 314915038  
Product: Gasoline  
IEMA Date: 1991-01-09  
Project Manager: Putrich  
Project Manager Phone: (217) 524-4827  
Email: Steve.Putrich@illinois.gov  
PRP Name: Emro Marketing  
PRP Contact: R.G. Schumann  
PRP Address: P.O. Box 162  
PRP City,St,Zip: East Hazel Crest, IL 60429-0162  
PRP Phone: Not reported  
Site Classification: Not reported  
Section 57.5(g) Letter: 731  
Date Section 57.5(g) Letter: Not reported  
Non LUST Determination Letter: Not reported  
20 Report Received: 1992-02-29  
45 Report Received: 1992-02-29  
**No Further Remediation Letter: 1992-11-17**  
No Further Remediation Date Recorded:Not reported  
Heating Oil Date: Not reported  
Non-Lust LR Date: Not reported

Name: SPEEDWAY SUPERAMERICA  
Address: 7201 WEST 183RD ST.  
City,State,Zip: TINLEY PARK, IL 60477  
Incident Num: 20002278  
IL EPA Id: 314915038

Map ID  
Direction  
Distance  
Elevation

MAP FINDINGS

Site

Database(s)

EDR ID Number  
EPA ID Number

**SPEEDWAY SUPERAMERICA (Continued)**

U001144183

Product: Other Petroleum  
IEMA Date: 2000-11-29  
Project Manager: Bloome  
Project Manager Phone: Not reported  
Email: Not reported  
PRP Name: Speedway SuperAmerica  
PRP Contact: Melissa Frazer  
PRP Address: 600 Speedway Dr.  
PRP City,St,Zip: Enon, OH 45323  
PRP Phone: 9378643000  
Site Classification: Not reported  
Section 57.5(g) Letter: 732  
Date Section 57.5(g) Letter: Not reported  
Non LUST Determination Letter: 2004-06-30  
20 Report Received: Not reported  
45 Report Received: Not reported  
**No Further Remediation Letter: Not reported**  
No Further Remediation Date Recorded: Not reported  
Heating Oil Date: Not reported  
Non-Lust LR Date: 2004-06-30

Name: SPEEDWAY SUPERAMERICA  
Address: 7201 WEST 183RD STREET  
City,State,Zip: TINLEY PARK, IL 60477  
Incident Num: 20101164  
IL EPA Id: 314915038  
Product: Unleaded Gas  
IEMA Date: 2010-10-25  
Project Manager: Bloome  
Project Manager Phone: Not reported  
Email: Not reported  
PRP Name: Speedway SuperAmerica  
PRP Contact: Michele Musselman  
PRP Address: P.O. Box 1500  
PRP City,St,Zip: Springfield, OH 45501  
PRP Phone: 9378637071  
Site Classification: Not reported  
Section 57.5(g) Letter: 734  
Date Section 57.5(g) Letter: Not reported  
Non LUST Determination Letter: Not reported  
20 Report Received: 2010-11-08  
45 Report Received: 2010-12-20  
**No Further Remediation Letter: 2011-01-26**  
No Further Remediation Date Recorded: 2011-03-26  
Heating Oil Date: Not reported  
Non-Lust LR Date: Not reported

Name: SPEEDWAY, LLC #7427, FRMR  
Address: 7201 WEST 183RD STREET  
City,State,Zip: TINLEY PARK, IL 60477  
Incident Num: 20141080  
IL EPA Id: 314915038  
Product: Gasoline  
IEMA Date: 2014-09-19  
Project Manager: Putrich  
Project Manager Phone: (217) 524-4827  
Email: Steve.Putrich@illinois.gov

Map ID  
Direction  
Distance  
Elevation

MAP FINDINGS

Site

Database(s)

EDR ID Number  
EPA ID Number

**SPEEDWAY SUPERAMERICA (Continued)**

U001144183

PRP Name: MPC Investment, LLC  
PRP Contact: Timothy Peterkoski  
PRP Address: 539 South Main Street  
PRP City,St,Zip: Findlay, OH 45840  
PRP Phone: (419) 421-2869  
Site Classification: Not reported  
Section 57.5(g) Letter: 734  
Date Section 57.5(g) Letter: Not reported  
Non LUST Determination Letter: Not reported  
20 Report Received: 2014-10-06  
45 Report Received: 2014-11-18  
**No Further Remediation Letter: Not reported**  
No Further Remediation Date Recorded:Not reported  
Heating Oil Date: Not reported  
Non-Lust LR Date: Not reported

Name: SPEEDWAY, LLC #7427, FRMR  
Address: 7201 WEST 183RD STREET  
City,State,Zip: TINLEY PARK, IL 60477  
Incident Num: 20141114  
IL EPA Id: 314915038  
Product: Not reported  
IEMA Date: 2014-09-29  
Project Manager: Putrich  
Project Manager Phone: (217) 524-4827  
Email: Steve.Putrich@illinois.gov  
PRP Name: MPC Investment, LLC  
PRP Contact: Timothy Peterkoski  
PRP Address: 539 South Main Street  
PRP City,St,Zip: Findlay, OH 45840  
PRP Phone: (419) 421-2869  
Site Classification: Not reported  
Section 57.5(g) Letter: 734  
Date Section 57.5(g) Letter: Not reported  
Non LUST Determination Letter: Not reported  
20 Report Received: 2014-10-07  
45 Report Received: 2014-11-21  
**No Further Remediation Letter: Not reported**  
No Further Remediation Date Recorded:Not reported  
Heating Oil Date: Not reported  
Non-Lust LR Date: Not reported

TIER 2:

Name: SPEEDWAY 7427  
Address: 7201 W 183RD ST  
City,State,Zip: TINLEY PARK, IL 604776201  
Year: 2022  
Corporate Name: Speedway LLC  
Latitude: 41.558  
Longitude: -87.7936  
Facility Fax: 8882255735  
Fire Dept: Tinley Park Volunteer Fire Department  
LEPC: Will  
Owner: Speedway LLC  
Owner Phone: 9378637642  
Owner Street: 500 Speedway Drive  
Owner City/State/ZipCode: Enon, OH 45323



Map ID  
Direction  
Distance  
Elevation

MAP FINDINGS

Site

Database(s)

EDR ID Number  
EPA ID Number

**SPEEDWAY SUPERAMERICA (Continued)**

**U001144183**

Mailing Name: Speedway LLC  
Mailing Street: 500 Speedway Drive  
Mailing City/State/ZipCode: Enon, OH 45323  
Chemical Name: Flex Fuel  
CAS Number: N/A  
Chemical EHS: No  
Chemical Contents: Mixture, Liquid,  
Chemical Health Hazards: Fire, Immediate, Delayed,  
Chemical Max Daily Amount(pounds): 25,000-49,999  
Chemical Avg Daily Amount(pounds): 25,000-49,999  
Max Daily Range: Not reported

Name: SPEEDWAY 7427  
Address: 7201 W 183RD ST  
City,State,Zip: TINLEY PARK, IL 604776201  
Year: 2022  
Corporate Name: Speedway LLC  
Latitude: 41.558  
Longitude: -87.7936  
Facility Fax: 8882255735  
Fire Dept: Tinley Park Volunteer Fire Department  
LEPC: Will  
Owner: Speedway LLC  
Owner Phone: 9378637642  
Owner Street: 500 Speedway Drive  
Owner City/State/ZipCode: Enon, OH 45323  
Mailing Name: Speedway LLC  
Mailing Street: 500 Speedway Drive  
Mailing City/State/ZipCode: Enon, OH 45323  
Chemical Name: Bio-Diesel  
CAS Number: 67784809  
Chemical EHS: No  
Chemical Contents: Pure, Liquid,  
Chemical Health Hazards: Not reported  
Chemical Max Daily Amount(pounds): 50,000-74,999  
Chemical Avg Daily Amount(pounds): 50,000-74,999  
Max Daily Range: Not reported

Name: SPEEDWAY 7427  
Address: 7201 W 183RD ST  
City,State,Zip: TINLEY PARK, IL 604776201  
Year: 2022  
Corporate Name: Speedway LLC  
Latitude: 41.558  
Longitude: -87.7936  
Facility Fax: 8882255735  
Fire Dept: Tinley Park Volunteer Fire Department  
LEPC: Will  
Owner: Speedway LLC  
Owner Phone: 9378637642  
Owner Street: 500 Speedway Drive  
Owner City/State/ZipCode: Enon, OH 45323  
Mailing Name: Speedway LLC  
Mailing Street: 500 Speedway Drive  
Mailing City/State/ZipCode: Enon, OH 45323  
Chemical Name: Gasoline  
CAS Number: 86290815

Map ID  
Direction  
Distance  
Elevation

MAP FINDINGS

Site

Database(s)

EDR ID Number  
EPA ID Number

**SPEEDWAY SUPERAMERICA (Continued)**

**U001144183**

Chemical EHS:	No
Chemical Contents:	Pure, Liquid,
Chemical Health Hazards:	Not reported
Chemical Max Daily Amount(pounds):	100,000-499,999
Chemical Avg Daily Amount(pounds):	100,000-499,999
Max Daily Range:	Not reported
Name:	SPEEDWAY 7427
Address:	7201 W 183RD ST
City,State,Zip:	TINLEY PARK, IL 604776201
Year:	2021
Corporate Name:	Speedway LLC
Latitude:	41.558
Longitude:	-87.7936
Facility Fax:	8882255735
Fire Dept:	Tinley Park Volunteer Fire Department
LEPC:	Will
Owner:	Speedway LLC
Owner Phone:	9378637642
Owner Street:	500 Speedway Drive
Owner City/State/ZipCode:	Enon, OH 45323
Mailing Name:	Speedway LLC
Mailing Street:	500 Speedway Drive
Mailing City/State/ZipCode:	Enon, OH 45323
Chemical Name:	Bio-Diesel
CAS Number:	67784809
Chemical EHS:	No
Chemical Contents:	Pure, Liquid,
Chemical Health Hazards:	Not reported
Chemical Max Daily Amount(pounds):	50,000-74,999
Chemical Avg Daily Amount(pounds):	50,000-74,999
Max Daily Range:	Not reported
Name:	SPEEDWAY 7427
Address:	7201 W 183RD ST
City,State,Zip:	TINLEY PARK, IL 604776201
Year:	2021
Corporate Name:	Speedway LLC
Latitude:	41.558
Longitude:	-87.7936
Facility Fax:	8882255735
Fire Dept:	Tinley Park Volunteer Fire Department
LEPC:	Will
Owner:	Speedway LLC
Owner Phone:	9378637642
Owner Street:	500 Speedway Drive
Owner City/State/ZipCode:	Enon, OH 45323
Mailing Name:	Speedway LLC
Mailing Street:	500 Speedway Drive
Mailing City/State/ZipCode:	Enon, OH 45323
Chemical Name:	Flex Fuel
CAS Number:	N/A
Chemical EHS:	No
Chemical Contents:	Mixture, Liquid,
Chemical Health Hazards:	Fire, Immediate, Delayed,
Chemical Max Daily Amount(pounds):	25,000-49,999
Chemical Avg Daily Amount(pounds):	25,000-49,999

Map ID  
Direction  
Distance  
Elevation

MAP FINDINGS

Site

Database(s)

EDR ID Number  
EPA ID Number

**SPEEDWAY SUPERAMERICA (Continued)**

**U001144183**

Max Daily Range: Not reported

Name: SPEEDWAY 7427  
Address: 7201 W 183RD ST  
City,State,Zip: TINLEY PARK, IL 604776201  
Year: 2021  
Corporate Name: Speedway LLC  
Latitude: 41.558  
Longitude: -87.7936  
Facility Fax: 8882255735  
Fire Dept: Tinley Park Volunteer Fire Department  
LEPC: Will  
Owner: Speedway LLC  
Owner Phone: 9378637642  
Owner Street: 500 Speedway Drive  
Owner City/State/ZipCode: Enon, OH 45323  
Mailing Name: Speedway LLC  
Mailing Street: 500 Speedway Drive  
Mailing City/State/ZipCode: Enon, OH 45323  
Chemical Name: Gasoline  
CAS Number: 86290815  
Chemical EHS: No  
Chemical Contents: Pure, Liquid,  
Chemical Health Hazards: Not reported  
Chemical Max Daily Amount(pounds): 100,000-499,999  
Chemical Avg Daily Amount(pounds): 100,000-499,999  
Max Daily Range: Not reported

Name: SPEEDWAY 7427  
Address: 7201 W 183RD ST  
City,State,Zip: TINLEY PARK, IL 604776201  
Year: 2020  
Corporate Name: Speedway LLC  
Latitude: 41.558  
Longitude: -87.7936  
Facility Fax: 8882255735  
Fire Dept: Tinley Park Volunteer Fire Department  
LEPC: Will  
Owner: Speedway LLC  
Owner Phone: 9378637642  
Owner Street: 500 Speedway Drive  
Owner City/State/ZipCode: Enon, OH 45323  
Mailing Name: Speedway LLC  
Mailing Street: 500 Speedway Drive  
Mailing City/State/ZipCode: Enon, OH 45323  
Chemical Name: Flex Fuel  
CAS Number: N/A  
Chemical EHS: No  
Chemical Contents: Mixture, Liquid,  
Chemical Health Hazards: Fire, Immediate, Delayed,  
Chemical Max Daily Amount(pounds): 25,000-49,999  
Chemical Avg Daily Amount(pounds): 25,000-49,999  
Max Daily Range: Not reported

Name: SPEEDWAY 7427  
Address: 7201 W 183RD ST  
City,State,Zip: TINLEY PARK, IL 604776201

Map ID  
Direction  
Distance  
Elevation

MAP FINDINGS

Site

Database(s)

EDR ID Number  
EPA ID Number

**SPEEDWAY SUPERAMERICA (Continued)**

**U001144183**

Year: 2020  
Corporate Name: Speedway LLC  
Latitude: 41.558  
Longitude: -87.7936  
Facility Fax: 8882255735  
Fire Dept: Tinley Park Volunteer Fire Department  
LEPC: Will  
Owner: Speedway LLC  
Owner Phone: 9378637642  
Owner Street: 500 Speedway Drive  
Owner City/State/ZipCode: Enon, OH 45323  
Mailing Name: Speedway LLC  
Mailing Street: 500 Speedway Drive  
Mailing City/State/ZipCode: Enon, OH 45323  
Chemical Name: Bio-Diesel  
CAS Number: 67784809  
Chemical EHS: No  
Chemical Contents: Pure, Liquid,  
Chemical Health Hazards: Not reported  
Chemical Max Daily Amount(pounds): 50,000-74,999  
Chemical Avg Daily Amount(pounds): 50,000-74,999  
Max Daily Range: Not reported

Name: SPEEDWAY 7427  
Address: 7201 W 183RD ST  
City,State,Zip: TINLEY PARK, IL 604776201  
Year: 2019  
Corporate Name: Speedway LLC  
Latitude: 41.558  
Longitude: -87.7936  
Facility Fax: 8882255735  
Fire Dept: Tinley Park Volunteer Fire Department  
LEPC: Will  
Owner: Speedway LLC  
Owner Phone: 9378637642  
Owner Street: P. O. Box 1500  
Owner City/State/ZipCode: Springfield, OH 45501-1500  
Mailing Name: Speedway LLC  
Mailing Street: P. O. Box 1500  
Mailing City/State/ZipCode: Springfield, OH 45501-1500  
Chemical Name: Flex-Fuel (Gasohol)  
CAS Number: N/A  
Chemical EHS: No  
Chemical Contents: Mixture, Liquid,  
Chemical Health Hazards: Fire, Immediate, Delayed,  
Chemical Max Daily Amount(pounds): 25,000-49,999  
Chemical Avg Daily Amount(pounds): 25,000-49,999  
Max Daily Range: Not reported

Name: SPEEDWAY 7427  
Address: 7201 W 183RD ST  
City,State,Zip: TINLEY PARK, IL 604776201  
Year: 2018  
Corporate Name: Speedway LLC  
Latitude: 41.558  
Longitude: -87.7936  
Facility Fax: 8002556690

Map ID  
 Direction  
 Distance  
 Elevation

MAP FINDINGS

Site

Database(s)

EDR ID Number  
 EPA ID Number

**SPEEDWAY SUPERAMERICA (Continued)**

**U001144183**

Fire Dept:	Tinley Park Volunteer Fire Department
LEPC:	Will
Owner:	Speedway LLC
Owner Phone:	9378637642
Owner Street:	P. O. Box 1500
Owner City/State/ZipCode:	Springfield, OH 45501-1500
Mailing Name:	Speedway LLC
Mailing Street:	P. O. Box 1500
Mailing City/State/ZipCode:	Springfield, OH 45501-1500
Chemical Name:	Flex-Fuel (Gasohol)
CAS Number:	N/A
Chemical EHS:	No
Chemical Contents:	Mixture, Liquid,
Chemical Health Hazards:	Fire, Immediate, Delayed,
Chemical Max Daily Amount(pounds):	25,000-49,999
Chemical Avg Daily Amount(pounds):	25,000-49,999
Max Daily Range:	Not reported

**D17**  
**SSE**  
 < 1/8  
 0.027 mi.  
 144 ft.

**SPEEDWAY 7427**  
**7201 W 183RD ST**  
**TINLEY PARK, IL 60477**  
**Site 3 of 5 in cluster D**

**RCRA-VSQG 1000326048**  
**FINDS ILD984784181**

**Relative:**  
**Lower**  
**Actual:**  
**695 ft.**

<b>RCRA Listings:</b>	
Date Form Received by Agency:	20110228
Handler Name:	Speedway 7427
Handler Address:	7201 W 183RD ST
Handler City,State,Zip:	TINLEY PARK, IL 60477-6201
EPA ID:	ILD984784181
Contact Name:	CHARLES A BESSE
Contact Address:	PO BOX 1500
Contact City,State,Zip:	SPRINGFIELD, OH 45501
Contact Telephone:	937-863-6272
Contact Fax:	937-863-6078
Contact Email:	CABESSE@SPEEDWAY.COM
Contact Title:	ENV COMPLIANCE ADMIN
EPA Region:	05
Land Type:	Private
Federal Waste Generator Description:	Conditionally Exempt Small Quantity Generator
Non-Notifier:	Not reported
Biennial Report Cycle:	Not reported
Accessibility:	Not reported
Active Site Indicator:	Handler Activities
State District Owner:	Not reported
State District:	DESPLAINES
Mailing Address:	PO BOX 1500
Mailing City,State,Zip:	SPRINGFIELD, OH 45501
Owner Name:	Speedway Llc
Owner Type:	Private
Operator Name:	Speedway Llc
Operator Type:	Private
Short-Term Generator Activity:	No
Importer Activity:	No
Mixed Waste Generator:	No
Transporter Activity:	No
Transfer Facility Activity:	No
Recycler Activity with Storage:	No

Map ID  
Direction  
Distance  
Elevation

MAP FINDINGS

Site

Database(s)

EDR ID Number  
EPA ID Number

**SPEEDWAY 7427 (Continued)**

**1000326048**

Small Quantity On-Site Burner Exemption:	No
Smelting Melting and Refining Furnace Exemption:	No
Underground Injection Control:	No
Off-Site Waste Receipt:	No
Universal Waste Indicator:	No
Universal Waste Destination Facility:	No
Federal Universal Waste:	No
Active Site State-Reg Handler:	---
Federal Facility Indicator:	Not reported
Hazardous Secondary Material Indicator:	NN
Sub-Part K Indicator:	Not reported
2018 GPRA Permit Baseline:	Not on the Baseline
2018 GPRA Renewals Baseline:	Not on the Baseline
202 GPRA Corrective Action Baseline:	No
Subject to Corrective Action Universe:	No
Non-TSDFs Where RCRA CA has Been Imposed Universe:	No
Corrective Action Priority Ranking:	No NCAPS ranking
Environmental Control Indicator:	No
Institutional Control Indicator:	No
Human Exposure Controls Indicator:	N/A
Groundwater Controls Indicator:	N/A
Significant Non-Complier Universe:	No
Unaddressed Significant Non-Complier Universe:	No
Addressed Significant Non-Complier Universe:	No
Significant Non-Complier With a Compliance Schedule Universe:	No
Financial Assurance Required:	Not reported
Handler Date of Last Change:	20150414
Recognized Trader-Importer:	No
Recognized Trader-Exporter:	No
Importer of Spent Lead Acid Batteries:	No
Exporter of Spent Lead Acid Batteries:	No
Recycler Activity Without Storage:	Not reported
Manifest Broker:	Not reported
Sub-Part P Indicator:	No

**Hazardous Waste Summary:**

Waste Code:	D001
Waste Description:	Ignitable Waste
Waste Code:	D018
Waste Description:	Benzene

**Handler - Owner Operator:**

Owner/Operator Indicator:	Owner
Owner/Operator Name:	SPEEDWAY SUPERAMERICA LLC
Legal Status:	Private
Date Became Current:	19980101
Date Ended Current:	Not reported
Owner/Operator Address:	PO BOX 1500
Owner/Operator City,State,Zip:	SPRINGFIELD, OH 45501
Owner/Operator Telephone:	Not reported
Owner/Operator Telephone Ext:	Not reported
Owner/Operator Fax:	Not reported
Owner/Operator Email:	Not reported



Map ID  
Direction  
Distance  
Elevation

MAP FINDINGS

Site

Database(s)

EDR ID Number  
EPA ID Number

**SPEEDWAY 7427 (Continued)**

**1000326048**

Owner/Operator Indicator: Owner  
Owner/Operator Name: SPEEDWAY LLC  
Legal Status: Private  
Date Became Current: 19980101  
Date Ended Current: Not reported  
Owner/Operator Address: PO BOX 1500  
Owner/Operator City,State,Zip: SPRINGFIELD, OH 45501  
Owner/Operator Telephone: 937-864-3000  
Owner/Operator Telephone Ext: Not reported  
Owner/Operator Fax: Not reported  
Owner/Operator Email: Not reported

Owner/Operator Indicator: Owner  
Owner/Operator Name: EMRO MARKETING INC  
Legal Status: Private  
Date Became Current: Not reported  
Date Ended Current: Not reported  
Owner/Operator Address: Not reported  
Owner/Operator City,State,Zip: Not reported  
Owner/Operator Telephone: Not reported  
Owner/Operator Telephone Ext: Not reported  
Owner/Operator Fax: Not reported  
Owner/Operator Email: Not reported

Owner/Operator Indicator: Operator  
Owner/Operator Name: SPEEDWAY SUPERAMERICA LLC  
Legal Status: Private  
Date Became Current: 19980101  
Date Ended Current: Not reported  
Owner/Operator Address: PO BOX 1500  
Owner/Operator City,State,Zip: SPRINGFIELD, OH 45501  
Owner/Operator Telephone: Not reported  
Owner/Operator Telephone Ext: Not reported  
Owner/Operator Fax: Not reported  
Owner/Operator Email: Not reported

Owner/Operator Indicator: Operator  
Owner/Operator Name: SPEEDWAY LLC  
Legal Status: Private  
Date Became Current: 19980101  
Date Ended Current: Not reported  
Owner/Operator Address: PO BOX 1500  
Owner/Operator City,State,Zip: SPRINGFIELD, OH 45501  
Owner/Operator Telephone: 937-864-3000  
Owner/Operator Telephone Ext: Not reported  
Owner/Operator Fax: Not reported  
Owner/Operator Email: Not reported

Historic Generators:

Receive Date: 19900502  
Handler Name: EMRO MARKETING NO 7427  
Federal Waste Generator Description: Small Quantity Generator  
State District Owner: Not reported  
Large Quantity Handler of Universal Waste: No  
Recognized Trader Importer: No  
Recognized Trader Exporter: No  
Spent Lead Acid Battery Importer: No

Map ID  
Direction  
Distance  
Elevation

MAP FINDINGS

Site

Database(s)

EDR ID Number  
EPA ID Number

**SPEEDWAY 7427 (Continued)**

**1000326048**

Spent Lead Acid Battery Exporter:	No
Current Record:	No
Non Storage Recycler Activity:	Not reported
Electronic Manifest Broker:	Not reported
Receive Date:	20070228
Handler Name:	SPEEDWAY 7427
Federal Waste Generator Description:	Conditionally Exempt Small Quantity Generator
State District Owner:	Not reported
Large Quantity Handler of Universal Waste:	No
Recognized Trader Importer:	No
Recognized Trader Exporter:	No
Spent Lead Acid Battery Importer:	No
Spent Lead Acid Battery Exporter:	No
Current Record:	No
Non Storage Recycler Activity:	Not reported
Electronic Manifest Broker:	Not reported
Receive Date:	20110228
Handler Name:	SPEEDWAY 7427
Federal Waste Generator Description:	Conditionally Exempt Small Quantity Generator
State District Owner:	Not reported
Large Quantity Handler of Universal Waste:	No
Recognized Trader Importer:	No
Recognized Trader Exporter:	No
Spent Lead Acid Battery Importer:	No
Spent Lead Acid Battery Exporter:	No
Current Record:	Yes
Non Storage Recycler Activity:	Not reported
Electronic Manifest Broker:	Not reported

List of NAICS Codes and Descriptions:

NAICS Code:	44711
NAICS Description:	GASOLINE STATIONS WITH CONVENIENCE STORES

Facility Has Received Notices of Violations:

Violations:	No Violations Found
-------------	---------------------

Evaluation Action Summary:

Evaluations:	No Evaluations Found
--------------	----------------------

FINDS:

Registry ID:	110055135937
--------------	--------------

[Click Here for FRS Facility Detail Report:](#)

Environmental Interest/Information System:

ACES (Illinois - Agency Compliance And Enforcement System) is the Illinois EPA Project to facilitate the permitting operations

[Click this hyperlink](#) while viewing on your computer to access additional FINDS: detail in the EDR Site Report.

Map ID  
Direction  
Distance  
Elevation

MAP FINDINGS

Site

Database(s)

EDR ID Number  
EPA ID Number

D18  
SSE  
< 1/8  
0.027 mi.  
144 ft.

AMOCO SS #15876 FACILITY #26994  
7201 WEST 183RD  
TINLEY PARK, IL 60477  
Site 4 of 5 in cluster D

IL UST U004370986  
N/A

Relative:  
Lower  
Actual:  
695 ft.

UST:  
Name: AMOCO SS #15876 FACILITY #26994  
Address: 7201 WEST 183RD  
City: TINLEY PARK  
Zip: 60477  
Facility ID: 2022794  
Facility Status: EXEMPT  
**Facility Type: NONE**  
Owner Id: U0018805  
Owner Name: Amoco Corporation  
Owner Address: 2021 Spring Road, Suite 400  
Owner City,St,Zip: Oak Brook, IL 60521

Tank Number: 1  
**Tank Status: Removed**  
Tank Capacity: 1250  
Tank Substance: Used Oil  
Last Used Date: Not reported  
OSFM First Notify Date: 4/25/1986  
Red Tag Issue Date: Not reported  
Install Date: Not reported  
**Green Tag Decal: Not reported**  
**Green Tag Issue Date: Not reported**  
**Green Tag Expire Date: Not reported**  
Fee Due: Not reported  
Motor Fuel Permit Inspection Date: 3/29/2004  
Motor Fuel Permit Expiration Date: 4/1/2005  
MOTOR FUEL TYPE: SelfSrv  
Pending Nov: N  
IEMA: Not reported  
Equipment Type: Not reported  
Equipment: Not reported  
Last Passing Date: Not reported  
Test Expire Date: Not reported  
Removed Date: 3/28/1985  
Abandoned Date: Not reported

Tank Number: 2  
**Tank Status: Removed**  
Tank Capacity: 6000  
Tank Substance: Gasoline  
Last Used Date: Not reported  
OSFM First Notify Date: 4/25/1986  
Red Tag Issue Date: Not reported  
Install Date: Not reported  
**Green Tag Decal: Not reported**  
**Green Tag Issue Date: Not reported**  
**Green Tag Expire Date: Not reported**  
Fee Due: Not reported  
Motor Fuel Permit Inspection Date: 3/29/2004  
Motor Fuel Permit Expiration Date: 4/1/2005  
MOTOR FUEL TYPE: SelfSrv

Map ID  
Direction  
Distance  
Elevation

MAP FINDINGS

Site

Database(s)

EDR ID Number  
EPA ID Number

AMOCO SS #15876 FACILITY #26994 (Continued)

U004370986

Pending Nov: N  
IEMA: Not reported  
Equipment Type: Not reported  
Equipment: Not reported  
Last Passing Date: Not reported  
Test Expire Date: Not reported  
Removed Date: 3/28/1985  
Abandoned Date: Not reported

Tank Number: 3  
**Tank Status: Removed**  
Tank Capacity: 8000  
Tank Substance: Gasoline  
Last Used Date: Not reported  
OSFM First Notify Date: 4/25/1986  
Red Tag Issue Date: Not reported  
Install Date: Not reported  
**Green Tag Decal: Not reported**  
**Green Tag Issue Date: Not reported**  
**Green Tag Expire Date: Not reported**  
Fee Due: Not reported  
Motor Fuel Permit Inspection Date: 3/29/2004  
Motor Fuel Permit Expiration Date: 4/1/2005  
MOTOR FUEL TYPE: SelfSrv  
Pending Nov: N  
IEMA: Not reported  
Equipment Type: Not reported  
Equipment: Not reported  
Last Passing Date: Not reported  
Test Expire Date: Not reported  
Removed Date: 3/28/1985  
Abandoned Date: Not reported

Tank Number: 4  
**Tank Status: Removed**  
Tank Capacity: 8000  
Tank Substance: Gasoline  
Last Used Date: Not reported  
OSFM First Notify Date: 4/25/1986  
Red Tag Issue Date: Not reported  
Install Date: Not reported  
**Green Tag Decal: Not reported**  
**Green Tag Issue Date: Not reported**  
**Green Tag Expire Date: Not reported**  
Fee Due: Not reported  
Motor Fuel Permit Inspection Date: 3/29/2004  
Motor Fuel Permit Expiration Date: 4/1/2005  
MOTOR FUEL TYPE: SelfSrv  
Pending Nov: N  
IEMA: Not reported  
Equipment Type: Not reported  
Equipment: Not reported  
Last Passing Date: Not reported  
Test Expire Date: Not reported  
Removed Date: 3/28/1985

Map ID  
Direction  
Distance  
Elevation

MAP FINDINGS

Site

Database(s)

EDR ID Number  
EPA ID Number

AMOCO SS #15876 FACILITY #26994 (Continued)

U004370986

Abandoned Date: Not reported

D19  
SSE  
< 1/8  
0.027 mi.  
144 ft.

SPEEDWAY #7427  
7201 WEST 183RD STREET  
TINLEY PARK, IL 60477  
Site 5 of 5 in cluster D

IL LUST TRUST  
IL SPILLS  
S117323739  
N/A

Relative:  
Lower  
Actual:  
695 ft.

LUST TRUST:  
Facility Name: SPEEDWAY #7427  
Queue Date: 01/06/2016  
Incident Number: 20141114-66946  
Amount To Be Paid: \$15,796.20  
Running Total: \$20,995,011.85  
Date Approved: 04/01/2016  
Pay Assignee: Not reported

Facility Name: SPEEDWAY #7427  
Queue Date: 01/06/2016  
Incident Number: 20141114-66947  
Amount To Be Paid: \$6,075.74  
Running Total: \$21,037,058.80  
Date Approved: 04/01/2016  
Pay Assignee: Not reported

IEMA SPILLS:

Name: Not reported  
Address: 7201 W 183RD ST  
City,State,Zip: TINLEY PARK, IL  
Incident Number: H-2014-1114  
Incident Report Date: 09/29/2014  
Street Address Of Incident Location: 7201 W 183rd St  
Incident Location City: Tinley Park  
Incident Location County: Will  
Entered By: Kirgan, Ken (IEMA)  
Date Entered: Not reported  
Data Input Status: Closed  
Leaking Underground Storage Tank (Lust)? : Yes  
Caller: Joel Marko  
Caller Represents: Practical Environmental Consultants  
Hazmat Incident Type: Leak or spill  
Date/Time Occurred: Not reported  
Mile Post: n/a  
Section: n/a  
Township: n/a  
Range: n/a  
Area Involved: Fixed Facility  
Media/Medium Into Which Release Occurred: Ground  
Temp: n/a  
Wind: n/a  
Material Name: diesel fuel  
Type: Liquid  
Chris Code: unknown  
CAS#: unknown  
UN/NA #: unknown  
302(A) Extremely Hazardous Substance?: Unknown  
Is This A RCRA Hazardous Waste?: Unknown

Map ID  
Direction  
Distance  
Elevation

MAP FINDINGS

Site

Database(s)

EDR ID Number  
EPA ID Number

**SPEEDWAY #7427 (Continued)**

**S117323739**

Is This A RCRA Regulated Facility?: Unknown  
Container Type: Under ground storage tank  
Container Size: 1-10,000 gallons  
Amount Released: unknown  
Rate Of Release/Min: unknown  
Duration Of Release: unknown  
Cause Of Release: unknown  
Estimated Spill Extent: unknown  
Spill Extent Units: Not reported  
Date/Time Incident Occurred: Not reported  
Check If Unknown (Occurrence): v  
Date/Time Discovered: 2014-09-29 11:45  
Check If Unknown (Discovered): Not reported  
Where Taken: none  
On Scene Contact: Stephanie McDonald (station manager)  
Public Health Risks/Precautions Taken: none  
Number Of People Evacuated: 0  
Assistance Needed From State Agencies: none  
Containment/Cleanup Actions And Plans: Caller is with the environmental consultant, site investigation to be conducted on behalf of responsible party.

Responsible Name: Speedway, LLC  
Facility Manager: Keith A. Hughes  
Facility Manager Phone #: 937/863-7642  
Street1: 500 Speedway Dr  
Contacted ESDA?: Not reported  
ESDA On Scene?: Not reported  
Specific ESDA Agency Contacted: none  
Contacted Fire Department?: Not reported  
Fire Department On Scene?: Not reported  
Name Of Fire Department Contacted: none  
Contacted Police Department?: Not reported  
Police Department On Scene?: Not reported  
Name Of Police Department Contacted: none  
Sheriff Police Department?: Not reported  
Sheriff Department On Scene?: Not reported  
Name Of Sheriff Department Contacted: none  
Was An Agency Other Than ESDA: Not reported  
Fire Police Or Sheriff Contacted?: emailed  
Was This Other Agency On Scene?: Not reported  
Name Of Other Agency Contacted: none  
Agency Notified Name: IEMA Region 3  
Date/Time Agency Notified: 2014-09-29 15:15  
Narrative: Not reported  
Follow Up: Not reported

Name: Not reported  
Address: 7201 W 183RD ST  
City,State,Zip: TINLEY PARK, IL  
Incident Number: H-2014-1114  
Incident Report Date: 09/29/2014  
Street Address Of Incident Location: 7201 W 183rd St  
Incident Location City: Tinley Park  
Incident Location County: Will  
Entered By: Kirgan, Ken (IEMA)  
Date Entered: Not reported  
Data Input Status: Closed  
Leaking Underground Storage Tank (Lust)?: Yes



Map ID  
Direction  
Distance  
Elevation

MAP FINDINGS

Site

Database(s)

EDR ID Number  
EPA ID Number

**SPEEDWAY #7427 (Continued)**

**S117323739**

Caller:	Joel Marko
Caller Represents:	Practical Environmental Consultants
Hazmat Incident Type:	Leak or spill
Date/Time Occurred:	Not reported
Mile Post:	n/a
Section:	n/a
Township:	n/a
Range:	n/a
Area Involved:	Fixed Facility
Media/Medium Into Which Release Occurred:	Ground
Temp:	n/a
Wind:	n/a
Material Name:	diesel fuel
Type:	Liquid
Chris Code:	unknown
CAS#:	unknown
UN/NA #:	unknown
302(A) Extremely Hazardous Substance?:	Unknown
Is This A RCRA Hazardous Waste?:	Unknown
Is This A RCRA Regulated Facility?:	Unknown
Container Type:	Under ground storage tank
Container Size:	1-10,000 gallons
Amount Released:	unknown
Rate Of Release/Min:	unknown
Duration Of Release:	unknown
Cause Of Release:	unknown
Estimated Spill Extent:	unknown
Spill Extent Units:	Not reported
Date/Time Incident Occurred:	Not reported
Check If Unknown (Occurrence):	v
Date/Time Discovered:	2014-09-29 11:45
Check If Unknown (Discovered):	Not reported
Where Taken:	none
On Scene Contact:	Stephanie McDonald (station manager)
Public Health Risks/Precautions Taken:	none
Number Of People Evacuated:	0
Assistance Needed From State Agencies:	none
Containment/Cleanup Actions And Plans:	Caller is with the environmental consultant, site investigation to be conducted on behalf of responsible party.
Responsible Name:	Speedway, LLC
Facility Manager:	Keith A. Hughes
Facility Manager Phone #:	937/863-7642
Street1:	500 Speedway Dr
Contacted ESDA?:	Not reported
ESDA On Scene?:	Not reported
Specific ESDA Agency Contacted:	none
Contacted Fire Department?:	Not reported
Fire Department On Scene?:	Not reported
Name Of Fire Department Contacted:	none
Contacted Police Department?:	Not reported
Police Department On Scene?:	Not reported
Name Of Police Department Contacted:	none
Sheriff Police Department?:	Not reported
Sheriff Department On Scene?:	Not reported
Name Of Sheriff Department Contacted:	none
Was An Agency Other Than ESDA:	Not reported
Fire Police Or Sheriff Contacted?:	emailed

Map ID  
Direction  
Distance  
Elevation

MAP FINDINGS

Site

Database(s)

EDR ID Number  
EPA ID Number

**SPEEDWAY #7427 (Continued)**

**S117323739**

Was This Other Agency On Scene?: Not reported  
Name Of Other Agency Contacted: none  
Agency Notified Name: IEPA, NRTP, OSFM  
Date/Time Agency Notified: 2014-09-29 15:15  
Narrative: Not reported  
Follow Up: Not reported

**E20**  
**NNE**  
**< 1/8**  
**0.038 mi.**  
**200 ft.**

**OLKNER SAM**  
**7221 DUVAN DRIVE**  
**TINLEY PARK, IL 60477**

**IL UST U001144193**  
**N/A**

**Site 1 of 3 in cluster E**

**Relative:**  
**Higher**  
**Actual:**  
**700 ft.**

**UST:**  
Name: OLKNER SAM  
Address: 7221 DUVAN DRIVE  
City: TINLEY PARK  
Zip: 60477  
Facility ID: 2026627  
Facility Status: CLOSED  
**Facility Type: NONE**  
Owner Id: Not reported  
Owner Name: Not reported  
Owner Address: Not reported  
Owner City,St,Zip: Not reported  
  
Tank Number: 1  
**Tank Status: Removed**  
Tank Capacity: 8000  
Tank Substance: Diesel Fuel  
Last Used Date: 8/1/1989  
OSFM First Notify Date: 12/27/1990  
Red Tag Issue Date: Not reported  
Install Date: Not reported  
**Green Tag Decal: Not reported**  
**Green Tag Issue Date: Not reported**  
**Green Tag Expire Date: Not reported**  
Fee Due: Not reported  
Motor Fuel Permit Inspection Date: Not reported  
Motor Fuel Permit Expiration Date: Not reported  
MOTOR FUEL TYPE: Not reported  
Pending Nov: N  
IEMA: Not reported  
Equipment Type: Not reported  
Equipment: Not reported  
Last Passing Date: Not reported  
Test Expire Date: Not reported  
Removed Date: 1/15/1991  
Abandoned Date: Not reported

Map ID  
Direction  
Distance  
Elevation

MAP FINDINGS

Site

Database(s) EDR ID Number  
EPA ID Number

E21 BENCHMARK ENTERPRISES  
NNE 7221 DUVAN DR  
< 1/8 TINLEY PARK, IL 60477  
0.038 mi.  
200 ft. Site 2 of 3 in cluster E

IL LUST S103690363  
IL BOL N/A

Relative:  
Higher

LUST:

Actual:  
700 ft.

Name: BENCHMARK ENTERPRISES  
Address: 7221 DUVAN DR.  
City,State,Zip: TINLEY PARK, IL 60477  
Incident Num: 910328  
IL EPA Id: 314915044  
Product: Not reported  
IEMA Date: 1991-02-08  
Project Manager: Campbell  
Project Manager Phone: Not reported  
Email: Not reported  
PRP Name: Benchmark Enterprises  
PRP Contact: Seymour Okner  
PRP Address: P.O. Box 131  
PRP City,St,Zip: Glencoe, IL 60022  
PRP Phone: Not reported  
Site Classification: Not reported  
Section 57.5(g) Letter: 731  
Date Section 57.5(g) Letter: Not reported  
Non LUST Determination Letter: Not reported  
20 Report Received: 2001-06-06  
45 Report Received: 2001-06-06  
**No Further Remediation Letter: 2001-08-01**  
No Further Remediation Date Recorded: 2001-09-25  
Heating Oil Date: Not reported  
Non-Lust LR Date: Not reported

BOL:

Name: BENCHMARK ENTERPRISES  
Address: 7221 DUVAN DR  
City,State,Zip: TINLEY PARK, IL 60477  
Site Id: 170000268886  
Inv Num: 0314915044  
Interest Name: Benchmark Enterprises  
Interest Type: BOL  
Media Code: LAND  
Latitude: 41.571160  
Longitude: -87.794790

Name: BENCHMARK ENTERPRISES  
Address: 7221 DUVAN DR  
City,State,Zip: TINLEY PARK, IL 60477  
Site Id: 170000268886  
Inv Num: 0314915044  
Interest Name: Benchmark Enterprises  
Interest Type: LUST  
Media Code: LAND  
Latitude: 41.571160  
Longitude: -87.794790

Name: BENCHMARK ENTERPRISES  
Address: 7221 DUVAN DR  
City,State,Zip: TINLEY PARK, IL 60477

Map ID  
 Direction  
 Distance  
 Elevation

MAP FINDINGS

Site

Database(s)

EDR ID Number  
 EPA ID Number

**BENCHMARK ENTERPRISES (Continued)**

**S103690363**

Site Id: 170000268886  
 Inv Num: 0314915044  
 Interest Name: Benchmark Enterprises  
 Interest Type: RCRA  
 Media Code: LAND  
 Latitude: 41.571160  
 Longitude: -87.794790

**E22**  
**NNE**  
 < 1/8  
 0.038 mi.  
 200 ft.

**BENCHMARK ENTERPR**  
**7221 DUVAN DR**  
**TINLEY PARK, IL 60477**

**RCRA NonGen / NLR**

**1000462889**  
**ILD984810515**

**Site 3 of 3 in cluster E**

**Relative:**  
**Higher**  
**Actual:**  
**700 ft.**

RCRA Listings:	
Date Form Received by Agency:	20191213
Handler Name:	Benchmark Enterpr
Handler Address:	7221 DUVAN DR
Handler City,State,Zip:	TINLEY PARK, IL 60477
EPA ID:	ILD984810515
Contact Name:	Not reported
Contact Address:	Not reported
Contact City,State,Zip:	Not reported
Contact Telephone:	Not reported
Contact Fax:	Not reported
Contact Email:	Not reported
Contact Title:	Not reported
EPA Region:	05
Land Type:	Private
Federal Waste Generator Description:	Not a generator, verified
Non-Notifier:	Not reported
Biennial Report Cycle:	Not reported
Accessibility:	Not reported
Active Site Indicator:	Not reported
State District Owner:	Not reported
State District:	DESPLAINES
Mailing Address:	Not reported
Mailing City,State,Zip:	Not reported
Owner Name:	Not reported
Owner Type:	Not reported
Operator Name:	Not reported
Operator Type:	Not reported
Short-Term Generator Activity:	No
Importer Activity:	No
Mixed Waste Generator:	No
Transporter Activity:	No
Transfer Facility Activity:	No
Recycler Activity with Storage:	No
Small Quantity On-Site Burner Exemption:	No
Smelting Melting and Refining Furnace Exemption:	No
Underground Injection Control:	No
Off-Site Waste Receipt:	No
Universal Waste Indicator:	No
Universal Waste Destination Facility:	No
Federal Universal Waste:	No
Active Site State-Reg Handler:	---
Federal Facility Indicator:	Not reported
Hazardous Secondary Material Indicator:	N

Map ID  
Direction  
Distance  
Elevation

MAP FINDINGS

Site

Database(s)

EDR ID Number  
EPA ID Number

**BENCHMARK ENTERPR (Continued)**

**1000462889**

Sub-Part K Indicator:	Not reported
2018 GPRA Permit Baseline:	Not on the Baseline
2018 GPRA Renewals Baseline:	Not on the Baseline
202 GPRA Corrective Action Baseline:	No
Subject to Corrective Action Universe:	No
Non-TSDFs Where RCRA CA has Been Imposed Universe:	No
Corrective Action Priority Ranking:	No NCAPS ranking
Environmental Control Indicator:	No
Institutional Control Indicator:	No
Human Exposure Controls Indicator:	N/A
Groundwater Controls Indicator:	N/A
Significant Non-Complier Universe:	No
Unaddressed Significant Non-Complier Universe:	No
Addressed Significant Non-Complier Universe:	No
Significant Non-Complier With a Compliance Schedule Universe:	No
Financial Assurance Required:	Not reported
Handler Date of Last Change:	20191213
Recognized Trader-Importer:	No
Recognized Trader-Exporter:	No
Importer of Spent Lead Acid Batteries:	No
Exporter of Spent Lead Acid Batteries:	No
Recycler Activity Without Storage:	No
Manifest Broker:	No
Sub-Part P Indicator:	No

Hazardous Waste Summary:

Waste Code:	D001
Waste Description:	Ignitable Waste

Handler - Owner Operator:

Owner/Operator Indicator:	Owner
Owner/Operator Name:	OKNER SN
Legal Status:	Private
Date Became Current:	Not reported
Date Ended Current:	Not reported
Owner/Operator Address:	P O BOCX 131
Owner/Operator City,State,Zip:	GLENCOE, IL 60022
Owner/Operator Telephone:	708-835-3500
Owner/Operator Telephone Ext:	Not reported
Owner/Operator Fax:	Not reported
Owner/Operator Email:	Not reported

Historic Generators:

Receive Date:	20191213
Handler Name:	BENCHMARK ENTERPR
Federal Waste Generator Description:	Not a generator, verified
State District Owner:	Not reported
Large Quantity Handler of Universal Waste:	No
Recognized Trader Importer:	No
Recognized Trader Exporter:	No
Spent Lead Acid Battery Importer:	No
Spent Lead Acid Battery Exporter:	No
Current Record:	Yes
Non Storage Recycler Activity:	No
Electronic Manifest Broker:	No

Map ID  
Direction  
Distance  
Elevation

MAP FINDINGS

Site

Database(s)

EDR ID Number  
EPA ID Number

**BENCHMARK ENTERPR (Continued)**

**1000462889**

Receive Date: 19910725  
Handler Name: BENCHMARK ENTERPR  
Federal Waste Generator Description: Small Quantity Generator  
State District Owner: Not reported  
Large Quantity Handler of Universal Waste: No  
Recognized Trader Importer: No  
Recognized Trader Exporter: No  
Spent Lead Acid Battery Importer: No  
Spent Lead Acid Battery Exporter: No  
Current Record: No  
Non Storage Recycler Activity: Not reported  
Electronic Manifest Broker: Not reported

List of NAICS Codes and Descriptions:  
NAICS Codes: No NAICS Codes Found

Facility Has Received Notices of Violations:  
Violations: No Violations Found

Evaluation Action Summary:  
Evaluations: No Evaluations Found

**F23**  
**NNE**  
**< 1/8**  
**0.052 mi.**  
**275 ft.**

**HAZARDOUS WASTE HAULERS INC**  
**7305 DUVAN DR**  
**TINLEY PARK, IL 60477**  
**Site 1 of 3 in cluster F**

**WI MANIFEST S118559201**  
**N/A**

**Relative:**  
**Lower**  
**Actual:**  
**695 ft.**

WI MANIFEST:  
Name: HAZARDOUS WASTE HAULERS INC  
Address: 7305 DUVAN DR  
City,State,Zip: TINLEY PARK, IL 60477  
Year: 2016  
EPA ID: ILR000189977  
FID: 399101450  
ACT Code: 290  
ACT Status: A  
ACT Code 1: 290  
ACT Name: Hazardous Waste Transporter - Commercial  
Contact Title: PRESIDENT  
Contact Name: MARK CHOCOLA  
Contact Address: 7305 DUVAN DR  
Contact City/State/Zip: TINLEY PARK, IL 60477  
Contact Telephone: 8479026776  
Contact EMail Address: MARK@USHAZMATHAULING.COM

Transport:  
Year: 2016  
Manifest Doc ID: 009724402FLE  
Transporter EPA ID: ILR000189977  
Transport Order Num: 1  
Transport Date: 04/07/2016

Waste:



Map ID  
Direction  
Distance  
Elevation

MAP FINDINGS

Site

Database(s)

EDR ID Number  
EPA ID Number

**HAZARDOUS WASTE HAULERS INC (Continued)**

**S118559201**

Year: 2016  
Manifest DOC ID: 009724402FLE  
Waste Page No: 1  
Waste Line No: 1  
Waste Code: D002  
Waste Amount: 10  
Unit of Measure: G  
Waste Lbs: 83.4  
Year: 2016  
Manifest DOC ID: 009724402FLE  
Waste Page No: 1  
Waste Line No: 2  
Waste Code: D002  
Waste Amount: 3  
Unit of Measure: G  
Waste Lbs: 25.02  
Year: 2016  
Manifest DOC ID: 009724402FLE  
Waste Page No: 1  
Waste Line No: 3  
Waste Code: D002  
Waste Amount: 10  
Unit of Measure: G  
Waste Lbs: 83.4  
Year: 2016  
Manifest DOC ID: 009724402FLE  
Waste Page No: 1  
Waste Line No: 4  
Waste Code: D001  
Waste Amount: 5  
Unit of Measure: G  
Waste Lbs: 41.7  
  
Year: 2016  
Manifest Doc ID: 009724403FLE  
Transporter EPA ID: ILR000189977  
Transport Order Num: 1  
Transport Date: 04/07/2016

Waste:  
Year: 2016  
Manifest DOC ID: 009724403FLE  
Waste Page No: 1  
Waste Line No: 1  
Waste Code: D022  
Waste Amount: 55  
Unit of Measure: G  
Waste Lbs: 458.7  
Year: 2016  
Manifest DOC ID: 009724403FLE  
Waste Page No: 1  
Waste Line No: 2  
Waste Code: D002  
Waste Amount: 15  
Unit of Measure: G  
Waste Lbs: 125.1  
Year: 2016

Map ID  
Direction  
Distance  
Elevation

MAP FINDINGS

Site

Database(s)

EDR ID Number  
EPA ID Number

**HAZARDOUS WASTE HAULERS INC (Continued)**

**S118559201**

Manifest DOC ID: 009724403FLE  
Waste Page No: 1  
Waste Line No: 3  
Waste Code: D001  
Waste Amount: 5  
Unit of Measure: G  
Waste Lbs: 41.7  
Year: 2016  
Manifest DOC ID: 009724403FLE  
Waste Page No: 1  
Waste Line No: 4  
Waste Code: D001  
Waste Amount: 55  
Unit of Measure: G  
Waste Lbs: 458.7  
  
Year: 2016  
Manifest Doc ID: 009724404FLE  
Transporter EPA ID: ILR000189977  
Transport Order Num: 1  
Transport Date: 04/07/2016

Waste:  
Year: 2016  
Manifest DOC ID: 009724404FLE  
Waste Page No: 1  
Waste Line No: 1  
Waste Code: D001  
Waste Amount: 5  
Unit of Measure: G  
Waste Lbs: 41.7  
  
Year: 2016  
Manifest Doc ID: 009724481FLE  
Transporter EPA ID: ILR000189977  
Transport Order Num: 1  
Transport Date: 10/06/2016

Waste:  
Year: 2016  
Manifest DOC ID: 009724481FLE  
Waste Page No: 1  
Waste Line No: 1  
Waste Code: D001  
Waste Amount: 900  
Unit of Measure: P  
Waste Lbs: 900  
  
Year: 2016  
Manifest Doc ID: 008178045FLE  
Transporter EPA ID: ILR000189977  
Transport Order Num: 1  
Transport Date: 01/03/2016

Waste:  
Year: 2016

Map ID  
Direction  
Distance  
Elevation

MAP FINDINGS

Site

Database(s)

EDR ID Number  
EPA ID Number

**HAZARDOUS WASTE HAULERS INC (Continued)**

**S118559201**

Manifest DOC ID: 008178045FLE  
Waste Page No: 1  
Waste Line No: 1  
Waste Code: D001  
Waste Amount: 110  
Unit of Measure: G  
Waste Lbs: 917.4

Year: 2016  
Manifest Doc ID: 008178046FLE  
Transporter EPA ID: ILR000189977  
Transport Order Num: 1  
Transport Date: 01/11/2016

Waste:

Year: 2016  
Manifest DOC ID: 008178046FLE  
Waste Page No: 1  
Waste Line No: 1  
Waste Code: D001  
Waste Amount: 150  
Unit of Measure: G  
Waste Lbs: 1251

Year: 2016  
Manifest Doc ID: 008178050FLE  
Transporter EPA ID: ILR000189977  
Transport Order Num: 1  
Transport Date: 01/18/2016

Waste:

Year: 2016  
Manifest DOC ID: 008178050FLE  
Waste Page No: 1  
Waste Line No: 1  
Waste Code: D001  
Waste Amount: 330  
Unit of Measure: G  
Waste Lbs: 2752.2

Year: 2016  
Manifest Doc ID: 008178051FLE  
Transporter EPA ID: ILR000189977  
Transport Order Num: 1  
Transport Date: 01/20/2016

Waste:

Year: 2016  
Manifest DOC ID: 008178051FLE  
Waste Page No: 1  
Waste Line No: 1  
Waste Code: D001  
Waste Amount: 225  
Unit of Measure: G  
Waste Lbs: 1876.5

Map ID  
Direction  
Distance  
Elevation

MAP FINDINGS

Site

Database(s)

EDR ID Number  
EPA ID Number

**HAZARDOUS WASTE HAULERS INC (Continued)**

**S118559201**

Year: 2016  
Manifest Doc ID: 008178053FLE  
Transporter EPA ID: ILR000189977  
Transport Order Num: 1  
Transport Date: 02/15/2016

Waste:  
Year: 2016  
Manifest DOC ID: 008178053FLE  
Waste Page No: 1  
Waste Line No: 1  
Waste Code: D001  
Waste Amount: 700  
Unit of Measure: P  
Waste Lbs: 700

Year: 2016  
Manifest Doc ID: 008178059FLE  
Transporter EPA ID: ILR000189977  
Transport Order Num: 1  
Transport Date: 01/28/2016

Waste:  
Year: 2016  
Manifest DOC ID: 008178059FLE  
Waste Page No: 1  
Waste Line No: 1  
Waste Code: D001  
Waste Amount: 30  
Unit of Measure: G  
Waste Lbs: 250.2

Name: HAZARDOUS WASTE HAULERS INC  
Address: 7305 DUVAN DR  
City,State,Zip: TINLEY PARK, IL 60477  
Year: 2015  
EPA ID: ILR000189977  
FID: 399101450  
ACT Code: 290  
ACT Status: A  
ACT Code 1: 290  
ACT Name: Hazardous Waste Transporter - Commercial  
Contact Title: PRESIDENT  
Contact Name: MARK CHOCOLA  
Contact Address: 7305 DUVAN DR  
Contact City/State/Zip: TINLEY PARK, IL 60477  
Contact Telephone: 8479026776  
Contact EMail Address: MARK@USHAZMATHAULING.COM

Shipped:  
Year: 2015  
Manifest Doc Id: 008177953FLE  
Copy Type: TSDCOPY  
Gen EPA ID: ILR000189977  
Gen Date: 08/24/2015

Map ID  
Direction  
Distance  
Elevation

MAP FINDINGS

Site

Database(s)

EDR ID Number  
EPA ID Number

**HAZARDOUS WASTE HAULERS INC (Continued)**

**S118559201**

GEN Copy Revd Date: Not reported  
TSD Date: 08/25/2015  
TSD EPA ID: WID990829475  
TSD Copy Revd Date: 09/30/2015

Transport:  
Year: 2015  
Manifest Doc ID: 008177953FLE  
Transporter EPA ID: ILR000189977  
Transport Order Num: 1  
Transport Date: 08/24/2015

Waste:  
Year: 2015  
Manifest DOC ID: 008177953FLE  
Waste Page No: 1  
Waste Line No: 1  
Waste Code: D001  
Waste Amount: 1500  
Unit of Measure: P  
Waste Lbs: 1500

Year: 2015  
Manifest Doc ID: 008946289FLE  
Transporter EPA ID: ILR000189977  
Transport Order Num: 1  
Transport Date: 08/25/2015

Waste:  
Year: 2015  
Manifest DOC ID: 008946289FLE  
Waste Page No: 1  
Waste Line No: 1  
Waste Code: D002  
Waste Amount: 3000  
Unit of Measure: P  
Waste Lbs: 3000

**F24**  
**NNE**  
**< 1/8**  
**0.052 mi.**  
**275 ft.**

**HAZARDOUS WASTE HAULERS INC**  
**7305 DUVAN DR**  
**TINLEY PARK, IL 60477**

**RCRA NonGen / NLR** **1018156028**  
**ILR000189977**

**Site 2 of 3 in cluster F**

**Relative:**  
**Lower**  
**Actual:**  
**695 ft.**

RCRA Listings:  
Date Form Received by Agency: 20150825  
Handler Name: Hazardous Waste Haulers Inc  
Handler Address: 7305 DUVAN DR  
Handler City,State,Zip: TINLEY PARK, IL 60477  
EPA ID: ILR000189977  
Contact Name: MARK CHOCOLA  
Contact Address: 7305 DUVAN DR  
Contact City,State,Zip: TINLEY PARK, IL 60477  
Contact Telephone: 708-263-0756  
Contact Fax: 815-361-2451

Map ID  
Direction  
Distance  
Elevation

MAP FINDINGS

Site

Database(s)

EDR ID Number  
EPA ID Number

**HAZARDOUS WASTE HAULERS INC (Continued)**

**1018156028**

Contact Email:	MARK@USHAZMATHAULING.COM
Contact Title:	PRESIDENT
EPA Region:	05
Land Type:	Private
Federal Waste Generator Description:	Not a generator, verified
Non-Notifier:	Not reported
Biennial Report Cycle:	Not reported
Accessibility:	Not reported
Active Site Indicator:	Handler Activities
State District Owner:	Not reported
State District:	DESPLAINES
Mailing Address:	7305 DUVAN DR
Mailing City,State,Zip:	TINLEY PARK, IL 60477
Owner Name:	Brian Leicht
Owner Type:	Private
Operator Name:	Mark Chocola
Operator Type:	Private
Short-Term Generator Activity:	No
Importer Activity:	No
Mixed Waste Generator:	No
Transporter Activity:	Yes
Transfer Facility Activity:	No
Recycler Activity with Storage:	No
Small Quantity On-Site Burner Exemption:	No
Smelting Melting and Refining Furnace Exemption:	No
Underground Injection Control:	No
Off-Site Waste Receipt:	No
Universal Waste Indicator:	No
Universal Waste Destination Facility:	No
Federal Universal Waste:	No
Active Site State-Reg Handler:	---
Federal Facility Indicator:	Not reported
Hazardous Secondary Material Indicator:	NN
Sub-Part K Indicator:	Not reported
2018 GPRA Permit Baseline:	Not on the Baseline
2018 GPRA Renewals Baseline:	Not on the Baseline
202 GPRA Corrective Action Baseline:	No
Subject to Corrective Action Universe:	No
Non-TSDFs Where RCRA CA has Been Imposed Universe:	No
Corrective Action Priority Ranking:	No NCAPS ranking
Environmental Control Indicator:	No
Institutional Control Indicator:	No
Human Exposure Controls Indicator:	N/A
Groundwater Controls Indicator:	N/A
Significant Non-Complier Universe:	No
Unaddressed Significant Non-Complier Universe:	No
Addressed Significant Non-Complier Universe:	No
Significant Non-Complier With a Compliance Schedule Universe:	No
Financial Assurance Required:	Not reported
Handler Date of Last Change:	20150825
Recognized Trader-Importer:	No
Recognized Trader-Exporter:	No
Importer of Spent Lead Acid Batteries:	No
Exporter of Spent Lead Acid Batteries:	No
Recycler Activity Without Storage:	Not reported
Manifest Broker:	Not reported
Sub-Part P Indicator:	No



Map ID  
Direction  
Distance  
Elevation

MAP FINDINGS

Site

Database(s)

EDR ID Number  
EPA ID Number

**HAZARDOUS WASTE HAULERS INC (Continued)**

**1018156028**

Hazardous Waste Summary:

Waste Code: D001  
Waste Description: Ignitable Waste  
  
Waste Code: D003  
Waste Description: Reactive Waste

Handler - Owner Operator:

Owner/Operator Indicator: Owner  
Owner/Operator Name: BRIAN LEICHT  
Legal Status: Private  
Date Became Current: 20050101  
Date Ended Current: Not reported  
Owner/Operator Address: 7305 DUVAN DR  
Owner/Operator City,State,Zip: TINLEY PARK, IL 60477  
Owner/Operator Telephone: 708-263-0756  
Owner/Operator Telephone Ext: Not reported  
Owner/Operator Fax: Not reported  
Owner/Operator Email: Not reported

Owner/Operator Indicator: Operator  
Owner/Operator Name: MARK CHOCOLA  
Legal Status: Private  
Date Became Current: 20141101  
Date Ended Current: Not reported  
Owner/Operator Address: Not reported  
Owner/Operator City,State,Zip: Not reported  
Owner/Operator Telephone: Not reported  
Owner/Operator Telephone Ext: Not reported  
Owner/Operator Fax: Not reported  
Owner/Operator Email: Not reported

Historic Generators:

Receive Date: 20150825  
Handler Name: HAZARDOUS WASTE HAULERS INC  
Federal Waste Generator Description: Not a generator, verified  
State District Owner: Not reported  
Large Quantity Handler of Universal Waste: No  
Recognized Trader Importer: No  
Recognized Trader Exporter: No  
Spent Lead Acid Battery Importer: No  
Spent Lead Acid Battery Exporter: No  
Current Record: Yes  
Non Storage Recycler Activity: Not reported  
Electronic Manifest Broker: Not reported

List of NAICS Codes and Descriptions:

NAICS Code: 11111  
NAICS Description: SOYBEAN FARMING

Has the Facility Received Notices of Violations:

Found Violation: Yes  
Agency Which Determined Violation: State  
Violation Short Description: Transporters - Manifest and Recordkeeping  
Date Violation was Determined: 20160729

Map ID  
Direction  
Distance  
Elevation

MAP FINDINGS

Site

Database(s)

EDR ID Number  
EPA ID Number

**HAZARDOUS WASTE HAULERS INC (Continued)**

**1018156028**

Actual Return to Compliance Date:	20170224
Return to Compliance Qualifier:	Unverifiable
Violation Responsible Agency:	State
Scheduled Compliance Date:	Not reported
Enforcement Identifier:	115
Date of Enforcement Action:	20161206
Enforcement Responsible Agency:	State
Enforcement Docket Number:	Not reported
Enforcement Attorney:	Not reported
Corrective Action Component:	No
Appeal Initiated Date:	Not reported
Appeal Resolution Date:	Not reported
Disposition Status Date:	Not reported
Disposition Status:	Not reported
Disposition Status Description:	Not reported
Consent/Final Order Sequence Number:	Not reported
Consent/Final Order Respondent Name:	Not reported
Consent/Final Order Lead Agency:	Not reported
Enforcement Type:	DEP MEETING
Enforcement Responsible Person:	KRB
Enforcement Responsible Sub-Organization:	TAL
SEP Sequence Number:	Not reported
SEP Expenditure Amount:	Not reported
SEP Scheduled Completion Date:	Not reported
SEP Actual Date:	Not reported
SEP Defaulted Date:	Not reported
SEP Type:	Not reported
SEP Type Description:	Not reported
Proposed Amount:	Not reported
Final Monetary Amount:	Not reported
Paid Amount:	Not reported
Final Count:	Not reported
Final Amount:	Not reported
Found Violation:	Yes
Agency Which Determined Violation:	State
Violation Short Description:	State Statute or Regulation
Date Violation was Determined:	20160729
Actual Return to Compliance Date:	20170224
Return to Compliance Qualifier:	Unverifiable
Violation Responsible Agency:	State
Scheduled Compliance Date:	Not reported
Enforcement Identifier:	115
Date of Enforcement Action:	20161206
Enforcement Responsible Agency:	State
Enforcement Docket Number:	Not reported
Enforcement Attorney:	Not reported
Corrective Action Component:	No
Appeal Initiated Date:	Not reported
Appeal Resolution Date:	Not reported
Disposition Status Date:	Not reported
Disposition Status:	Not reported
Disposition Status Description:	Not reported
Consent/Final Order Sequence Number:	Not reported
Consent/Final Order Respondent Name:	Not reported
Consent/Final Order Lead Agency:	Not reported
Enforcement Type:	DEP MEETING

Map ID  
Direction  
Distance  
Elevation

MAP FINDINGS

Site

Database(s)

EDR ID Number  
EPA ID Number

**HAZARDOUS WASTE HAULERS INC (Continued)**

**1018156028**

Enforcement Responsible Person:	KRB
Enforcement Responsible Sub-Organization:	TAL
SEP Sequence Number:	Not reported
SEP Expenditure Amount:	Not reported
SEP Scheduled Completion Date:	Not reported
SEP Actual Date:	Not reported
SEP Defaulted Date:	Not reported
SEP Type:	Not reported
SEP Type Description:	Not reported
Proposed Amount:	Not reported
Final Monetary Amount:	Not reported
Paid Amount:	Not reported
Final Count:	Not reported
Final Amount:	Not reported
Found Violation:	Yes
Agency Which Determined Violation:	State
Violation Short Description:	State Statute or Regulation
Date Violation was Determined:	20160729
Actual Return to Compliance Date:	20170224
Return to Compliance Qualifier:	Unverifiable
Violation Responsible Agency:	State
Scheduled Compliance Date:	Not reported
Enforcement Identifier:	115
Date of Enforcement Action:	20161206
Enforcement Responsible Agency:	State
Enforcement Docket Number:	Not reported
Enforcement Attorney:	Not reported
Corrective Action Component:	No
Appeal Initiated Date:	Not reported
Appeal Resolution Date:	Not reported
Disposition Status Date:	Not reported
Disposition Status:	Not reported
Disposition Status Description:	Not reported
Consent/Final Order Sequence Number:	Not reported
Consent/Final Order Respondent Name:	Not reported
Consent/Final Order Lead Agency:	Not reported
Enforcement Type:	DEP MEETING
Enforcement Responsible Person:	KRB
Enforcement Responsible Sub-Organization:	TAL
SEP Sequence Number:	Not reported
SEP Expenditure Amount:	Not reported
SEP Scheduled Completion Date:	Not reported
SEP Actual Date:	Not reported
SEP Defaulted Date:	Not reported
SEP Type:	Not reported
SEP Type Description:	Not reported
Proposed Amount:	Not reported
Final Monetary Amount:	Not reported
Paid Amount:	Not reported
Final Count:	Not reported
Final Amount:	Not reported
Found Violation:	Yes
Agency Which Determined Violation:	State
Violation Short Description:	State Statute or Regulation
Date Violation was Determined:	20160729

Map ID  
Direction  
Distance  
Elevation

MAP FINDINGS

Site

Database(s)

EDR ID Number  
EPA ID Number

**HAZARDOUS WASTE HAULERS INC (Continued)**

**1018156028**

Actual Return to Compliance Date:	20170224
Return to Compliance Qualifier:	Unverifiable
Violation Responsible Agency:	State
Scheduled Compliance Date:	Not reported
Enforcement Identifier:	312
Date of Enforcement Action:	20170224
Enforcement Responsible Agency:	State
Enforcement Docket Number:	Not reported
Enforcement Attorney:	Not reported
Corrective Action Component:	No
Appeal Initiated Date:	Not reported
Appeal Resolution Date:	Not reported
Disposition Status Date:	Not reported
Disposition Status:	Not reported
Disposition Status Description:	Not reported
Consent/Final Order Sequence Number:	Not reported
Consent/Final Order Respondent Name:	Not reported
Consent/Final Order Lead Agency:	Not reported
Enforcement Type:	DEP SHORT FORM CONSENT ORDER
Enforcement Responsible Person:	KRB
Enforcement Responsible Sub-Organization:	TAL
SEP Sequence Number:	Not reported
SEP Expenditure Amount:	Not reported
SEP Scheduled Completion Date:	Not reported
SEP Actual Date:	Not reported
SEP Defaulted Date:	Not reported
SEP Type:	Not reported
SEP Type Description:	Not reported
Proposed Amount:	Not reported
Final Monetary Amount:	10396
Paid Amount:	10396
Final Count:	1
Final Amount:	10396
Found Violation:	Yes
Agency Which Determined Violation:	State
Violation Short Description:	Transporters - Manifest and Recordkeeping
Date Violation was Determined:	20160729
Actual Return to Compliance Date:	20170224
Return to Compliance Qualifier:	Unverifiable
Violation Responsible Agency:	State
Scheduled Compliance Date:	Not reported
Enforcement Identifier:	312
Date of Enforcement Action:	20170224
Enforcement Responsible Agency:	State
Enforcement Docket Number:	Not reported
Enforcement Attorney:	Not reported
Corrective Action Component:	No
Appeal Initiated Date:	Not reported
Appeal Resolution Date:	Not reported
Disposition Status Date:	Not reported
Disposition Status:	Not reported
Disposition Status Description:	Not reported
Consent/Final Order Sequence Number:	Not reported
Consent/Final Order Respondent Name:	Not reported
Consent/Final Order Lead Agency:	Not reported
Enforcement Type:	DEP SHORT FORM CONSENT ORDER

Map ID  
Direction  
Distance  
Elevation

MAP FINDINGS

Site

Database(s)

EDR ID Number  
EPA ID Number

**HAZARDOUS WASTE HAULERS INC (Continued)**

**1018156028**

Enforcement Responsible Person:	KRB
Enforcement Responsible Sub-Organization:	TAL
SEP Sequence Number:	Not reported
SEP Expenditure Amount:	Not reported
SEP Scheduled Completion Date:	Not reported
SEP Actual Date:	Not reported
SEP Defaulted Date:	Not reported
SEP Type:	Not reported
SEP Type Description:	Not reported
Proposed Amount:	Not reported
Final Monetary Amount:	10396
Paid Amount:	10396
Final Count:	1
Final Amount:	10396
Found Violation:	Yes
Agency Which Determined Violation:	State
Violation Short Description:	State Statute or Regulation
Date Violation was Determined:	20160729
Actual Return to Compliance Date:	20170224
Return to Compliance Qualifier:	Unverifiable
Violation Responsible Agency:	State
Scheduled Compliance Date:	Not reported
Enforcement Identifier:	312
Date of Enforcement Action:	20170224
Enforcement Responsible Agency:	State
Enforcement Docket Number:	Not reported
Enforcement Attorney:	Not reported
Corrective Action Component:	No
Appeal Initiated Date:	Not reported
Appeal Resolution Date:	Not reported
Disposition Status Date:	Not reported
Disposition Status:	Not reported
Disposition Status Description:	Not reported
Consent/Final Order Sequence Number:	Not reported
Consent/Final Order Respondent Name:	Not reported
Consent/Final Order Lead Agency:	Not reported
Enforcement Type:	DEP SHORT FORM CONSENT ORDER
Enforcement Responsible Person:	KRB
Enforcement Responsible Sub-Organization:	TAL
SEP Sequence Number:	Not reported
SEP Expenditure Amount:	Not reported
SEP Scheduled Completion Date:	Not reported
SEP Actual Date:	Not reported
SEP Defaulted Date:	Not reported
SEP Type:	Not reported
SEP Type Description:	Not reported
Proposed Amount:	Not reported
Final Monetary Amount:	10396
Paid Amount:	10396
Final Count:	1
Final Amount:	10396
Found Violation:	Yes
Agency Which Determined Violation:	State
Violation Short Description:	State Statute or Regulation
Date Violation was Determined:	20160729

Map ID  
Direction  
Distance  
Elevation

MAP FINDINGS

Site

Database(s)

EDR ID Number  
EPA ID Number

**HAZARDOUS WASTE HAULERS INC (Continued)**

**1018156028**

Actual Return to Compliance Date:	20170224
Return to Compliance Qualifier:	Unverifiable
Violation Responsible Agency:	State
Scheduled Compliance Date:	Not reported
Enforcement Identifier:	125
Date of Enforcement Action:	20161019
Enforcement Responsible Agency:	State
Enforcement Docket Number:	Not reported
Enforcement Attorney:	Not reported
Corrective Action Component:	No
Appeal Initiated Date:	Not reported
Appeal Resolution Date:	Not reported
Disposition Status Date:	Not reported
Disposition Status:	Not reported
Disposition Status Description:	Not reported
Consent/Final Order Sequence Number:	Not reported
Consent/Final Order Respondent Name:	Not reported
Consent/Final Order Lead Agency:	Not reported
Enforcement Type:	DEP WARNING LETTER
Enforcement Responsible Person:	KRB
Enforcement Responsible Sub-Organization:	TAL
SEP Sequence Number:	Not reported
SEP Expenditure Amount:	Not reported
SEP Scheduled Completion Date:	Not reported
SEP Actual Date:	Not reported
SEP Defaulted Date:	Not reported
SEP Type:	Not reported
SEP Type Description:	Not reported
Proposed Amount:	Not reported
Final Monetary Amount:	Not reported
Paid Amount:	Not reported
Final Count:	Not reported
Final Amount:	Not reported
Found Violation:	Yes
Agency Which Determined Violation:	State
Violation Short Description:	Transporters - General
Date Violation was Determined:	20160729
Actual Return to Compliance Date:	20170224
Return to Compliance Qualifier:	Unverifiable
Violation Responsible Agency:	State
Scheduled Compliance Date:	Not reported
Enforcement Identifier:	115
Date of Enforcement Action:	20161206
Enforcement Responsible Agency:	State
Enforcement Docket Number:	Not reported
Enforcement Attorney:	Not reported
Corrective Action Component:	No
Appeal Initiated Date:	Not reported
Appeal Resolution Date:	Not reported
Disposition Status Date:	Not reported
Disposition Status:	Not reported
Disposition Status Description:	Not reported
Consent/Final Order Sequence Number:	Not reported
Consent/Final Order Respondent Name:	Not reported
Consent/Final Order Lead Agency:	Not reported
Enforcement Type:	DEP MEETING

Map ID  
Direction  
Distance  
Elevation

MAP FINDINGS

Site

Database(s)

EDR ID Number  
EPA ID Number

**HAZARDOUS WASTE HAULERS INC (Continued)**

**1018156028**

Enforcement Responsible Person:	KRB
Enforcement Responsible Sub-Organization:	TAL
SEP Sequence Number:	Not reported
SEP Expenditure Amount:	Not reported
SEP Scheduled Completion Date:	Not reported
SEP Actual Date:	Not reported
SEP Defaulted Date:	Not reported
SEP Type:	Not reported
SEP Type Description:	Not reported
Proposed Amount:	Not reported
Final Monetary Amount:	Not reported
Paid Amount:	Not reported
Final Count:	Not reported
Final Amount:	Not reported
Found Violation:	Yes
Agency Which Determined Violation:	State
Violation Short Description:	Transporters - Manifest and Recordkeeping
Date Violation was Determined:	20160729
Actual Return to Compliance Date:	20170224
Return to Compliance Qualifier:	Unverifiable
Violation Responsible Agency:	State
Scheduled Compliance Date:	Not reported
Enforcement Identifier:	115
Date of Enforcement Action:	20161206
Enforcement Responsible Agency:	State
Enforcement Docket Number:	Not reported
Enforcement Attorney:	Not reported
Corrective Action Component:	No
Appeal Initiated Date:	Not reported
Appeal Resolution Date:	Not reported
Disposition Status Date:	Not reported
Disposition Status:	Not reported
Disposition Status Description:	Not reported
Consent/Final Order Sequence Number:	Not reported
Consent/Final Order Respondent Name:	Not reported
Consent/Final Order Lead Agency:	Not reported
Enforcement Type:	DEP MEETING
Enforcement Responsible Person:	KRB
Enforcement Responsible Sub-Organization:	TAL
SEP Sequence Number:	Not reported
SEP Expenditure Amount:	Not reported
SEP Scheduled Completion Date:	Not reported
SEP Actual Date:	Not reported
SEP Defaulted Date:	Not reported
SEP Type:	Not reported
SEP Type Description:	Not reported
Proposed Amount:	Not reported
Final Monetary Amount:	Not reported
Paid Amount:	Not reported
Final Count:	Not reported
Final Amount:	Not reported
Found Violation:	Yes
Agency Which Determined Violation:	State
Violation Short Description:	State Statute or Regulation
Date Violation was Determined:	20160729



Map ID  
Direction  
Distance  
Elevation

MAP FINDINGS

Site

Database(s)

EDR ID Number  
EPA ID Number

**HAZARDOUS WASTE HAULERS INC (Continued)**

**1018156028**

Actual Return to Compliance Date:	20170224
Return to Compliance Qualifier:	Unverifiable
Violation Responsible Agency:	State
Scheduled Compliance Date:	Not reported
Enforcement Identifier:	125
Date of Enforcement Action:	20161019
Enforcement Responsible Agency:	State
Enforcement Docket Number:	Not reported
Enforcement Attorney:	Not reported
Corrective Action Component:	No
Appeal Initiated Date:	Not reported
Appeal Resolution Date:	Not reported
Disposition Status Date:	Not reported
Disposition Status:	Not reported
Disposition Status Description:	Not reported
Consent/Final Order Sequence Number:	Not reported
Consent/Final Order Respondent Name:	Not reported
Consent/Final Order Lead Agency:	Not reported
Enforcement Type:	DEP WARNING LETTER
Enforcement Responsible Person:	KRB
Enforcement Responsible Sub-Organization:	TAL
SEP Sequence Number:	Not reported
SEP Expenditure Amount:	Not reported
SEP Scheduled Completion Date:	Not reported
SEP Actual Date:	Not reported
SEP Defaulted Date:	Not reported
SEP Type:	Not reported
SEP Type Description:	Not reported
Proposed Amount:	Not reported
Final Monetary Amount:	Not reported
Paid Amount:	Not reported
Final Count:	Not reported
Final Amount:	Not reported
Found Violation:	Yes
Agency Which Determined Violation:	State
Violation Short Description:	Transporters - General
Date Violation was Determined:	20160729
Actual Return to Compliance Date:	20170224
Return to Compliance Qualifier:	Unverifiable
Violation Responsible Agency:	State
Scheduled Compliance Date:	Not reported
Enforcement Identifier:	125
Date of Enforcement Action:	20161019
Enforcement Responsible Agency:	State
Enforcement Docket Number:	Not reported
Enforcement Attorney:	Not reported
Corrective Action Component:	No
Appeal Initiated Date:	Not reported
Appeal Resolution Date:	Not reported
Disposition Status Date:	Not reported
Disposition Status:	Not reported
Disposition Status Description:	Not reported
Consent/Final Order Sequence Number:	Not reported
Consent/Final Order Respondent Name:	Not reported
Consent/Final Order Lead Agency:	Not reported
Enforcement Type:	DEP WARNING LETTER

Map ID  
Direction  
Distance  
Elevation

MAP FINDINGS

Site

Database(s)

EDR ID Number  
EPA ID Number

**HAZARDOUS WASTE HAULERS INC (Continued)**

**1018156028**

Enforcement Responsible Person:	KRB
Enforcement Responsible Sub-Organization:	TAL
SEP Sequence Number:	Not reported
SEP Expenditure Amount:	Not reported
SEP Scheduled Completion Date:	Not reported
SEP Actual Date:	Not reported
SEP Defaulted Date:	Not reported
SEP Type:	Not reported
SEP Type Description:	Not reported
Proposed Amount:	Not reported
Final Monetary Amount:	Not reported
Paid Amount:	Not reported
Final Count:	Not reported
Final Amount:	Not reported
Found Violation:	Yes
Agency Which Determined Violation:	State
Violation Short Description:	Transporters - General
Date Violation was Determined:	20160729
Actual Return to Compliance Date:	20170224
Return to Compliance Qualifier:	Unverifiable
Violation Responsible Agency:	State
Scheduled Compliance Date:	Not reported
Enforcement Identifier:	115
Date of Enforcement Action:	20161206
Enforcement Responsible Agency:	State
Enforcement Docket Number:	Not reported
Enforcement Attorney:	Not reported
Corrective Action Component:	No
Appeal Initiated Date:	Not reported
Appeal Resolution Date:	Not reported
Disposition Status Date:	Not reported
Disposition Status:	Not reported
Disposition Status Description:	Not reported
Consent/Final Order Sequence Number:	Not reported
Consent/Final Order Respondent Name:	Not reported
Consent/Final Order Lead Agency:	Not reported
Enforcement Type:	DEP MEETING
Enforcement Responsible Person:	KRB
Enforcement Responsible Sub-Organization:	TAL
SEP Sequence Number:	Not reported
SEP Expenditure Amount:	Not reported
SEP Scheduled Completion Date:	Not reported
SEP Actual Date:	Not reported
SEP Defaulted Date:	Not reported
SEP Type:	Not reported
SEP Type Description:	Not reported
Proposed Amount:	Not reported
Final Monetary Amount:	Not reported
Paid Amount:	Not reported
Final Count:	Not reported
Final Amount:	Not reported
Found Violation:	Yes
Agency Which Determined Violation:	State
Violation Short Description:	State Statute or Regulation
Date Violation was Determined:	20160729

Map ID  
Direction  
Distance  
Elevation

MAP FINDINGS

Site

Database(s)

EDR ID Number  
EPA ID Number

**HAZARDOUS WASTE HAULERS INC (Continued)**

**1018156028**

Actual Return to Compliance Date: 20170224  
Return to Compliance Qualifier: Unverifiable  
Violation Responsible Agency: State  
Scheduled Compliance Date: Not reported  
Enforcement Identifier: 312  
Date of Enforcement Action: 20170224  
Enforcement Responsible Agency: State  
Enforcement Docket Number: Not reported  
Enforcement Attorney: Not reported  
Corrective Action Component: No  
Appeal Initiated Date: Not reported  
Appeal Resolution Date: Not reported  
Disposition Status Date: Not reported  
Disposition Status: Not reported  
Disposition Status Description: Not reported  
Consent/Final Order Sequence Number: Not reported  
Consent/Final Order Respondent Name: Not reported  
Consent/Final Order Lead Agency: Not reported  
Enforcement Type: DEP SHORT FORM CONSENT ORDER  
Enforcement Responsible Person: KRB  
Enforcement Responsible Sub-Organization: TAL  
SEP Sequence Number: Not reported  
SEP Expenditure Amount: Not reported  
SEP Scheduled Completion Date: Not reported  
SEP Actual Date: Not reported  
SEP Defaulted Date: Not reported  
SEP Type: Not reported  
SEP Type Description: Not reported  
Proposed Amount: Not reported  
Final Monetary Amount: 10396  
Paid Amount: 10396  
Final Count: 1  
Final Amount: 10396

Found Violation: Yes  
Agency Which Determined Violation: State  
Violation Short Description: Transporters - Manifest and Recordkeeping  
Date Violation was Determined: 20160729  
Actual Return to Compliance Date: 20170224  
Return to Compliance Qualifier: Unverifiable  
Violation Responsible Agency: State  
Scheduled Compliance Date: Not reported  
Enforcement Identifier: 115  
Date of Enforcement Action: 20161206  
Enforcement Responsible Agency: State  
Enforcement Docket Number: Not reported  
Enforcement Attorney: Not reported  
Corrective Action Component: No  
Appeal Initiated Date: Not reported  
Appeal Resolution Date: Not reported  
Disposition Status Date: Not reported  
Disposition Status: Not reported  
Disposition Status Description: Not reported  
Consent/Final Order Sequence Number: Not reported  
Consent/Final Order Respondent Name: Not reported  
Consent/Final Order Lead Agency: Not reported  
Enforcement Type: DEP MEETING

Map ID  
Direction  
Distance  
Elevation

MAP FINDINGS

Site

Database(s)

EDR ID Number  
EPA ID Number

**HAZARDOUS WASTE HAULERS INC (Continued)**

**1018156028**

Enforcement Responsible Person:	KRB
Enforcement Responsible Sub-Organization:	TAL
SEP Sequence Number:	Not reported
SEP Expenditure Amount:	Not reported
SEP Scheduled Completion Date:	Not reported
SEP Actual Date:	Not reported
SEP Defaulted Date:	Not reported
SEP Type:	Not reported
SEP Type Description:	Not reported
Proposed Amount:	Not reported
Final Monetary Amount:	Not reported
Paid Amount:	Not reported
Final Count:	Not reported
Final Amount:	Not reported
Found Violation:	Yes
Agency Which Determined Violation:	State
Violation Short Description:	State Statute or Regulation
Date Violation was Determined:	20160729
Actual Return to Compliance Date:	20170224
Return to Compliance Qualifier:	Unverifiable
Violation Responsible Agency:	State
Scheduled Compliance Date:	Not reported
Enforcement Identifier:	312
Date of Enforcement Action:	20170224
Enforcement Responsible Agency:	State
Enforcement Docket Number:	Not reported
Enforcement Attorney:	Not reported
Corrective Action Component:	No
Appeal Initiated Date:	Not reported
Appeal Resolution Date:	Not reported
Disposition Status Date:	Not reported
Disposition Status:	Not reported
Disposition Status Description:	Not reported
Consent/Final Order Sequence Number:	Not reported
Consent/Final Order Respondent Name:	Not reported
Consent/Final Order Lead Agency:	Not reported
Enforcement Type:	DEP SHORT FORM CONSENT ORDER
Enforcement Responsible Person:	KRB
Enforcement Responsible Sub-Organization:	TAL
SEP Sequence Number:	Not reported
SEP Expenditure Amount:	Not reported
SEP Scheduled Completion Date:	Not reported
SEP Actual Date:	Not reported
SEP Defaulted Date:	Not reported
SEP Type:	Not reported
SEP Type Description:	Not reported
Proposed Amount:	Not reported
Final Monetary Amount:	10396
Paid Amount:	10396
Final Count:	1
Final Amount:	10396
Found Violation:	Yes
Agency Which Determined Violation:	State
Violation Short Description:	Transporters - Manifest and Recordkeeping
Date Violation was Determined:	20160729

Map ID  
Direction  
Distance  
Elevation

MAP FINDINGS

Site

Database(s)

EDR ID Number  
EPA ID Number

**HAZARDOUS WASTE HAULERS INC (Continued)**

**1018156028**

Actual Return to Compliance Date:	20170224
Return to Compliance Qualifier:	Unverifiable
Violation Responsible Agency:	State
Scheduled Compliance Date:	Not reported
Enforcement Identifier:	125
Date of Enforcement Action:	20161019
Enforcement Responsible Agency:	State
Enforcement Docket Number:	Not reported
Enforcement Attorney:	Not reported
Corrective Action Component:	No
Appeal Initiated Date:	Not reported
Appeal Resolution Date:	Not reported
Disposition Status Date:	Not reported
Disposition Status:	Not reported
Disposition Status Description:	Not reported
Consent/Final Order Sequence Number:	Not reported
Consent/Final Order Respondent Name:	Not reported
Consent/Final Order Lead Agency:	Not reported
Enforcement Type:	DEP WARNING LETTER
Enforcement Responsible Person:	KRB
Enforcement Responsible Sub-Organization:	TAL
SEP Sequence Number:	Not reported
SEP Expenditure Amount:	Not reported
SEP Scheduled Completion Date:	Not reported
SEP Actual Date:	Not reported
SEP Defaulted Date:	Not reported
SEP Type:	Not reported
SEP Type Description:	Not reported
Proposed Amount:	Not reported
Final Monetary Amount:	Not reported
Paid Amount:	Not reported
Final Count:	Not reported
Final Amount:	Not reported
Found Violation:	Yes
Agency Which Determined Violation:	State
Violation Short Description:	State Statute or Regulation
Date Violation was Determined:	20160729
Actual Return to Compliance Date:	20170224
Return to Compliance Qualifier:	Unverifiable
Violation Responsible Agency:	State
Scheduled Compliance Date:	Not reported
Enforcement Identifier:	115
Date of Enforcement Action:	20161206
Enforcement Responsible Agency:	State
Enforcement Docket Number:	Not reported
Enforcement Attorney:	Not reported
Corrective Action Component:	No
Appeal Initiated Date:	Not reported
Appeal Resolution Date:	Not reported
Disposition Status Date:	Not reported
Disposition Status:	Not reported
Disposition Status Description:	Not reported
Consent/Final Order Sequence Number:	Not reported
Consent/Final Order Respondent Name:	Not reported
Consent/Final Order Lead Agency:	Not reported
Enforcement Type:	DEP MEETING

Map ID  
Direction  
Distance  
Elevation

MAP FINDINGS

Site

Database(s)

EDR ID Number  
EPA ID Number

**HAZARDOUS WASTE HAULERS INC (Continued)**

**1018156028**

Enforcement Responsible Person:	KRB
Enforcement Responsible Sub-Organization:	TAL
SEP Sequence Number:	Not reported
SEP Expenditure Amount:	Not reported
SEP Scheduled Completion Date:	Not reported
SEP Actual Date:	Not reported
SEP Defaulted Date:	Not reported
SEP Type:	Not reported
SEP Type Description:	Not reported
Proposed Amount:	Not reported
Final Monetary Amount:	Not reported
Paid Amount:	Not reported
Final Count:	Not reported
Final Amount:	Not reported
Found Violation:	Yes
Agency Which Determined Violation:	State
Violation Short Description:	State Statute or Regulation
Date Violation was Determined:	20160729
Actual Return to Compliance Date:	20170224
Return to Compliance Qualifier:	Unverifiable
Violation Responsible Agency:	State
Scheduled Compliance Date:	Not reported
Enforcement Identifier:	125
Date of Enforcement Action:	20161019
Enforcement Responsible Agency:	State
Enforcement Docket Number:	Not reported
Enforcement Attorney:	Not reported
Corrective Action Component:	No
Appeal Initiated Date:	Not reported
Appeal Resolution Date:	Not reported
Disposition Status Date:	Not reported
Disposition Status:	Not reported
Disposition Status Description:	Not reported
Consent/Final Order Sequence Number:	Not reported
Consent/Final Order Respondent Name:	Not reported
Consent/Final Order Lead Agency:	Not reported
Enforcement Type:	DEP WARNING LETTER
Enforcement Responsible Person:	KRB
Enforcement Responsible Sub-Organization:	TAL
SEP Sequence Number:	Not reported
SEP Expenditure Amount:	Not reported
SEP Scheduled Completion Date:	Not reported
SEP Actual Date:	Not reported
SEP Defaulted Date:	Not reported
SEP Type:	Not reported
SEP Type Description:	Not reported
Proposed Amount:	Not reported
Final Monetary Amount:	Not reported
Paid Amount:	Not reported
Final Count:	Not reported
Final Amount:	Not reported
Found Violation:	Yes
Agency Which Determined Violation:	State
Violation Short Description:	Transporters - Manifest and Recordkeeping
Date Violation was Determined:	20160729

Map ID  
Direction  
Distance  
Elevation

MAP FINDINGS

Site

Database(s)

EDR ID Number  
EPA ID Number

**HAZARDOUS WASTE HAULERS INC (Continued)**

**1018156028**

Actual Return to Compliance Date:	20170224
Return to Compliance Qualifier:	Unverifiable
Violation Responsible Agency:	State
Scheduled Compliance Date:	Not reported
Enforcement Identifier:	115
Date of Enforcement Action:	20161206
Enforcement Responsible Agency:	State
Enforcement Docket Number:	Not reported
Enforcement Attorney:	Not reported
Corrective Action Component:	No
Appeal Initiated Date:	Not reported
Appeal Resolution Date:	Not reported
Disposition Status Date:	Not reported
Disposition Status:	Not reported
Disposition Status Description:	Not reported
Consent/Final Order Sequence Number:	Not reported
Consent/Final Order Respondent Name:	Not reported
Consent/Final Order Lead Agency:	Not reported
Enforcement Type:	DEP MEETING
Enforcement Responsible Person:	KRB
Enforcement Responsible Sub-Organization:	TAL
SEP Sequence Number:	Not reported
SEP Expenditure Amount:	Not reported
SEP Scheduled Completion Date:	Not reported
SEP Actual Date:	Not reported
SEP Defaulted Date:	Not reported
SEP Type:	Not reported
SEP Type Description:	Not reported
Proposed Amount:	Not reported
Final Monetary Amount:	Not reported
Paid Amount:	Not reported
Final Count:	Not reported
Final Amount:	Not reported
Found Violation:	Yes
Agency Which Determined Violation:	State
Violation Short Description:	Transporters - Manifest and Recordkeeping
Date Violation was Determined:	20160729
Actual Return to Compliance Date:	20170224
Return to Compliance Qualifier:	Unverifiable
Violation Responsible Agency:	State
Scheduled Compliance Date:	Not reported
Enforcement Identifier:	125
Date of Enforcement Action:	20161019
Enforcement Responsible Agency:	State
Enforcement Docket Number:	Not reported
Enforcement Attorney:	Not reported
Corrective Action Component:	No
Appeal Initiated Date:	Not reported
Appeal Resolution Date:	Not reported
Disposition Status Date:	Not reported
Disposition Status:	Not reported
Disposition Status Description:	Not reported
Consent/Final Order Sequence Number:	Not reported
Consent/Final Order Respondent Name:	Not reported
Consent/Final Order Lead Agency:	Not reported
Enforcement Type:	DEP WARNING LETTER



Map ID  
Direction  
Distance  
Elevation

MAP FINDINGS

Site

Database(s)

EDR ID Number  
EPA ID Number

**HAZARDOUS WASTE HAULERS INC (Continued)**

**1018156028**

Enforcement Responsible Person:	KRB
Enforcement Responsible Sub-Organization:	TAL
SEP Sequence Number:	Not reported
SEP Expenditure Amount:	Not reported
SEP Scheduled Completion Date:	Not reported
SEP Actual Date:	Not reported
SEP Defaulted Date:	Not reported
SEP Type:	Not reported
SEP Type Description:	Not reported
Proposed Amount:	Not reported
Final Monetary Amount:	Not reported
Paid Amount:	Not reported
Final Count:	Not reported
Final Amount:	Not reported
Found Violation:	Yes
Agency Which Determined Violation:	State
Violation Short Description:	Transporters - Manifest and Recordkeeping
Date Violation was Determined:	20160729
Actual Return to Compliance Date:	20170224
Return to Compliance Qualifier:	Unverifiable
Violation Responsible Agency:	State
Scheduled Compliance Date:	Not reported
Enforcement Identifier:	312
Date of Enforcement Action:	20170224
Enforcement Responsible Agency:	State
Enforcement Docket Number:	Not reported
Enforcement Attorney:	Not reported
Corrective Action Component:	No
Appeal Initiated Date:	Not reported
Appeal Resolution Date:	Not reported
Disposition Status Date:	Not reported
Disposition Status:	Not reported
Disposition Status Description:	Not reported
Consent/Final Order Sequence Number:	Not reported
Consent/Final Order Respondent Name:	Not reported
Consent/Final Order Lead Agency:	Not reported
Enforcement Type:	DEP SHORT FORM CONSENT ORDER
Enforcement Responsible Person:	KRB
Enforcement Responsible Sub-Organization:	TAL
SEP Sequence Number:	Not reported
SEP Expenditure Amount:	Not reported
SEP Scheduled Completion Date:	Not reported
SEP Actual Date:	Not reported
SEP Defaulted Date:	Not reported
SEP Type:	Not reported
SEP Type Description:	Not reported
Proposed Amount:	Not reported
Final Monetary Amount:	10396
Paid Amount:	10396
Final Count:	1
Final Amount:	10396
Found Violation:	No
Agency Which Determined Violation:	Not reported
Violation Short Description:	Not reported
Date Violation was Determined:	Not reported

Map ID  
 Direction  
 Distance  
 Elevation

MAP FINDINGS

Site

Database(s)

EDR ID Number  
 EPA ID Number

**HAZARDOUS WASTE HAULERS INC (Continued)**

**1018156028**

Actual Return to Compliance Date:	Not reported
Return to Compliance Qualifier:	Not reported
Violation Responsible Agency:	Not reported
Scheduled Compliance Date:	Not reported
Enforcement Identifier:	Not reported
Date of Enforcement Action:	Not reported
Enforcement Responsible Agency:	Not reported
Enforcement Docket Number:	Not reported
Enforcement Attorney:	Not reported
Corrective Action Component:	Not reported
Appeal Initiated Date:	Not reported
Appeal Resolution Date:	Not reported
Disposition Status Date:	Not reported
Disposition Status:	Not reported
Disposition Status Description:	Not reported
Consent/Final Order Sequence Number:	Not reported
Consent/Final Order Respondent Name:	Not reported
Consent/Final Order Lead Agency:	Not reported
Enforcement Type:	Not reported
Enforcement Responsible Person:	Not reported
Enforcement Responsible Sub-Organization:	Not reported
SEP Sequence Number:	Not reported
SEP Expenditure Amount:	Not reported
SEP Scheduled Completion Date:	Not reported
SEP Actual Date:	Not reported
SEP Defaulted Date:	Not reported
SEP Type:	Not reported
SEP Type Description:	Not reported
Proposed Amount:	Not reported
Final Monetary Amount:	Not reported
Paid Amount:	Not reported
Final Count:	Not reported
Final Amount:	Not reported
Found Violation:	Yes
Agency Which Determined Violation:	State
Violation Short Description:	State Statute or Regulation
Date Violation was Determined:	20160729
Actual Return to Compliance Date:	20170224
Return to Compliance Qualifier:	Unverifiable
Violation Responsible Agency:	State
Scheduled Compliance Date:	Not reported
Enforcement Identifier:	115
Date of Enforcement Action:	20161206
Enforcement Responsible Agency:	State
Enforcement Docket Number:	Not reported
Enforcement Attorney:	Not reported
Corrective Action Component:	No
Appeal Initiated Date:	Not reported
Appeal Resolution Date:	Not reported
Disposition Status Date:	Not reported
Disposition Status:	Not reported
Disposition Status Description:	Not reported
Consent/Final Order Sequence Number:	Not reported
Consent/Final Order Respondent Name:	Not reported
Consent/Final Order Lead Agency:	Not reported
Enforcement Type:	DEP MEETING

Map ID  
Direction  
Distance  
Elevation

MAP FINDINGS

Site

Database(s)

EDR ID Number  
EPA ID Number

**HAZARDOUS WASTE HAULERS INC (Continued)**

**1018156028**

Enforcement Responsible Person: KRB  
Enforcement Responsible Sub-Organization: TAL  
SEP Sequence Number: Not reported  
SEP Expenditure Amount: Not reported  
SEP Scheduled Completion Date: Not reported  
SEP Actual Date: Not reported  
SEP Defaulted Date: Not reported  
SEP Type: Not reported  
SEP Type Description: Not reported  
Proposed Amount: Not reported  
Final Monetary Amount: Not reported  
Paid Amount: Not reported  
Final Count: Not reported  
Final Amount: Not reported

Found Violation: Yes  
Agency Which Determined Violation: State  
Violation Short Description: Transporters - Manifest and Recordkeeping  
Date Violation was Determined: 20160729  
Actual Return to Compliance Date: 20170224  
Return to Compliance Qualifier: Unverifiable  
Violation Responsible Agency: State  
Scheduled Compliance Date: Not reported  
Enforcement Identifier: 312  
Date of Enforcement Action: 20170224  
Enforcement Responsible Agency: State  
Enforcement Docket Number: Not reported  
Enforcement Attorney: Not reported  
Corrective Action Component: No  
Appeal Initiated Date: Not reported  
Appeal Resolution Date: Not reported  
Disposition Status Date: Not reported  
Disposition Status: Not reported  
Disposition Status Description: Not reported  
Consent/Final Order Sequence Number: Not reported  
Consent/Final Order Respondent Name: Not reported  
Consent/Final Order Lead Agency: Not reported  
Enforcement Type: DEP SHORT FORM CONSENT ORDER  
Enforcement Responsible Person: KRB  
Enforcement Responsible Sub-Organization: TAL  
SEP Sequence Number: Not reported  
SEP Expenditure Amount: Not reported  
SEP Scheduled Completion Date: Not reported  
SEP Actual Date: Not reported  
SEP Defaulted Date: Not reported  
SEP Type: Not reported  
SEP Type Description: Not reported  
Proposed Amount: Not reported  
Final Monetary Amount: 10396  
Paid Amount: 10396  
Final Count: 1  
Final Amount: 10396

Found Violation: Yes  
Agency Which Determined Violation: State  
Violation Short Description: State Statute or Regulation  
Date Violation was Determined: 20160729

Map ID  
Direction  
Distance  
Elevation

MAP FINDINGS

Site

Database(s)

EDR ID Number  
EPA ID Number

**HAZARDOUS WASTE HAULERS INC (Continued)**

**1018156028**

Actual Return to Compliance Date:	20170224
Return to Compliance Qualifier:	Unverifiable
Violation Responsible Agency:	State
Scheduled Compliance Date:	Not reported
Enforcement Identifier:	115
Date of Enforcement Action:	20161206
Enforcement Responsible Agency:	State
Enforcement Docket Number:	Not reported
Enforcement Attorney:	Not reported
Corrective Action Component:	No
Appeal Initiated Date:	Not reported
Appeal Resolution Date:	Not reported
Disposition Status Date:	Not reported
Disposition Status:	Not reported
Disposition Status Description:	Not reported
Consent/Final Order Sequence Number:	Not reported
Consent/Final Order Respondent Name:	Not reported
Consent/Final Order Lead Agency:	Not reported
Enforcement Type:	DEP MEETING
Enforcement Responsible Person:	KRB
Enforcement Responsible Sub-Organization:	TAL
SEP Sequence Number:	Not reported
SEP Expenditure Amount:	Not reported
SEP Scheduled Completion Date:	Not reported
SEP Actual Date:	Not reported
SEP Defaulted Date:	Not reported
SEP Type:	Not reported
SEP Type Description:	Not reported
Proposed Amount:	Not reported
Final Monetary Amount:	Not reported
Paid Amount:	Not reported
Final Count:	Not reported
Final Amount:	Not reported
Found Violation:	Yes
Agency Which Determined Violation:	State
Violation Short Description:	Transporters - Manifest and Recordkeeping
Date Violation was Determined:	20160729
Actual Return to Compliance Date:	20170224
Return to Compliance Qualifier:	Unverifiable
Violation Responsible Agency:	State
Scheduled Compliance Date:	Not reported
Enforcement Identifier:	312
Date of Enforcement Action:	20170224
Enforcement Responsible Agency:	State
Enforcement Docket Number:	Not reported
Enforcement Attorney:	Not reported
Corrective Action Component:	No
Appeal Initiated Date:	Not reported
Appeal Resolution Date:	Not reported
Disposition Status Date:	Not reported
Disposition Status:	Not reported
Disposition Status Description:	Not reported
Consent/Final Order Sequence Number:	Not reported
Consent/Final Order Respondent Name:	Not reported
Consent/Final Order Lead Agency:	Not reported
Enforcement Type:	DEP SHORT FORM CONSENT ORDER

Map ID  
Direction  
Distance  
Elevation

MAP FINDINGS

Site

Database(s)

EDR ID Number  
EPA ID Number

**HAZARDOUS WASTE HAULERS INC (Continued)**

**1018156028**

Enforcement Responsible Person:	KRB
Enforcement Responsible Sub-Organization:	TAL
SEP Sequence Number:	Not reported
SEP Expenditure Amount:	Not reported
SEP Scheduled Completion Date:	Not reported
SEP Actual Date:	Not reported
SEP Defaulted Date:	Not reported
SEP Type:	Not reported
SEP Type Description:	Not reported
Proposed Amount:	Not reported
Final Monetary Amount:	10396
Paid Amount:	10396
Final Count:	1
Final Amount:	10396
Found Violation:	Yes
Agency Which Determined Violation:	State
Violation Short Description:	Transporters - Manifest and Recordkeeping
Date Violation was Determined:	20160729
Actual Return to Compliance Date:	20170224
Return to Compliance Qualifier:	Unverifiable
Violation Responsible Agency:	State
Scheduled Compliance Date:	Not reported
Enforcement Identifier:	312
Date of Enforcement Action:	20170224
Enforcement Responsible Agency:	State
Enforcement Docket Number:	Not reported
Enforcement Attorney:	Not reported
Corrective Action Component:	No
Appeal Initiated Date:	Not reported
Appeal Resolution Date:	Not reported
Disposition Status Date:	Not reported
Disposition Status:	Not reported
Disposition Status Description:	Not reported
Consent/Final Order Sequence Number:	Not reported
Consent/Final Order Respondent Name:	Not reported
Consent/Final Order Lead Agency:	Not reported
Enforcement Type:	DEP SHORT FORM CONSENT ORDER
Enforcement Responsible Person:	KRB
Enforcement Responsible Sub-Organization:	TAL
SEP Sequence Number:	Not reported
SEP Expenditure Amount:	Not reported
SEP Scheduled Completion Date:	Not reported
SEP Actual Date:	Not reported
SEP Defaulted Date:	Not reported
SEP Type:	Not reported
SEP Type Description:	Not reported
Proposed Amount:	Not reported
Final Monetary Amount:	10396
Paid Amount:	10396
Final Count:	1
Final Amount:	10396
Found Violation:	Yes
Agency Which Determined Violation:	State
Violation Short Description:	Transporters - Manifest and Recordkeeping
Date Violation was Determined:	20160729

Map ID  
Direction  
Distance  
Elevation

MAP FINDINGS

Site

Database(s)

EDR ID Number  
EPA ID Number

**HAZARDOUS WASTE HAULERS INC (Continued)**

**1018156028**

Actual Return to Compliance Date:	20170224
Return to Compliance Qualifier:	Unverifiable
Violation Responsible Agency:	State
Scheduled Compliance Date:	Not reported
Enforcement Identifier:	125
Date of Enforcement Action:	20161019
Enforcement Responsible Agency:	State
Enforcement Docket Number:	Not reported
Enforcement Attorney:	Not reported
Corrective Action Component:	No
Appeal Initiated Date:	Not reported
Appeal Resolution Date:	Not reported
Disposition Status Date:	Not reported
Disposition Status:	Not reported
Disposition Status Description:	Not reported
Consent/Final Order Sequence Number:	Not reported
Consent/Final Order Respondent Name:	Not reported
Consent/Final Order Lead Agency:	Not reported
Enforcement Type:	DEP WARNING LETTER
Enforcement Responsible Person:	KRB
Enforcement Responsible Sub-Organization:	TAL
SEP Sequence Number:	Not reported
SEP Expenditure Amount:	Not reported
SEP Scheduled Completion Date:	Not reported
SEP Actual Date:	Not reported
SEP Defaulted Date:	Not reported
SEP Type:	Not reported
SEP Type Description:	Not reported
Proposed Amount:	Not reported
Final Monetary Amount:	Not reported
Paid Amount:	Not reported
Final Count:	Not reported
Final Amount:	Not reported
Found Violation:	Yes
Agency Which Determined Violation:	State
Violation Short Description:	State Statute or Regulation
Date Violation was Determined:	20160729
Actual Return to Compliance Date:	20170224
Return to Compliance Qualifier:	Unverifiable
Violation Responsible Agency:	State
Scheduled Compliance Date:	Not reported
Enforcement Identifier:	125
Date of Enforcement Action:	20161019
Enforcement Responsible Agency:	State
Enforcement Docket Number:	Not reported
Enforcement Attorney:	Not reported
Corrective Action Component:	No
Appeal Initiated Date:	Not reported
Appeal Resolution Date:	Not reported
Disposition Status Date:	Not reported
Disposition Status:	Not reported
Disposition Status Description:	Not reported
Consent/Final Order Sequence Number:	Not reported
Consent/Final Order Respondent Name:	Not reported
Consent/Final Order Lead Agency:	Not reported
Enforcement Type:	DEP WARNING LETTER

Map ID  
Direction  
Distance  
Elevation

MAP FINDINGS

Site

Database(s)

EDR ID Number  
EPA ID Number

**HAZARDOUS WASTE HAULERS INC (Continued)**

**1018156028**

Enforcement Responsible Person:	KRB
Enforcement Responsible Sub-Organization:	TAL
SEP Sequence Number:	Not reported
SEP Expenditure Amount:	Not reported
SEP Scheduled Completion Date:	Not reported
SEP Actual Date:	Not reported
SEP Defaulted Date:	Not reported
SEP Type:	Not reported
SEP Type Description:	Not reported
Proposed Amount:	Not reported
Final Monetary Amount:	Not reported
Paid Amount:	Not reported
Final Count:	Not reported
Final Amount:	Not reported
Found Violation:	Yes
Agency Which Determined Violation:	State
Violation Short Description:	State Statute or Regulation
Date Violation was Determined:	20160729
Actual Return to Compliance Date:	20170224
Return to Compliance Qualifier:	Unverifiable
Violation Responsible Agency:	State
Scheduled Compliance Date:	Not reported
Enforcement Identifier:	312
Date of Enforcement Action:	20170224
Enforcement Responsible Agency:	State
Enforcement Docket Number:	Not reported
Enforcement Attorney:	Not reported
Corrective Action Component:	No
Appeal Initiated Date:	Not reported
Appeal Resolution Date:	Not reported
Disposition Status Date:	Not reported
Disposition Status:	Not reported
Disposition Status Description:	Not reported
Consent/Final Order Sequence Number:	Not reported
Consent/Final Order Respondent Name:	Not reported
Consent/Final Order Lead Agency:	Not reported
Enforcement Type:	DEP SHORT FORM CONSENT ORDER
Enforcement Responsible Person:	KRB
Enforcement Responsible Sub-Organization:	TAL
SEP Sequence Number:	Not reported
SEP Expenditure Amount:	Not reported
SEP Scheduled Completion Date:	Not reported
SEP Actual Date:	Not reported
SEP Defaulted Date:	Not reported
SEP Type:	Not reported
SEP Type Description:	Not reported
Proposed Amount:	Not reported
Final Monetary Amount:	10396
Paid Amount:	10396
Final Count:	1
Final Amount:	10396
Found Violation:	Yes
Agency Which Determined Violation:	State
Violation Short Description:	State Statute or Regulation
Date Violation was Determined:	20160729



Map ID  
Direction  
Distance  
Elevation

MAP FINDINGS

Site

Database(s)

EDR ID Number  
EPA ID Number

**HAZARDOUS WASTE HAULERS INC (Continued)**

**1018156028**

Actual Return to Compliance Date:	20170224
Return to Compliance Qualifier:	Unverifiable
Violation Responsible Agency:	State
Scheduled Compliance Date:	Not reported
Enforcement Identifier:	115
Date of Enforcement Action:	20161206
Enforcement Responsible Agency:	State
Enforcement Docket Number:	Not reported
Enforcement Attorney:	Not reported
Corrective Action Component:	No
Appeal Initiated Date:	Not reported
Appeal Resolution Date:	Not reported
Disposition Status Date:	Not reported
Disposition Status:	Not reported
Disposition Status Description:	Not reported
Consent/Final Order Sequence Number:	Not reported
Consent/Final Order Respondent Name:	Not reported
Consent/Final Order Lead Agency:	Not reported
Enforcement Type:	DEP MEETING
Enforcement Responsible Person:	KRB
Enforcement Responsible Sub-Organization:	TAL
SEP Sequence Number:	Not reported
SEP Expenditure Amount:	Not reported
SEP Scheduled Completion Date:	Not reported
SEP Actual Date:	Not reported
SEP Defaulted Date:	Not reported
SEP Type:	Not reported
SEP Type Description:	Not reported
Proposed Amount:	Not reported
Final Monetary Amount:	Not reported
Paid Amount:	Not reported
Final Count:	Not reported
Final Amount:	Not reported
Found Violation:	Yes
Agency Which Determined Violation:	State
Violation Short Description:	Transporters - General
Date Violation was Determined:	20160729
Actual Return to Compliance Date:	20170224
Return to Compliance Qualifier:	Unverifiable
Violation Responsible Agency:	State
Scheduled Compliance Date:	Not reported
Enforcement Identifier:	312
Date of Enforcement Action:	20170224
Enforcement Responsible Agency:	State
Enforcement Docket Number:	Not reported
Enforcement Attorney:	Not reported
Corrective Action Component:	No
Appeal Initiated Date:	Not reported
Appeal Resolution Date:	Not reported
Disposition Status Date:	Not reported
Disposition Status:	Not reported
Disposition Status Description:	Not reported
Consent/Final Order Sequence Number:	Not reported
Consent/Final Order Respondent Name:	Not reported
Consent/Final Order Lead Agency:	Not reported
Enforcement Type:	DEP SHORT FORM CONSENT ORDER

Map ID  
Direction  
Distance  
Elevation

MAP FINDINGS

Site

Database(s)

EDR ID Number  
EPA ID Number

**HAZARDOUS WASTE HAULERS INC (Continued)**

**1018156028**

Enforcement Responsible Person:	KRB
Enforcement Responsible Sub-Organization:	TAL
SEP Sequence Number:	Not reported
SEP Expenditure Amount:	Not reported
SEP Scheduled Completion Date:	Not reported
SEP Actual Date:	Not reported
SEP Defaulted Date:	Not reported
SEP Type:	Not reported
SEP Type Description:	Not reported
Proposed Amount:	Not reported
Final Monetary Amount:	10396
Paid Amount:	10396
Final Count:	1
Final Amount:	10396
Found Violation:	Yes
Agency Which Determined Violation:	State
Violation Short Description:	Transporters - Manifest and Recordkeeping
Date Violation was Determined:	20160729
Actual Return to Compliance Date:	20170224
Return to Compliance Qualifier:	Unverifiable
Violation Responsible Agency:	State
Scheduled Compliance Date:	Not reported
Enforcement Identifier:	125
Date of Enforcement Action:	20161019
Enforcement Responsible Agency:	State
Enforcement Docket Number:	Not reported
Enforcement Attorney:	Not reported
Corrective Action Component:	No
Appeal Initiated Date:	Not reported
Appeal Resolution Date:	Not reported
Disposition Status Date:	Not reported
Disposition Status:	Not reported
Disposition Status Description:	Not reported
Consent/Final Order Sequence Number:	Not reported
Consent/Final Order Respondent Name:	Not reported
Consent/Final Order Lead Agency:	Not reported
Enforcement Type:	DEP WARNING LETTER
Enforcement Responsible Person:	KRB
Enforcement Responsible Sub-Organization:	TAL
SEP Sequence Number:	Not reported
SEP Expenditure Amount:	Not reported
SEP Scheduled Completion Date:	Not reported
SEP Actual Date:	Not reported
SEP Defaulted Date:	Not reported
SEP Type:	Not reported
SEP Type Description:	Not reported
Proposed Amount:	Not reported
Final Monetary Amount:	Not reported
Paid Amount:	Not reported
Final Count:	Not reported
Final Amount:	Not reported
Found Violation:	Yes
Agency Which Determined Violation:	State
Violation Short Description:	Transporters - Manifest and Recordkeeping
Date Violation was Determined:	20160729

Map ID  
Direction  
Distance  
Elevation

MAP FINDINGS

Site

Database(s)

EDR ID Number  
EPA ID Number

**HAZARDOUS WASTE HAULERS INC (Continued)**

**1018156028**

Actual Return to Compliance Date:	20170224
Return to Compliance Qualifier:	Unverifiable
Violation Responsible Agency:	State
Scheduled Compliance Date:	Not reported
Enforcement Identifier:	125
Date of Enforcement Action:	20161019
Enforcement Responsible Agency:	State
Enforcement Docket Number:	Not reported
Enforcement Attorney:	Not reported
Corrective Action Component:	No
Appeal Initiated Date:	Not reported
Appeal Resolution Date:	Not reported
Disposition Status Date:	Not reported
Disposition Status:	Not reported
Disposition Status Description:	Not reported
Consent/Final Order Sequence Number:	Not reported
Consent/Final Order Respondent Name:	Not reported
Consent/Final Order Lead Agency:	Not reported
Enforcement Type:	DEP WARNING LETTER
Enforcement Responsible Person:	KRB
Enforcement Responsible Sub-Organization:	TAL
SEP Sequence Number:	Not reported
SEP Expenditure Amount:	Not reported
SEP Scheduled Completion Date:	Not reported
SEP Actual Date:	Not reported
SEP Defaulted Date:	Not reported
SEP Type:	Not reported
SEP Type Description:	Not reported
Proposed Amount:	Not reported
Final Monetary Amount:	Not reported
Paid Amount:	Not reported
Final Count:	Not reported
Final Amount:	Not reported
Found Violation:	Yes
Agency Which Determined Violation:	State
Violation Short Description:	State Statute or Regulation
Date Violation was Determined:	20160729
Actual Return to Compliance Date:	20170224
Return to Compliance Qualifier:	Unverifiable
Violation Responsible Agency:	State
Scheduled Compliance Date:	Not reported
Enforcement Identifier:	125
Date of Enforcement Action:	20161019
Enforcement Responsible Agency:	State
Enforcement Docket Number:	Not reported
Enforcement Attorney:	Not reported
Corrective Action Component:	No
Appeal Initiated Date:	Not reported
Appeal Resolution Date:	Not reported
Disposition Status Date:	Not reported
Disposition Status:	Not reported
Disposition Status Description:	Not reported
Consent/Final Order Sequence Number:	Not reported
Consent/Final Order Respondent Name:	Not reported
Consent/Final Order Lead Agency:	Not reported
Enforcement Type:	DEP WARNING LETTER

Map ID  
Direction  
Distance  
Elevation

MAP FINDINGS

Site

Database(s)

EDR ID Number  
EPA ID Number

**HAZARDOUS WASTE HAULERS INC (Continued)**

**1018156028**

Enforcement Responsible Person:	KRB
Enforcement Responsible Sub-Organization:	TAL
SEP Sequence Number:	Not reported
SEP Expenditure Amount:	Not reported
SEP Scheduled Completion Date:	Not reported
SEP Actual Date:	Not reported
SEP Defaulted Date:	Not reported
SEP Type:	Not reported
SEP Type Description:	Not reported
Proposed Amount:	Not reported
Final Monetary Amount:	Not reported
Paid Amount:	Not reported
Final Count:	Not reported
Final Amount:	Not reported
Found Violation:	Yes
Agency Which Determined Violation:	State
Violation Short Description:	Transporters - General
Date Violation was Determined:	20160729
Actual Return to Compliance Date:	20170224
Return to Compliance Qualifier:	Unverifiable
Violation Responsible Agency:	State
Scheduled Compliance Date:	Not reported
Enforcement Identifier:	125
Date of Enforcement Action:	20161019
Enforcement Responsible Agency:	State
Enforcement Docket Number:	Not reported
Enforcement Attorney:	Not reported
Corrective Action Component:	No
Appeal Initiated Date:	Not reported
Appeal Resolution Date:	Not reported
Disposition Status Date:	Not reported
Disposition Status:	Not reported
Disposition Status Description:	Not reported
Consent/Final Order Sequence Number:	Not reported
Consent/Final Order Respondent Name:	Not reported
Consent/Final Order Lead Agency:	Not reported
Enforcement Type:	DEP WARNING LETTER
Enforcement Responsible Person:	KRB
Enforcement Responsible Sub-Organization:	TAL
SEP Sequence Number:	Not reported
SEP Expenditure Amount:	Not reported
SEP Scheduled Completion Date:	Not reported
SEP Actual Date:	Not reported
SEP Defaulted Date:	Not reported
SEP Type:	Not reported
SEP Type Description:	Not reported
Proposed Amount:	Not reported
Final Monetary Amount:	Not reported
Paid Amount:	Not reported
Final Count:	Not reported
Final Amount:	Not reported
Found Violation:	Yes
Agency Which Determined Violation:	State
Violation Short Description:	State Statute or Regulation
Date Violation was Determined:	20160729

Map ID  
Direction  
Distance  
Elevation

MAP FINDINGS

Site

Database(s)

EDR ID Number  
EPA ID Number

**HAZARDOUS WASTE HAULERS INC (Continued)**

**1018156028**

Actual Return to Compliance Date: 20170224  
Return to Compliance Qualifier: Unverifiable  
Violation Responsible Agency: State  
Scheduled Compliance Date: Not reported  
Enforcement Identifier: 312  
Date of Enforcement Action: 20170224  
Enforcement Responsible Agency: State  
Enforcement Docket Number: Not reported  
Enforcement Attorney: Not reported  
Corrective Action Component: No  
Appeal Initiated Date: Not reported  
Appeal Resolution Date: Not reported  
Disposition Status Date: Not reported  
Disposition Status: Not reported  
Disposition Status Description: Not reported  
Consent/Final Order Sequence Number: Not reported  
Consent/Final Order Respondent Name: Not reported  
Consent/Final Order Lead Agency: Not reported  
Enforcement Type: DEP SHORT FORM CONSENT ORDER  
Enforcement Responsible Person: KRB  
Enforcement Responsible Sub-Organization: TAL  
SEP Sequence Number: Not reported  
SEP Expenditure Amount: Not reported  
SEP Scheduled Completion Date: Not reported  
SEP Actual Date: Not reported  
SEP Defaulted Date: Not reported  
SEP Type: Not reported  
SEP Type Description: Not reported  
Proposed Amount: Not reported  
Final Monetary Amount: 10396  
Paid Amount: 10396  
Final Count: 1  
Final Amount: 10396

Found Violation: Yes  
Agency Which Determined Violation: State  
Violation Short Description: Transporters - General  
Date Violation was Determined: 20160729  
Actual Return to Compliance Date: 20170224  
Return to Compliance Qualifier: Unverifiable  
Violation Responsible Agency: State  
Scheduled Compliance Date: Not reported  
Enforcement Identifier: 312  
Date of Enforcement Action: 20170224  
Enforcement Responsible Agency: State  
Enforcement Docket Number: Not reported  
Enforcement Attorney: Not reported  
Corrective Action Component: No  
Appeal Initiated Date: Not reported  
Appeal Resolution Date: Not reported  
Disposition Status Date: Not reported  
Disposition Status: Not reported  
Disposition Status Description: Not reported  
Consent/Final Order Sequence Number: Not reported  
Consent/Final Order Respondent Name: Not reported  
Consent/Final Order Lead Agency: Not reported  
Enforcement Type: DEP SHORT FORM CONSENT ORDER

Map ID  
Direction  
Distance  
Elevation

MAP FINDINGS

Site

Database(s)

EDR ID Number  
EPA ID Number

**HAZARDOUS WASTE HAULERS INC (Continued)**

**1018156028**

Enforcement Responsible Person:	KRB
Enforcement Responsible Sub-Organization:	TAL
SEP Sequence Number:	Not reported
SEP Expenditure Amount:	Not reported
SEP Scheduled Completion Date:	Not reported
SEP Actual Date:	Not reported
SEP Defaulted Date:	Not reported
SEP Type:	Not reported
SEP Type Description:	Not reported
Proposed Amount:	Not reported
Final Monetary Amount:	10396
Paid Amount:	10396
Final Count:	1
Final Amount:	10396
Found Violation:	Yes
Agency Which Determined Violation:	State
Violation Short Description:	State Statute or Regulation
Date Violation was Determined:	20160729
Actual Return to Compliance Date:	20170224
Return to Compliance Qualifier:	Unverifiable
Violation Responsible Agency:	State
Scheduled Compliance Date:	Not reported
Enforcement Identifier:	125
Date of Enforcement Action:	20161019
Enforcement Responsible Agency:	State
Enforcement Docket Number:	Not reported
Enforcement Attorney:	Not reported
Corrective Action Component:	No
Appeal Initiated Date:	Not reported
Appeal Resolution Date:	Not reported
Disposition Status Date:	Not reported
Disposition Status:	Not reported
Disposition Status Description:	Not reported
Consent/Final Order Sequence Number:	Not reported
Consent/Final Order Respondent Name:	Not reported
Consent/Final Order Lead Agency:	Not reported
Enforcement Type:	DEP WARNING LETTER
Enforcement Responsible Person:	KRB
Enforcement Responsible Sub-Organization:	TAL
SEP Sequence Number:	Not reported
SEP Expenditure Amount:	Not reported
SEP Scheduled Completion Date:	Not reported
SEP Actual Date:	Not reported
SEP Defaulted Date:	Not reported
SEP Type:	Not reported
SEP Type Description:	Not reported
Proposed Amount:	Not reported
Final Monetary Amount:	Not reported
Paid Amount:	Not reported
Final Count:	Not reported
Final Amount:	Not reported
Found Violation:	Yes
Agency Which Determined Violation:	State
Violation Short Description:	Transporters - Manifest and Recordkeeping
Date Violation was Determined:	20160729

Map ID  
Direction  
Distance  
Elevation

MAP FINDINGS

Site

Database(s)

EDR ID Number  
EPA ID Number

**HAZARDOUS WASTE HAULERS INC (Continued)**

**1018156028**

Actual Return to Compliance Date:	20170224
Return to Compliance Qualifier:	Unverifiable
Violation Responsible Agency:	State
Scheduled Compliance Date:	Not reported
Enforcement Identifier:	115
Date of Enforcement Action:	20161206
Enforcement Responsible Agency:	State
Enforcement Docket Number:	Not reported
Enforcement Attorney:	Not reported
Corrective Action Component:	No
Appeal Initiated Date:	Not reported
Appeal Resolution Date:	Not reported
Disposition Status Date:	Not reported
Disposition Status:	Not reported
Disposition Status Description:	Not reported
Consent/Final Order Sequence Number:	Not reported
Consent/Final Order Respondent Name:	Not reported
Consent/Final Order Lead Agency:	Not reported
Enforcement Type:	DEP MEETING
Enforcement Responsible Person:	KRB
Enforcement Responsible Sub-Organization:	TAL
SEP Sequence Number:	Not reported
SEP Expenditure Amount:	Not reported
SEP Scheduled Completion Date:	Not reported
SEP Actual Date:	Not reported
SEP Defaulted Date:	Not reported
SEP Type:	Not reported
SEP Type Description:	Not reported
Proposed Amount:	Not reported
Final Monetary Amount:	Not reported
Paid Amount:	Not reported
Final Count:	Not reported
Final Amount:	Not reported
Found Violation:	Yes
Agency Which Determined Violation:	State
Violation Short Description:	State Statute or Regulation
Date Violation was Determined:	20150917
Actual Return to Compliance Date:	20151118
Return to Compliance Qualifier:	Documented
Violation Responsible Agency:	State
Scheduled Compliance Date:	Not reported
Enforcement Identifier:	001
Date of Enforcement Action:	20151222
Enforcement Responsible Agency:	State
Enforcement Docket Number:	Not reported
Enforcement Attorney:	Not reported
Corrective Action Component:	No
Appeal Initiated Date:	Not reported
Appeal Resolution Date:	Not reported
Disposition Status Date:	Not reported
Disposition Status:	Not reported
Disposition Status Description:	Not reported
Consent/Final Order Sequence Number:	Not reported
Consent/Final Order Respondent Name:	Not reported
Consent/Final Order Lead Agency:	Not reported
Enforcement Type:	Assigned to Enforcement



Map ID  
Direction  
Distance  
Elevation

MAP FINDINGS

Site

Database(s)

EDR ID Number  
EPA ID Number

**HAZARDOUS WASTE HAULERS INC (Continued)**

**1018156028**

Enforcement Responsible Person: MO-BC  
Enforcement Responsible Sub-Organization: Not reported  
SEP Sequence Number: Not reported  
SEP Expenditure Amount: Not reported  
SEP Scheduled Completion Date: Not reported  
SEP Actual Date: Not reported  
SEP Defaulted Date: Not reported  
SEP Type: Not reported  
SEP Type Description: Not reported  
Proposed Amount: Not reported  
Final Monetary Amount: Not reported  
Paid Amount: Not reported  
Final Count: Not reported  
Final Amount: Not reported

Found Violation: Yes  
Agency Which Determined Violation: State  
Violation Short Description: State Statute or Regulation  
Date Violation was Determined: 20150917  
Actual Return to Compliance Date: 20151118  
Return to Compliance Qualifier: Documented  
Violation Responsible Agency: State  
Scheduled Compliance Date: Not reported  
Enforcement Identifier: 001  
Date of Enforcement Action: 20151110  
Enforcement Responsible Agency: State  
Enforcement Docket Number: Not reported  
Enforcement Attorney: Not reported  
Corrective Action Component: No  
Appeal Initiated Date: Not reported  
Appeal Resolution Date: Not reported  
Disposition Status Date: Not reported  
Disposition Status: Not reported  
Disposition Status Description: Not reported  
Consent/Final Order Sequence Number: Not reported  
Consent/Final Order Respondent Name: Not reported  
Consent/Final Order Lead Agency: Not reported  
Enforcement Type: Not reported  
Enforcement Responsible Person: MO\_AR  
Enforcement Responsible Sub-Organization: Not reported  
SEP Sequence Number: Not reported  
SEP Expenditure Amount: Not reported  
SEP Scheduled Completion Date: Not reported  
SEP Actual Date: Not reported  
SEP Defaulted Date: Not reported  
SEP Type: Not reported  
SEP Type Description: Not reported  
Proposed Amount: Not reported  
Final Monetary Amount: Not reported  
Paid Amount: Not reported  
Final Count: Not reported  
Final Amount: Not reported

Evaluation Action Summary:  
Evaluation Date: 20160907  
Evaluation Responsible Agency: State  
Found Violation: Yes

Map ID  
Direction  
Distance  
Elevation

MAP FINDINGS

Site

Database(s)

EDR ID Number  
EPA ID Number

**HAZARDOUS WASTE HAULERS INC (Continued)**

**1018156028**

Evaluation Type Description:	SIGNIFICANT NON-COMPLIER
Evaluation Responsible Person Identifier:	KRB
Evaluation Responsible Sub-Organization:	TAL
Actual Return to Compliance Date:	20170224
Scheduled Compliance Date:	Not reported
Date of Request:	Not reported
Date Response Received:	Not reported
Request Agency:	Not reported
Former Citation:	Not reported
Evaluation Date:	20160729
Evaluation Responsible Agency:	State
Found Violation:	Yes
Evaluation Type Description:	NON-FINANCIAL RECORD REVIEW
Evaluation Responsible Person Identifier:	KRB
Evaluation Responsible Sub-Organization:	TAL
Actual Return to Compliance Date:	20170224
Scheduled Compliance Date:	Not reported
Date of Request:	Not reported
Date Response Received:	Not reported
Request Agency:	Not reported
Former Citation:	Not reported
Evaluation Date:	20160907
Evaluation Responsible Agency:	State
Found Violation:	Yes
Evaluation Type Description:	SIGNIFICANT NON-COMPLIER
Evaluation Responsible Person Identifier:	KRB
Evaluation Responsible Sub-Organization:	TAL
Actual Return to Compliance Date:	20170224
Scheduled Compliance Date:	Not reported
Date of Request:	Not reported
Date Response Received:	Not reported
Request Agency:	Not reported
Former Citation:	Not reported
Evaluation Date:	20160729
Evaluation Responsible Agency:	State
Found Violation:	Yes
Evaluation Type Description:	NON-FINANCIAL RECORD REVIEW
Evaluation Responsible Person Identifier:	KRB
Evaluation Responsible Sub-Organization:	TAL
Actual Return to Compliance Date:	20170224
Scheduled Compliance Date:	Not reported
Date of Request:	Not reported
Date Response Received:	Not reported
Request Agency:	Not reported
Former Citation:	Not reported
Evaluation Date:	20160729
Evaluation Responsible Agency:	State
Found Violation:	Yes
Evaluation Type Description:	NON-FINANCIAL RECORD REVIEW
Evaluation Responsible Person Identifier:	KRB
Evaluation Responsible Sub-Organization:	TAL
Actual Return to Compliance Date:	20170224
Scheduled Compliance Date:	Not reported

Map ID  
Direction  
Distance  
Elevation

MAP FINDINGS

Site

Database(s)

EDR ID Number  
EPA ID Number

**HAZARDOUS WASTE HAULERS INC (Continued)**

**1018156028**

Date of Request:	Not reported
Date Response Received:	Not reported
Request Agency:	Not reported
Former Citation:	Not reported
Evaluation Date:	20160907
Evaluation Responsible Agency:	State
Found Violation:	Yes
Evaluation Type Description:	SIGNIFICANT NON-COMPLIER
Evaluation Responsible Person Identifier:	KRB
Evaluation Responsible Sub-Organization:	TAL
Actual Return to Compliance Date:	20170224
Scheduled Compliance Date:	Not reported
Date of Request:	Not reported
Date Response Received:	Not reported
Request Agency:	Not reported
Former Citation:	Not reported
Evaluation Date:	20160729
Evaluation Responsible Agency:	State
Found Violation:	Yes
Evaluation Type Description:	NON-FINANCIAL RECORD REVIEW
Evaluation Responsible Person Identifier:	KRB
Evaluation Responsible Sub-Organization:	TAL
Actual Return to Compliance Date:	20170224
Scheduled Compliance Date:	Not reported
Date of Request:	Not reported
Date Response Received:	Not reported
Request Agency:	Not reported
Former Citation:	Not reported
Evaluation Date:	20160729
Evaluation Responsible Agency:	State
Found Violation:	Yes
Evaluation Type Description:	NON-FINANCIAL RECORD REVIEW
Evaluation Responsible Person Identifier:	KRB
Evaluation Responsible Sub-Organization:	TAL
Actual Return to Compliance Date:	20170224
Scheduled Compliance Date:	Not reported
Date of Request:	Not reported
Date Response Received:	Not reported
Request Agency:	Not reported
Former Citation:	Not reported
Evaluation Date:	20160729
Evaluation Responsible Agency:	State
Found Violation:	Yes
Evaluation Type Description:	NON-FINANCIAL RECORD REVIEW
Evaluation Responsible Person Identifier:	KRB
Evaluation Responsible Sub-Organization:	TAL
Actual Return to Compliance Date:	20170224
Scheduled Compliance Date:	Not reported
Date of Request:	Not reported
Date Response Received:	Not reported
Request Agency:	Not reported
Former Citation:	Not reported

Map ID  
Direction  
Distance  
Elevation

MAP FINDINGS

Site

Database(s)

EDR ID Number  
EPA ID Number

**HAZARDOUS WASTE HAULERS INC (Continued)**

**1018156028**

Evaluation Date: 20160729  
Evaluation Responsible Agency: State  
Found Violation: Yes  
Evaluation Type Description: NON-FINANCIAL RECORD REVIEW  
Evaluation Responsible Person Identifier: KRB  
Evaluation Responsible Sub-Organization: TAL  
Actual Return to Compliance Date: 20170224  
Scheduled Compliance Date: Not reported  
Date of Request: Not reported  
Date Response Received: Not reported  
Request Agency: Not reported  
Former Citation: Not reported

Evaluation Date: 20160729  
Evaluation Responsible Agency: State  
Found Violation: Yes  
Evaluation Type Description: NON-FINANCIAL RECORD REVIEW  
Evaluation Responsible Person Identifier: KRB  
Evaluation Responsible Sub-Organization: TAL  
Actual Return to Compliance Date: 20170224  
Scheduled Compliance Date: Not reported  
Date of Request: Not reported  
Date Response Received: Not reported  
Request Agency: Not reported  
Former Citation: Not reported

Evaluation Date: 20160907  
Evaluation Responsible Agency: State  
Found Violation: Yes  
Evaluation Type Description: SIGNIFICANT NON-COMPLIER  
Evaluation Responsible Person Identifier: KRB  
Evaluation Responsible Sub-Organization: TAL  
Actual Return to Compliance Date: 20170224  
Scheduled Compliance Date: Not reported  
Date of Request: Not reported  
Date Response Received: Not reported  
Request Agency: Not reported  
Former Citation: Not reported

Evaluation Date: 20160907  
Evaluation Responsible Agency: State  
Found Violation: Yes  
Evaluation Type Description: SIGNIFICANT NON-COMPLIER  
Evaluation Responsible Person Identifier: KRB  
Evaluation Responsible Sub-Organization: TAL  
Actual Return to Compliance Date: 20170224  
Scheduled Compliance Date: Not reported  
Date of Request: Not reported  
Date Response Received: Not reported  
Request Agency: Not reported  
Former Citation: Not reported

Evaluation Date: 20160729  
Evaluation Responsible Agency: State  
Found Violation: Yes  
Evaluation Type Description: NON-FINANCIAL RECORD REVIEW  
Evaluation Responsible Person Identifier: KRB

Map ID  
Direction  
Distance  
Elevation

MAP FINDINGS

Site

Database(s)

EDR ID Number  
EPA ID Number

**HAZARDOUS WASTE HAULERS INC (Continued)**

**1018156028**

Evaluation Responsible Sub-Organization:	TAL
Actual Return to Compliance Date:	20170224
Scheduled Compliance Date:	Not reported
Date of Request:	Not reported
Date Response Received:	Not reported
Request Agency:	Not reported
Former Citation:	Not reported
Evaluation Date:	20160729
Evaluation Responsible Agency:	State
Found Violation:	Yes
Evaluation Type Description:	NON-FINANCIAL RECORD REVIEW
Evaluation Responsible Person Identifier:	KRB
Evaluation Responsible Sub-Organization:	TAL
Actual Return to Compliance Date:	20170224
Scheduled Compliance Date:	Not reported
Date of Request:	Not reported
Date Response Received:	Not reported
Request Agency:	Not reported
Former Citation:	Not reported
Evaluation Date:	20160729
Evaluation Responsible Agency:	State
Found Violation:	Yes
Evaluation Type Description:	NON-FINANCIAL RECORD REVIEW
Evaluation Responsible Person Identifier:	KRB
Evaluation Responsible Sub-Organization:	TAL
Actual Return to Compliance Date:	20170224
Scheduled Compliance Date:	Not reported
Date of Request:	Not reported
Date Response Received:	Not reported
Request Agency:	Not reported
Former Citation:	Not reported
Evaluation Date:	20160907
Evaluation Responsible Agency:	State
Found Violation:	Yes
Evaluation Type Description:	SIGNIFICANT NON-COMPLIER
Evaluation Responsible Person Identifier:	KRB
Evaluation Responsible Sub-Organization:	TAL
Actual Return to Compliance Date:	20170224
Scheduled Compliance Date:	Not reported
Date of Request:	Not reported
Date Response Received:	Not reported
Request Agency:	Not reported
Former Citation:	Not reported
Evaluation Date:	20160729
Evaluation Responsible Agency:	State
Found Violation:	Yes
Evaluation Type Description:	NON-FINANCIAL RECORD REVIEW
Evaluation Responsible Person Identifier:	KRB
Evaluation Responsible Sub-Organization:	TAL
Actual Return to Compliance Date:	20170224
Scheduled Compliance Date:	Not reported
Date of Request:	Not reported
Date Response Received:	Not reported

Map ID  
Direction  
Distance  
Elevation

MAP FINDINGS

Site

Database(s)

EDR ID Number  
EPA ID Number

**HAZARDOUS WASTE HAULERS INC (Continued)**

**1018156028**

Request Agency:	Not reported
Former Citation:	Not reported
Evaluation Date:	20160729
Evaluation Responsible Agency:	State
Found Violation:	Yes
Evaluation Type Description:	NON-FINANCIAL RECORD REVIEW
Evaluation Responsible Person Identifier:	KRB
Evaluation Responsible Sub-Organization:	TAL
Actual Return to Compliance Date:	20170224
Scheduled Compliance Date:	Not reported
Date of Request:	Not reported
Date Response Received:	Not reported
Request Agency:	Not reported
Former Citation:	Not reported
Evaluation Date:	20160729
Evaluation Responsible Agency:	State
Found Violation:	Yes
Evaluation Type Description:	NON-FINANCIAL RECORD REVIEW
Evaluation Responsible Person Identifier:	KRB
Evaluation Responsible Sub-Organization:	TAL
Actual Return to Compliance Date:	20170224
Scheduled Compliance Date:	Not reported
Date of Request:	Not reported
Date Response Received:	Not reported
Request Agency:	Not reported
Former Citation:	Not reported
Evaluation Date:	20160729
Evaluation Responsible Agency:	State
Found Violation:	Yes
Evaluation Type Description:	NON-FINANCIAL RECORD REVIEW
Evaluation Responsible Person Identifier:	KRB
Evaluation Responsible Sub-Organization:	TAL
Actual Return to Compliance Date:	20170224
Scheduled Compliance Date:	Not reported
Date of Request:	Not reported
Date Response Received:	Not reported
Request Agency:	Not reported
Former Citation:	Not reported
Evaluation Date:	20170227
Evaluation Responsible Agency:	State
Found Violation:	No
Evaluation Type Description:	NOT A SIGNIFICANT NON-COMPLIER
Evaluation Responsible Person Identifier:	KRB
Evaluation Responsible Sub-Organization:	TAL
Actual Return to Compliance Date:	Not reported
Scheduled Compliance Date:	Not reported
Date of Request:	Not reported
Date Response Received:	Not reported
Request Agency:	Not reported
Former Citation:	Not reported
Evaluation Date:	20160907
Evaluation Responsible Agency:	State

Map ID  
Direction  
Distance  
Elevation

MAP FINDINGS

Site

Database(s)

EDR ID Number  
EPA ID Number

**HAZARDOUS WASTE HAULERS INC (Continued)**

**1018156028**

Found Violation:	Yes
Evaluation Type Description:	SIGNIFICANT NON-COMPLIER
Evaluation Responsible Person Identifier:	KRB
Evaluation Responsible Sub-Organization:	TAL
Actual Return to Compliance Date:	20170224
Scheduled Compliance Date:	Not reported
Date of Request:	Not reported
Date Response Received:	Not reported
Request Agency:	Not reported
Former Citation:	Not reported
Evaluation Date:	20160729
Evaluation Responsible Agency:	State
Found Violation:	Yes
Evaluation Type Description:	NON-FINANCIAL RECORD REVIEW
Evaluation Responsible Person Identifier:	KRB
Evaluation Responsible Sub-Organization:	TAL
Actual Return to Compliance Date:	20170224
Scheduled Compliance Date:	Not reported
Date of Request:	Not reported
Date Response Received:	Not reported
Request Agency:	Not reported
Former Citation:	Not reported
Evaluation Date:	20160729
Evaluation Responsible Agency:	State
Found Violation:	Yes
Evaluation Type Description:	NON-FINANCIAL RECORD REVIEW
Evaluation Responsible Person Identifier:	KRB
Evaluation Responsible Sub-Organization:	TAL
Actual Return to Compliance Date:	20170224
Scheduled Compliance Date:	Not reported
Date of Request:	Not reported
Date Response Received:	Not reported
Request Agency:	Not reported
Former Citation:	Not reported
Evaluation Date:	20160907
Evaluation Responsible Agency:	State
Found Violation:	Yes
Evaluation Type Description:	SIGNIFICANT NON-COMPLIER
Evaluation Responsible Person Identifier:	KRB
Evaluation Responsible Sub-Organization:	TAL
Actual Return to Compliance Date:	20170224
Scheduled Compliance Date:	Not reported
Date of Request:	Not reported
Date Response Received:	Not reported
Request Agency:	Not reported
Former Citation:	Not reported
Evaluation Date:	20160907
Evaluation Responsible Agency:	State
Found Violation:	Yes
Evaluation Type Description:	SIGNIFICANT NON-COMPLIER
Evaluation Responsible Person Identifier:	KRB
Evaluation Responsible Sub-Organization:	TAL
Actual Return to Compliance Date:	20170224



Map ID  
Direction  
Distance  
Elevation

MAP FINDINGS

Site

Database(s)

EDR ID Number  
EPA ID Number

**HAZARDOUS WASTE HAULERS INC (Continued)**

**1018156028**

Scheduled Compliance Date:	Not reported
Date of Request:	Not reported
Date Response Received:	Not reported
Request Agency:	Not reported
Former Citation:	Not reported
Evaluation Date:	20160907
Evaluation Responsible Agency:	State
Found Violation:	Yes
Evaluation Type Description:	SIGNIFICANT NON-COMPLIER
Evaluation Responsible Person Identifier:	KRB
Evaluation Responsible Sub-Organization:	TAL
Actual Return to Compliance Date:	20170224
Scheduled Compliance Date:	Not reported
Date of Request:	Not reported
Date Response Received:	Not reported
Request Agency:	Not reported
Former Citation:	Not reported
Evaluation Date:	20160907
Evaluation Responsible Agency:	State
Found Violation:	Yes
Evaluation Type Description:	SIGNIFICANT NON-COMPLIER
Evaluation Responsible Person Identifier:	KRB
Evaluation Responsible Sub-Organization:	TAL
Actual Return to Compliance Date:	20170224
Scheduled Compliance Date:	Not reported
Date of Request:	Not reported
Date Response Received:	Not reported
Request Agency:	Not reported
Former Citation:	Not reported
Evaluation Date:	20160907
Evaluation Responsible Agency:	State
Found Violation:	Yes
Evaluation Type Description:	SIGNIFICANT NON-COMPLIER
Evaluation Responsible Person Identifier:	KRB
Evaluation Responsible Sub-Organization:	TAL
Actual Return to Compliance Date:	20170224
Scheduled Compliance Date:	Not reported
Date of Request:	Not reported
Date Response Received:	Not reported
Request Agency:	Not reported
Former Citation:	Not reported
Evaluation Date:	20160729
Evaluation Responsible Agency:	State
Found Violation:	Yes
Evaluation Type Description:	NON-FINANCIAL RECORD REVIEW
Evaluation Responsible Person Identifier:	KRB
Evaluation Responsible Sub-Organization:	TAL
Actual Return to Compliance Date:	20170224
Scheduled Compliance Date:	Not reported
Date of Request:	Not reported
Date Response Received:	Not reported
Request Agency:	Not reported
Former Citation:	Not reported

Map ID  
Direction  
Distance  
Elevation

MAP FINDINGS

Site

Database(s)

EDR ID Number  
EPA ID Number

**HAZARDOUS WASTE HAULERS INC (Continued)**

**1018156028**

Evaluation Date:	20160907
Evaluation Responsible Agency:	State
Found Violation:	Yes
Evaluation Type Description:	SIGNIFICANT NON-COMPLIER
Evaluation Responsible Person Identifier:	KRB
Evaluation Responsible Sub-Organization:	TAL
Actual Return to Compliance Date:	20170224
Scheduled Compliance Date:	Not reported
Date of Request:	Not reported
Date Response Received:	Not reported
Request Agency:	Not reported
Former Citation:	Not reported
Evaluation Date:	20160729
Evaluation Responsible Agency:	State
Found Violation:	Yes
Evaluation Type Description:	NON-FINANCIAL RECORD REVIEW
Evaluation Responsible Person Identifier:	KRB
Evaluation Responsible Sub-Organization:	TAL
Actual Return to Compliance Date:	20170224
Scheduled Compliance Date:	Not reported
Date of Request:	Not reported
Date Response Received:	Not reported
Request Agency:	Not reported
Former Citation:	Not reported
Evaluation Date:	20160907
Evaluation Responsible Agency:	State
Found Violation:	Yes
Evaluation Type Description:	SIGNIFICANT NON-COMPLIER
Evaluation Responsible Person Identifier:	KRB
Evaluation Responsible Sub-Organization:	TAL
Actual Return to Compliance Date:	20170224
Scheduled Compliance Date:	Not reported
Date of Request:	Not reported
Date Response Received:	Not reported
Request Agency:	Not reported
Former Citation:	Not reported
Evaluation Date:	20160907
Evaluation Responsible Agency:	State
Found Violation:	Yes
Evaluation Type Description:	SIGNIFICANT NON-COMPLIER
Evaluation Responsible Person Identifier:	KRB
Evaluation Responsible Sub-Organization:	TAL
Actual Return to Compliance Date:	20170224
Scheduled Compliance Date:	Not reported
Date of Request:	Not reported
Date Response Received:	Not reported
Request Agency:	Not reported
Former Citation:	Not reported
Evaluation Date:	20160907
Evaluation Responsible Agency:	State
Found Violation:	Yes
Evaluation Type Description:	SIGNIFICANT NON-COMPLIER
Evaluation Responsible Person Identifier:	KRB

Map ID  
Direction  
Distance  
Elevation

MAP FINDINGS

Site

Database(s)

EDR ID Number  
EPA ID Number

**HAZARDOUS WASTE HAULERS INC (Continued)**

**1018156028**

Evaluation Responsible Sub-Organization:	TAL
Actual Return to Compliance Date:	20170224
Scheduled Compliance Date:	Not reported
Date of Request:	Not reported
Date Response Received:	Not reported
Request Agency:	Not reported
Former Citation:	Not reported
Evaluation Date:	20160729
Evaluation Responsible Agency:	State
Found Violation:	Yes
Evaluation Type Description:	NON-FINANCIAL RECORD REVIEW
Evaluation Responsible Person Identifier:	KRB
Evaluation Responsible Sub-Organization:	TAL
Actual Return to Compliance Date:	20170224
Scheduled Compliance Date:	Not reported
Date of Request:	Not reported
Date Response Received:	Not reported
Request Agency:	Not reported
Former Citation:	Not reported
Evaluation Date:	20160729
Evaluation Responsible Agency:	State
Found Violation:	Yes
Evaluation Type Description:	NON-FINANCIAL RECORD REVIEW
Evaluation Responsible Person Identifier:	KRB
Evaluation Responsible Sub-Organization:	TAL
Actual Return to Compliance Date:	20170224
Scheduled Compliance Date:	Not reported
Date of Request:	Not reported
Date Response Received:	Not reported
Request Agency:	Not reported
Former Citation:	Not reported
Evaluation Date:	20160907
Evaluation Responsible Agency:	State
Found Violation:	Yes
Evaluation Type Description:	SIGNIFICANT NON-COMPLIER
Evaluation Responsible Person Identifier:	KRB
Evaluation Responsible Sub-Organization:	TAL
Actual Return to Compliance Date:	20170224
Scheduled Compliance Date:	Not reported
Date of Request:	Not reported
Date Response Received:	Not reported
Request Agency:	Not reported
Former Citation:	Not reported
Evaluation Date:	20160907
Evaluation Responsible Agency:	State
Found Violation:	Yes
Evaluation Type Description:	SIGNIFICANT NON-COMPLIER
Evaluation Responsible Person Identifier:	KRB
Evaluation Responsible Sub-Organization:	TAL
Actual Return to Compliance Date:	20170224
Scheduled Compliance Date:	Not reported
Date of Request:	Not reported
Date Response Received:	Not reported

Map ID  
 Direction  
 Distance  
 Elevation

MAP FINDINGS

Site

Database(s)

EDR ID Number  
 EPA ID Number

**HAZARDOUS WASTE HAULERS INC (Continued)**

**1018156028**

Request Agency:	Not reported
Former Citation:	Not reported
Evaluation Date:	20150917
Evaluation Responsible Agency:	State
Found Violation:	Yes
Evaluation Type Description:	NON-FINANCIAL RECORD REVIEW
Evaluation Responsible Person Identifier:	MO_AR
Evaluation Responsible Sub-Organization:	Not reported
Actual Return to Compliance Date:	20151118
Scheduled Compliance Date:	Not reported
Date of Request:	Not reported
Date Response Received:	Not reported
Request Agency:	Not reported
Former Citation:	Not reported
Evaluation Date:	20150917
Evaluation Responsible Agency:	State
Found Violation:	Yes
Evaluation Type Description:	NON-FINANCIAL RECORD REVIEW
Evaluation Responsible Person Identifier:	MO_AR
Evaluation Responsible Sub-Organization:	Not reported
Actual Return to Compliance Date:	20151118
Scheduled Compliance Date:	Not reported
Date of Request:	Not reported
Date Response Received:	Not reported
Request Agency:	Not reported
Former Citation:	Not reported

**25**  
**SW**  
 < 1/8  
 0.059 mi.  
 312 ft.

**SORAGHAN MOVING & STORAGE, INC.**  
**7701 WEST 183RD STREET**  
**TINLEY PARK, IL 60477**

**IL UST**    **U000866908**  
**N/A**

**Relative:**  
**Lower**  
**Actual:**  
**692 ft.**

<b>UST:</b>	
Name:	SORAGHAN MOVING & STORAGE, INC.
Address:	7701 WEST 183RD STREET
City:	TINLEY PARK
Zip:	60477
Facility ID:	2013970
Facility Status:	CLOSED
<b>Facility Type:</b>	<b>NONE</b>
Owner Id:	U0014139
Owner Name:	Soraghan Moving & Storage, Inc.
Owner Address:	7701 West 183rd Street
Owner City,St,Zip:	Tinley Park, IL 60477
Tank Number:	1
<b>Tank Status:</b>	<b>Removed</b>
Tank Capacity:	8000
Tank Substance:	Diesel Fuel
Last Used Date:	11/30/1998
OSFM First Notify Date:	4/19/1986
Red Tag Issue Date:	Not reported
Install Date:	Not reported
<b>Green Tag Decal:</b>	<b>Not reported</b>

Map ID  
 Direction  
 Distance  
 Elevation

MAP FINDINGS

Site

Database(s)

EDR ID Number  
 EPA ID Number

**SORAGHAN MOVING & STORAGE, INC. (Continued)**

**U000866908**

<b>Green Tag Issue Date:</b>	<b>Not reported</b>
<b>Green Tag Expire Date:</b>	<b>Not reported</b>
Fee Due:	\$0.00
Motor Fuel Permit Inspection Date:	Not reported
Motor Fuel Permit Expiration Date:	Not reported
MOTOR FUEL TYPE:	Not reported
Pending Nov:	N
IEMA:	Not reported
Equipment Type:	Not reported
Equipment:	Not reported
Last Passing Date:	Not reported
Test Expire Date:	Not reported
Removed Date:	9/11/2002
Abandoned Date:	Not reported

**G26**  
**SE**  
 < 1/8  
 0.059 mi.  
 314 ft.

**MOBIL OIL CORP SS 05 BCK**  
**18300 S HARLEM**  
**TINLEY PARK, IL 60477**  
**Site 1 of 3 in cluster G**

**RCRA NonGen / NLR**  
**FINDS**  
**ECHO**

**1000463021**  
**ILD984812909**

**Relative:**  
**Lower**  
**Actual:**  
**697 ft.**

RCRA Listings:	19910128
Date Form Received by Agency:	
Handler Name:	Mobil Oil Corp Ss 05 Bck
Handler Address:	18300 S HARLEM
Handler City,State,Zip:	TINLEY PARK, IL 60477
EPA ID:	ILD984812909
Contact Name:	TERRI CARR
Contact Address:	1515 WOODFIELD DR 400
Contact City,State,Zip:	SCHAUMBURG, IL 60173
Contact Telephone:	708-330-6685
Contact Fax:	Not reported
Contact Email:	Not reported
Contact Title:	Not reported
EPA Region:	05
Land Type:	Not reported
Federal Waste Generator Description:	Not a generator, verified
Non-Notifier:	Not reported
Biennial Report Cycle:	Not reported
Accessibility:	Not reported
Active Site Indicator:	Not reported
State District Owner:	Not reported
State District:	DESPLAINES
Mailing Address:	1515 WOODFIELD DR 400
Mailing City,State,Zip:	SCHAUMBURG, IL 60173
Owner Name:	Mobil Oil Corp
Owner Type:	Private
Operator Name:	Not reported
Operator Type:	Not reported
Short-Term Generator Activity:	No
Importer Activity:	No
Mixed Waste Generator:	No
Transporter Activity:	No
Transfer Facility Activity:	No
Recycler Activity with Storage:	No
Small Quantity On-Site Burner Exemption:	No
Smelting Melting and Refining Furnace Exemption:	No
Underground Injection Control:	No

Map ID  
Direction  
Distance  
Elevation

MAP FINDINGS

Site

Database(s)

EDR ID Number  
EPA ID Number

**MOBIL OIL CORP SS 05 BCK (Continued)**

**1000463021**

Off-Site Waste Receipt:	No
Universal Waste Indicator:	No
Universal Waste Destination Facility:	No
Federal Universal Waste:	No
Active Site State-Reg Handler:	---
Federal Facility Indicator:	Not reported
Hazardous Secondary Material Indicator:	NN
Sub-Part K Indicator:	Not reported
2018 GPRA Permit Baseline:	Not on the Baseline
2018 GPRA Renewals Baseline:	Not on the Baseline
202 GPRA Corrective Action Baseline:	No
Subject to Corrective Action Universe:	No
Non-TSDFs Where RCRA CA has Been Imposed Universe:	No
Corrective Action Priority Ranking:	No NCAPS ranking
Environmental Control Indicator:	No
Institutional Control Indicator:	No
Human Exposure Controls Indicator:	N/A
Groundwater Controls Indicator:	N/A
Significant Non-Complier Universe:	No
Unaddressed Significant Non-Complier Universe:	No
Addressed Significant Non-Complier Universe:	No
Significant Non-Complier With a Compliance Schedule Universe:	No
Financial Assurance Required:	Not reported
Handler Date of Last Change:	20150414
Recognized Trader-Importer:	No
Recognized Trader-Exporter:	No
Importer of Spent Lead Acid Batteries:	No
Exporter of Spent Lead Acid Batteries:	No
Recycler Activity Without Storage:	Not reported
Manifest Broker:	Not reported
Sub-Part P Indicator:	No

Hazardous Waste Summary:

Waste Code:	D001
Waste Description:	Ignitable Waste

Handler - Owner Operator:

Owner/Operator Indicator:	Owner
Owner/Operator Name:	MOBIL OIL CORP
Legal Status:	Private
Date Became Current:	Not reported
Date Ended Current:	Not reported
Owner/Operator Address:	Not reported
Owner/Operator City,State,Zip:	Not reported
Owner/Operator Telephone:	Not reported
Owner/Operator Telephone Ext:	Not reported
Owner/Operator Fax:	Not reported
Owner/Operator Email:	Not reported

Historic Generators:

Receive Date:	19910128
Handler Name:	MOBIL OIL CORP SS 05 BCK
Federal Waste Generator Description:	Not a generator, verified
State District Owner:	Not reported
Large Quantity Handler of Universal Waste:	No

Map ID  
 Direction  
 Distance  
 Elevation

MAP FINDINGS

Site

Database(s)

EDR ID Number  
 EPA ID Number

**MOBIL OIL CORP SS 05 BCK (Continued)**

**1000463021**

Recognized Trader Importer:	No
Recognized Trader Exporter:	No
Spent Lead Acid Battery Importer:	No
Spent Lead Acid Battery Exporter:	No
Current Record:	Yes
Non Storage Recycler Activity:	Not reported
Electronic Manifest Broker:	Not reported

List of NAICS Codes and Descriptions:  
 NAICS Codes: No NAICS Codes Found

Facility Has Received Notices of Violations:  
 Violations: No Violations Found

Evaluation Action Summary:  
 Evaluations: No Evaluations Found

FINDS:  
 Registry ID: 110064143868

[Click Here for FRS Facility Detail Report:](#)

Environmental Interest/Information System:  
 RCRAInfo is a national information system that supports the Resource Conservation and Recovery Act (RCRA) program through the tracking of events and activities related to facilities that generate, transport, and treat, store, or dispose of hazardous waste. RCRAInfo allows RCRA program staff to track the notification, permit, compliance, and corrective action activities required under RCRA.

[Click this hyperlink](#) while viewing on your computer to access additional FINDS: detail in the EDR Site Report.

ECHO:  
 Envid: 1000463021  
 Registry ID: 110064143868  
 DFR URL: <http://echo.epa.gov/detailed-facility-report?fid=110064143868>  
 Name: MOBIL OIL CORP SS 05 BCK  
 Address: 18300 S HARLEM  
 City,State,Zip: TINLEY PARK, IL 60477

**G27**      **JACKS TEXACO**  
**SE**      **18300 HARLEM**  
**< 1/8**    **TINLEY PARK, IL 60477**  
**0.059 mi.**  
**314 ft.**    **Site 2 of 3 in cluster G**

**EDR Hist Auto**    **1020297994**  
**N/A**

**Relative:**    EDR Hist Auto  
**Lower**

<b>Actual:</b> <b>697 ft.</b>	Year: Name:	Type:
	1977 JASPER ENCO	Gasoline Service Stations
	1978 JASPER ENCO	Gasoline Service Stations
	1979 JASPER ENCO	Gasoline Service Stations
	1980 JASPER ENCO	Gasoline Service Stations
	1982 JACKS TEXACO	Gasoline Service Stations
	1982 JASPER ENCO	Gasoline Service Stations



Map ID  
 Direction  
 Distance  
 Elevation

MAP FINDINGS

Site

Database(s)

EDR ID Number  
 EPA ID Number

**JACKS TEXACO (Continued)**

**1020297994**

1983	JACKS TEXACO	Gasoline Service Stations
1983	JASPER ENCO	Gasoline Service Stations
2003	EMRO MARKETING CO GAS & CONVNC	Gasoline Service Stations

**G28**  
**SE**  
 < 1/8  
 0.059 mi.  
 314 ft.

**EX MOBIL SS05 BCK**  
**18300 SOUTH HARLEM**  
**TINLEY PARK, IL 60477**

**IL UST U001144190**  
**N/A**

**Site 3 of 3 in cluster G**

**Relative:**  
**Lower**  
**Actual:**  
**697 ft.**

**UST:**

Name:	EX MOBIL SS05 BCK
Address:	18300 SOUTH HARLEM
City:	TINLEY PARK
Zip:	60477
Facility ID:	2009016
Facility Status:	CLOSED
<b>Facility Type:</b>	<b>OTHER</b>
Owner Id:	U0010471
Owner Name:	Exxon Mobil Oil Corporation
Owner Address:	25915 S. Frontage Road C/O Joliet Refinery
Owner City,St,Zip:	Channahon, IL 60410

Tank Number:	1
<b>Tank Status:</b>	<b>Removed</b>
Tank Capacity:	10000
Tank Substance:	Gasoline
Last Used Date:	10/1/1987
OSFM First Notify Date:	5/5/1986
Red Tag Issue Date:	Not reported
Install Date:	1/1/1969
<b>Green Tag Decal:</b>	<b>Not reported</b>
<b>Green Tag Issue Date:</b>	<b>Not reported</b>
<b>Green Tag Expire Date:</b>	<b>Not reported</b>
Fee Due:	Not reported
Motor Fuel Permit Inspection Date:	Not reported
Motor Fuel Permit Expiration Date:	Not reported
MOTOR FUEL TYPE:	Not reported
Pending Nov:	N
IEMA:	90-2328
Equipment Type:	Not reported
Equipment:	Not reported
Last Passing Date:	Not reported
Test Expire Date:	Not reported
Removed Date:	10/26/1987
Abandoned Date:	Not reported

Tank Number:	2
<b>Tank Status:</b>	<b>Removed</b>
Tank Capacity:	10000
Tank Substance:	Gasoline
Last Used Date:	10/1/1987
OSFM First Notify Date:	5/5/1986
Red Tag Issue Date:	Not reported
Install Date:	1/1/1969
<b>Green Tag Decal:</b>	<b>Not reported</b>
<b>Green Tag Issue Date:</b>	<b>Not reported</b>

Map ID  
Direction  
Distance  
Elevation

MAP FINDINGS

Site

Database(s)

EDR ID Number  
EPA ID Number

EX MOBIL SS05 BCK (Continued)

U001144190

**Green Tag Expire Date:** Not reported  
Fee Due: Not reported  
Motor Fuel Permit Inspection Date: Not reported  
Motor Fuel Permit Expiration Date: Not reported  
MOTOR FUEL TYPE: Not reported  
Pending Nov: N  
IEMA: Not reported  
Equipment Type: Not reported  
Equipment: Not reported  
Last Passing Date: Not reported  
Test Expire Date: Not reported  
Removed Date: 10/26/1987  
Abandoned Date: Not reported

Tank Number: 3  
**Tank Status:** Removed  
Tank Capacity: 8000  
Tank Substance: Gasoline  
Last Used Date: 10/1/1987  
OSFM First Notify Date: 5/5/1986  
Red Tag Issue Date: Not reported  
Install Date: 1/1/1970  
**Green Tag Decal:** Not reported  
**Green Tag Issue Date:** Not reported  
**Green Tag Expire Date:** Not reported  
Fee Due: Not reported  
Motor Fuel Permit Inspection Date: Not reported  
Motor Fuel Permit Expiration Date: Not reported  
MOTOR FUEL TYPE: Not reported  
Pending Nov: N  
IEMA: Not reported  
Equipment Type: Not reported  
Equipment: Not reported  
Last Passing Date: Not reported  
Test Expire Date: Not reported  
Removed Date: 10/26/1987  
Abandoned Date: Not reported

Tank Number: 4  
**Tank Status:** Removed  
Tank Capacity: 560  
Tank Substance: Used Oil  
Last Used Date: 10/1/1987  
OSFM First Notify Date: 5/5/1986  
Red Tag Issue Date: Not reported  
Install Date: 1/1/1969  
**Green Tag Decal:** Not reported  
**Green Tag Issue Date:** Not reported  
**Green Tag Expire Date:** Not reported  
Fee Due: Not reported  
Motor Fuel Permit Inspection Date: Not reported  
Motor Fuel Permit Expiration Date: Not reported  
MOTOR FUEL TYPE: Not reported  
Pending Nov: N  
IEMA: Not reported

Map ID  
 Direction  
 Distance  
 Elevation

MAP FINDINGS

Site

Database(s)

EDR ID Number  
 EPA ID Number

**EX MOBIL SS05 BCK (Continued)**

**U001144190**

Equipment Type: Not reported  
 Equipment: Not reported  
 Last Passing Date: Not reported  
 Test Expire Date: Not reported  
 Removed Date: 10/26/1987  
 Abandoned Date: Not reported

Tank Number: 5  
**Tank Status: Removed**  
 Tank Capacity: 1000  
 Tank Substance: Heating Oil  
 Last Used Date: 1/1/1989  
 OSFM First Notify Date: 3/25/1994  
 Red Tag Issue Date: Not reported  
 Install Date: 1/1/1969  
**Green Tag Decal: Not reported**  
**Green Tag Issue Date: Not reported**  
**Green Tag Expire Date: Not reported**  
 Fee Due: Not reported  
 Motor Fuel Permit Inspection Date: Not reported  
 Motor Fuel Permit Expiration Date: Not reported  
 MOTOR FUEL TYPE: Not reported  
 Pending Nov: N  
 IEMA: Not reported  
 Equipment Type: Not reported  
 Equipment: Not reported  
 Last Passing Date: Not reported  
 Test Expire Date: Not reported  
 Removed Date: 5/12/1994  
 Abandoned Date: Not reported

**H29**  
**North**  
**< 1/8**  
**0.069 mi.**  
**363 ft.**

**ENGINEERED POLYMER SOLUTIONS DBA VALSPAR**  
**7351 W DUVAN DR**  
**TINLEY PARK, IL 60477**

**RCRA-VSQQ 1000161469**  
**FINDS ILD040883514**  
**ECHO**

**Site 1 of 2 in cluster H**

**Relative:**  
**Higher**  
**Actual:**  
**701 ft.**

RCRA Listings:  
 Date Form Received by Agency: 20061218  
 Handler Name: Engineered Polymer Solutions Dba Valspar  
 Handler Address: 7351 W DUVAN DR  
 Handler City,State,Zip: TINLEY PARK, IL 60477  
 EPA ID: ILD040883514  
 Contact Name: TOM MURREY  
 Contact Address: 7351 W DUVAN DR  
 Contact City,State,Zip: TINLEY PARK, IL 60477  
 Contact Telephone: 708-633-6229  
 Contact Fax: Not reported  
 Contact Email: Not reported  
 Contact Title: Not reported  
 EPA Region: 05  
 Land Type: Private  
 Federal Waste Generator Description: Conditionally Exempt Small Quantity Generator  
 Non-Notifier: Not reported  
 Biennial Report Cycle: Not reported  
 Accessibility: Not reported  
 Active Site Indicator: Handler Activities

Map ID  
 Direction  
 Distance  
 Elevation

MAP FINDINGS

Site

Database(s)

EDR ID Number  
 EPA ID Number

**ENGINEERED POLYMER SOLUTIONS DBA VALSPAR (Continued)**

**1000161469**

State District Owner:	Not reported
State District:	DESPLAINES
Mailing Address:	7351 W DUVAN DR
Mailing City, State, Zip:	TINLEY PARK, IL 60477
Owner Name:	Engineered Polymer Dba Valspar
Owner Type:	Private
Operator Name:	Engineered Polymer Dba Valspar
Operator Type:	Private
Short-Term Generator Activity:	No
Importer Activity:	No
Mixed Waste Generator:	No
Transporter Activity:	No
Transfer Facility Activity:	No
Recycler Activity with Storage:	No
Small Quantity On-Site Burner Exemption:	No
Smelting Melting and Refining Furnace Exemption:	No
Underground Injection Control:	No
Off-Site Waste Receipt:	No
Universal Waste Indicator:	No
Universal Waste Destination Facility:	No
Federal Universal Waste:	No
Active Site State-Reg Handler:	---
Federal Facility Indicator:	Not reported
Hazardous Secondary Material Indicator:	NN
Sub-Part K Indicator:	Not reported
2018 GPRC Permit Baseline:	Not on the Baseline
2018 GPRC Renewals Baseline:	Not on the Baseline
202 GPRC Corrective Action Baseline:	No
Subject to Corrective Action Universe:	No
Non-TSDFs Where RCRA CA has Been Imposed Universe:	No
Corrective Action Priority Ranking:	No NCAPS ranking
Environmental Control Indicator:	No
Institutional Control Indicator:	No
Human Exposure Controls Indicator:	N/A
Groundwater Controls Indicator:	N/A
Significant Non-Complier Universe:	No
Unaddressed Significant Non-Complier Universe:	No
Addressed Significant Non-Complier Universe:	No
Significant Non-Complier With a Compliance Schedule Universe:	No
Financial Assurance Required:	Not reported
Handler Date of Last Change:	20150414
Recognized Trader-Importer:	No
Recognized Trader-Exporter:	No
Importer of Spent Lead Acid Batteries:	No
Exporter of Spent Lead Acid Batteries:	No
Recycler Activity Without Storage:	Not reported
Manifest Broker:	Not reported
Sub-Part P Indicator:	No

**Hazardous Waste Summary:**

Waste Code:	F002
Waste Description:	The Following Spent Halogenated Solvents: Tetrachloroethylene, Methylene Chloride, Trichloroethylene, 1,1,1-Trichloroethane, Chlorobenzene, 1,1,2-Trichloro-1,2,2-Trifluoroethane, Ortho-Dichlorobenzene, Trichlorofluoromethane, And 1,1,2, Trichloroethane; All Spent Solvent Mixtures/Blends Containing, Before

Map ID  
Direction  
Distance  
Elevation

MAP FINDINGS

Site

Database(s)

EDR ID Number  
EPA ID Number

**ENGINEERED POLYMER SOLUTIONS DBA VALSPAR (Continued)**

**1000161469**

Use, A Total Of Ten Percent Or More (By Volume) Of One Or More Of The Above Halogenated Solvents Or Those Solvents Listed In F001, F004, And F005; And Still Bottoms From The Recovery Of These Spent Solvents And Spent Solvent Mixtures.

Waste Code: F005  
Waste Description: The Following Spent Nonhalogenated Solvents: Toluene, Methyl Ethyl Ketone, Carbon Disulfide, Isobutanol, Pyridine, Benzene, 2-Ethoxyethanol, And 2-Nitropropane; All Spent Solvent Mixtures/Blends Containing, Before Use, A Total Of Ten Percent Or More (By Volume) Of One Or More Of The Above Nonhalogenated Solvents Or Those Solvents Listed In F001, F002, Or F004; And Still Bottoms From The Recovery Of These Spent Solvents And Spent Solvent Mixtures.

Handler - Owner Operator:

Owner/Operator Indicator: Operator  
Owner/Operator Name: ENGINEERED POLYMER DBA VALSPAR  
Legal Status: Private  
Date Became Current: 20061201  
Date Ended Current: Not reported  
Owner/Operator Address: Not reported  
Owner/Operator City,State,Zip: IL  
Owner/Operator Telephone: Not reported  
Owner/Operator Telephone Ext: Not reported  
Owner/Operator Fax: Not reported  
Owner/Operator Email: Not reported

Owner/Operator Indicator: Owner  
Owner/Operator Name: ENGINEERED POLYMER DBA VALSPAR  
Legal Status: Private  
Date Became Current: 20061201  
Date Ended Current: Not reported  
Owner/Operator Address: Not reported  
Owner/Operator City,State,Zip: IL  
Owner/Operator Telephone: Not reported  
Owner/Operator Telephone Ext: Not reported  
Owner/Operator Fax: Not reported  
Owner/Operator Email: Not reported

Owner/Operator Indicator: Operator  
Owner/Operator Name: NAME NOT REPORTED  
Legal Status: Private  
Date Became Current: Not reported  
Date Ended Current: Not reported  
Owner/Operator Address: ADDRESS NOT REPORTED  
Owner/Operator City,State,Zip: CITY NOT REPORTED, AK 99998  
Owner/Operator Telephone: 312-555-1212  
Owner/Operator Telephone Ext: Not reported  
Owner/Operator Fax: Not reported  
Owner/Operator Email: Not reported

Owner/Operator Indicator: Owner  
Owner/Operator Name: NAME NOT REPORTED  
Legal Status: Private  
Date Became Current: Not reported  
Date Ended Current: Not reported  
Owner/Operator Address: ADDRESS NOT REPORTED

Map ID  
Direction  
Distance  
Elevation

MAP FINDINGS

Site

Database(s)

EDR ID Number  
EPA ID Number

**ENGINEERED POLYMER SOLUTIONS DBA VALSPAR (Continued)**

**1000161469**

Owner/Operator City,State,Zip: CITY NOT REPORTED, AK 99998  
Owner/Operator Telephone: 312-555-1212  
Owner/Operator Telephone Ext: Not reported  
Owner/Operator Fax: Not reported  
Owner/Operator Email: Not reported

Historic Generators:

Receive Date: 19850123  
Handler Name: FULLER H B CO INDUSTRIAL COATINGS DIV  
Federal Waste Generator Description: Large Quantity Generator  
State District Owner: Not reported  
Large Quantity Handler of Universal Waste: No  
Recognized Trader Importer: No  
Recognized Trader Exporter: No  
Spent Lead Acid Battery Importer: No  
Spent Lead Acid Battery Exporter: No  
Current Record: No  
Non Storage Recycler Activity: Not reported  
Electronic Manifest Broker: Not reported

Receive Date: 20061218  
Handler Name: ENGINEERED POLYMER SOLUTIONS DBA VALSPAR  
Federal Waste Generator Description: Conditionally Exempt Small Quantity Generator  
State District Owner: Not reported  
Large Quantity Handler of Universal Waste: No  
Recognized Trader Importer: No  
Recognized Trader Exporter: No  
Spent Lead Acid Battery Importer: No  
Spent Lead Acid Battery Exporter: No  
Current Record: Yes  
Non Storage Recycler Activity: Not reported  
Electronic Manifest Broker: Not reported

List of NAICS Codes and Descriptions:

NAICS Code: 32229  
NAICS Description: OTHER CONVERTED PAPER PRODUCT MANUFACTURING

Facility Has Received Notices of Violations:

Violations: No Violations Found

Evaluation Action Summary:

Evaluations: No Evaluations Found

FINDS:

Registry ID: 110000433246

[Click Here for FRS Facility Detail Report:](#)

Environmental Interest/Information System:

AFS (Aerometric Information Retrieval System (AIRS) Facility Subsystem) replaces the former Compliance Data System (CDS), the National Emission Data System (NEDS), and the Storage and Retrieval of Aerometric Data (SAROAD). AIRS is the national repository for information concerning airborne pollution in the United States. AFS is

Map ID  
 Direction  
 Distance  
 Elevation

MAP FINDINGS

Site

Database(s)

EDR ID Number  
 EPA ID Number

**ENGINEERED POLYMER SOLUTIONS DBA VALSPAR (Continued)**

**1000161469**

used to track emissions and compliance data from industrial plants. AFS data are utilized by states to prepare State Implementation Plans to comply with regulatory programs and by EPA as an input for the estimation of total national emissions. AFS is undergoing a major redesign to support facility operating permits required under Title V of the Clean Air Act.

ACES (Illinois - Agency Compliance And Enforcement System) is the Illinois EPA Project to facilitate the permitting operations

AIR EMISSIONS CLASSIFICATION UNKNOWN

US EPA TRIS (Toxics Release Inventory System) contains information from facilities on the amounts of over 300 listed toxic chemicals that these facilities release directly to air, water, land, or that are transported off-site.

RCRAInfo is a national information system that supports the Resource Conservation and Recovery Act (RCRA) program through the tracking of events and activities related to facilities that generate, transport, and treat, store, or dispose of hazardous waste. RCRAInfo allows RCRA program staff to track the notification, permit, compliance, and corrective action activities required under RCRA.

US National Pollutant Discharge Elimination System (NPDES) module of the Compliance Information System (ICIS) tracks surface water permits issued under the Clean Water Act. Under NPDES, all facilities that discharge pollutants from any point source into waters of the United States are required to obtain a permit. The permit will likely contain limits on what can be discharged, impose monitoring and reporting requirements, and include other provisions to ensure that the discharge does not adversely affect water quality.

AIR MINOR

[Click this hyperlink](#) while viewing on your computer to access additional FINDS: detail in the EDR Site Report.

**ECHO:**

Envid:	1000161469
Registry ID:	110000433246
DFR URL:	<a href="http://echo.epa.gov/detailed-facility-report?fid=110000433246">http://echo.epa.gov/detailed-facility-report?fid=110000433246</a>
Name:	ENGINEERED POLYMER SOLUTIONS (EPS) INC D
Address:	7351 W. DUVAN DR.
City,State,Zip:	TINLEY PARK, IL 60477

**I30**  
**SE**  
**< 1/8**  
**0.069 mi.**  
**363 ft.**

**NEIGHBORHOOD CLEANERS**  
**7144 W 183RD ST**  
**TINLEY PARK, IL 60477**

**RCRA NonGen / NLR**  
**FINDS**  
**ECHO**

**1006807229**  
**ILR000117721**

**Site 1 of 2 in cluster I**

**Relative:**  
**Lower**  
**Actual:**  
**697 ft.**

<b>RCRA Listings:</b>	
Date Form Received by Agency:	20200923
Handler Name:	Neighborhood Cleaners
Handler Address:	7144 W 183RD ST
Handler City,State,Zip:	TINLEY PARK, IL 60477
EPA ID:	ILR000117721
Contact Name:	Not reported
Contact Address:	Not reported
Contact City,State,Zip:	Not reported
Contact Telephone:	Not reported
Contact Fax:	Not reported
Contact Email:	Not reported



Map ID  
 Direction  
 Distance  
 Elevation

MAP FINDINGS

Site

Database(s)

EDR ID Number  
 EPA ID Number

**NEIGHBORHOOD CLEANERS (Continued)**

**1006807229**

Contact Title:	Not reported
EPA Region:	05
Land Type:	Private
Federal Waste Generator Description:	Not a generator, verified
Non-Notifier:	Not reported
Biennial Report Cycle:	Not reported
Accessibility:	Not reported
Active Site Indicator:	Not reported
State District Owner:	II
State District:	DESPLAINES
Mailing Address:	Not reported
Mailing City,State,Zip:	Not reported
Owner Name:	Not reported
Owner Type:	Not reported
Operator Name:	Not reported
Operator Type:	Not reported
Short-Term Generator Activity:	No
Importer Activity:	No
Mixed Waste Generator:	No
Transporter Activity:	No
Transfer Facility Activity:	No
Recycler Activity with Storage:	No
Small Quantity On-Site Burner Exemption:	No
Smelting Melting and Refining Furnace Exemption:	No
Underground Injection Control:	No
Off-Site Waste Receipt:	No
Universal Waste Indicator:	No
Universal Waste Destination Facility:	No
Federal Universal Waste:	No
Active Site State-Reg Handler:	---
Federal Facility Indicator:	Not reported
Hazardous Secondary Material Indicator:	N
Sub-Part K Indicator:	Not reported
2018 GPPRA Permit Baseline:	Not on the Baseline
2018 GPPRA Renewals Baseline:	Not on the Baseline
202 GPPRA Corrective Action Baseline:	No
Subject to Corrective Action Universe:	No
Non-TSDFs Where RCRA CA has Been Imposed Universe:	No
Corrective Action Priority Ranking:	No NCAPS ranking
Environmental Control Indicator:	No
Institutional Control Indicator:	No
Human Exposure Controls Indicator:	N/A
Groundwater Controls Indicator:	N/A
Significant Non-Complier Universe:	No
Unaddressed Significant Non-Complier Universe:	No
Addressed Significant Non-Complier Universe:	No
Significant Non-Complier With a Compliance Schedule Universe:	No
Financial Assurance Required:	Not reported
Handler Date of Last Change:	20200923
Recognized Trader-Importer:	No
Recognized Trader-Exporter:	No
Importer of Spent Lead Acid Batteries:	No
Exporter of Spent Lead Acid Batteries:	No
Recycler Activity Without Storage:	No
Manifest Broker:	No
Sub-Part P Indicator:	No

Map ID  
Direction  
Distance  
Elevation

MAP FINDINGS

Site

Database(s)

EDR ID Number  
EPA ID Number

**NEIGHBORHOOD CLEANERS (Continued)**

**1006807229**

Hazardous Waste Summary:

Waste Code: D001  
Waste Description: Ignitable Waste

Handler - Owner Operator:

Owner/Operator Indicator: Owner  
Owner/Operator Name: NEIGHBORHOOD CLEANERS  
Legal Status: Private  
Date Became Current: 20030117  
Date Ended Current: Not reported  
Owner/Operator Address: 7144 W 183RD ST  
Owner/Operator City,State,Zip: TINLEY PARK, IL 60477  
Owner/Operator Telephone: 708-444-2655  
Owner/Operator Telephone Ext: Not reported  
Owner/Operator Fax: Not reported  
Owner/Operator Email: Not reported

Owner/Operator Indicator: Operator  
Owner/Operator Name: NEIGHBORHOOD CLEANERS  
Legal Status: Private  
Date Became Current: 20030117  
Date Ended Current: Not reported  
Owner/Operator Address: 7144 W 183RD ST  
Owner/Operator City,State,Zip: TINLEY PARK, IL 60477  
Owner/Operator Telephone: 708-444-2655  
Owner/Operator Telephone Ext: Not reported  
Owner/Operator Fax: Not reported  
Owner/Operator Email: Not reported

Historic Generators:

Receive Date: 20200923  
Handler Name: NEIGHBORHOOD CLEANERS  
Federal Waste Generator Description: Not a generator, verified  
State District Owner: II  
Large Quantity Handler of Universal Waste: No  
Recognized Trader Importer: No  
Recognized Trader Exporter: No  
Spent Lead Acid Battery Importer: No  
Spent Lead Acid Battery Exporter: No  
Current Record: Yes  
Non Storage Recycler Activity: No  
Electronic Manifest Broker: No

Receive Date: 20030123  
Handler Name: NEIGHBORHOOD CLEANERS  
Federal Waste Generator Description: Small Quantity Generator  
State District Owner: Not reported  
Large Quantity Handler of Universal Waste: No  
Recognized Trader Importer: No  
Recognized Trader Exporter: No  
Spent Lead Acid Battery Importer: No  
Spent Lead Acid Battery Exporter: No  
Current Record: No  
Non Storage Recycler Activity: Not reported  
Electronic Manifest Broker: Not reported

Map ID  
 Direction  
 Distance  
 Elevation

MAP FINDINGS

Site

Database(s)

EDR ID Number  
 EPA ID Number

**NEIGHBORHOOD CLEANERS (Continued)**

**1006807229**

List of NAICS Codes and Descriptions:

NAICS Code: 81231  
 NAICS Description: COIN-OPERATED LAUNDRIES AND DRYCLEANERS

Facility Has Received Notices of Violations:

Violations: No Violations Found

Evaluation Action Summary:

Evaluations: No Evaluations Found

FINDS:

Registry ID: 110014373551

[Click Here for FRS Facility Detail Report:](#)

Environmental Interest/Information System:

ACES (Illinois - Agency Compliance And Enforcement System) is the Illinois EPA Project to facilitate the permitting operations  
 RCRAInfo is a national information system that supports the Resource Conservation and Recovery Act (RCRA) program through the tracking of events and activities related to facilities that generate, transport, and treat, store, or dispose of hazardous waste. RCRAInfo allows RCRA program staff to track the notification, permit, compliance, and corrective action activities required under RCRA.

[Click this hyperlink](#) while viewing on your computer to access additional FINDS: detail in the EDR Site Report.

ECHO:

Envid: 1006807229  
 Registry ID: 110014373551  
 DFR URL: <http://echo.epa.gov/detailed-facility-report?fid=110014373551>  
 Name: NEIGHBORHOOD CLEANERS  
 Address: 7144 W 183RD ST  
 City,State,Zip: TINLEY PARK, IL 60477

I31  
 SE  
 < 1/8  
 0.069 mi.  
 363 ft.

**FMG INC**  
**7144 183RD ST**  
**TINLEY PARK, IL 60477**

**EDR Hist Cleaner 1018728252**  
**N/A**

**Site 2 of 2 in cluster I**

**Relative:**  
**Lower**

EDR Hist Cleaner

**Actual:**  
**697 ft.**

Year: Name:  
 2003 FMG INC  
 2004 FMG INC  
 2005 FMG INC  
 2006 FMG INC  
 2007 FMG INC  
 2008 FMG INC  
 2009 FMG INC

Type:  
 Garment Pressing And Cleaners' Agents  
 Garment Pressing And Cleaners' Agents  
 Garment Pressing And Cleaners' Agents  
 Garment Pressing And Cleaners' Agents  
 Garment Pressing And Cleaners' Agents  
 Garment Pressing And Cleaners' Agents  
 Garment Pressing And Cleaners' Agents

Map ID  
 Direction  
 Distance  
 Elevation

MAP FINDINGS

Site

Database(s)

EDR ID Number  
 EPA ID Number

**32**  
**SSW**  
 < 1/8  
 0.070 mi.  
 368 ft.

**BELLMAN MELCOR PROPERTIES, LLC**  
**7575 183RD STREET**  
**TINLEY PARK, IL 60477**

**IL INST CONTROL**    **S123207546**  
**IL SRP**                **N/A**

**Relative:**  
**Higher**

**IL INSTUTIONAL CONTROL:**

**Actual:**  
**700 ft.**

Illinois EPA Id:                    314915021  
 NFR Letter:                        06/03/2019  
 Date NFR Recorded:            06/14/2019  
 Comprehensive / Focused:    Focused  
 Remediation Applicant Name:   Phillip Eckenrode  
 RA Company:                      Prince & Izant Company  
 RA Address:                        12999 Plaza Drive  
 RA City,St,Zip:                  Cleveland 44130  
 Worker Caution:                No  
 Acres:                                5  
 Land Use:                          Industrial/Commercial  
 Ground Water Use Restriction: No  
 Highway Authority Agreement: No  
 Ordinance:                        No  
 Industrial - Commercial:       Yes  
 Slab on Grade:                    Yes  
 BCT:                                No  
 Building Slab:                    No  
 Asphalt Used:                     No  
 Concrete Used:                   No  
 Clean Soil 3ft:                    No  
 Clean Soil 10ft:                 No  
 Alternate Barrier:                No

**SRP:**

Name:                                BELLMAN MELCOR PROPERTIES, LLC  
 Address:                             7575 183RD STREET  
 City,State,Zip:                  TINLEY PARK, IL 60477  
 IL EPA Id:                          314915021  
 US EPA Id:                         Not reported  
 Longitude:                         -87.80193  
 Latitude:                            41.55842  
 Contact Name:                    Phillip Eckenrode  
 Contact Address:                 12999 Plaza Drive  
 Contact City,St,Zip:            Cleveland, OH 44130  
 Date Enrolled:                    12/13/2018  
 Point Of Contact:                Scott McSorley  
 Consultant Company:            Carlson Environmental, Inc.  
 Consultant Address:             65 East Wacker Place  
 Consultant City,St,Zip:        Chicago, IL 60601  
 Proj Mgr Assigned:              Jeff Guy  
 Sec. 4 Letter Date:              Not reported  
 Active:                              No  
 Remediation Applicant Co:     Prince & Izant Company

**NFRDL:**

Effective:                            True  
 Land Use:                          Industrial/Commercial  
 Ground Water Use Restriction: No  
 Highway Authority A greement: No  
 Ordinance:                        No  
 Industrial - Commercial:        Yes

Map ID  
 Direction  
 Distance  
 Elevation

MAP FINDINGS

Site

Database(s)

EDR ID Number  
 EPA ID Number

**BELLMAN MELCOR PROPERTIES, LLC (Continued)**

**S123207546**

Slab on Grade:	Yes
BCT:	No
Building Slab:	No
Asphalt Used:	No
Concrete Used:	No
Clean Soil 3ft:	No
Clean Soil 10ft:	No
Alternate Barrier:	No
Remediation Applicant Name:	Phillip Eckenrode
Remediation Applicant Company:	Prince & Izant Company
Remediation Applicant Address:	12999 Plaza Drive
Remediation Applicant City,St,Zip:	Cleveland 44130
Illinois EPA:	314915021
Site Name:	Bellman Melcor Properties, LLC
NFR Letter:	2019-06-03
NFR Letter Date Recorded:	2019-06-14
Comprehensive/Focused:	Focused
Worker Caution:	N
Acres:	5

**F33**  
**NNE**  
 < 1/8  
 0.077 mi.  
 407 ft.

**SERVICE KING PAINT & BODY LLC**  
**7300 DUVAN DR**  
**TINLEY PARK, IL 60477**  
**Site 3 of 3 in cluster F**

**RCRA-VSQG 1004692923**  
**FINDS ILD106941875**  
**ECHO**

**Relative:**  
**Lower**  
**Actual:**  
**695 ft.**

RCRA Listings:	20151217
Date Form Received by Agency:	20151217
Handler Name:	Service King Paint & Body Llc
Handler Address:	7300 DUVAN DR
Handler City,State,Zip:	TINLEY PARK, IL 60477
EPA ID:	ILD106941875
Contact Name:	JUAN GUERRERO
Contact Address:	2600 N CENTRAL EXPY STE 400
Contact City,State,Zip:	RICHARDSON, TX 75080
Contact Telephone:	972-960-7595 2160
Contact Fax:	972-528-5708
Contact Email:	Not reported
Contact Title:	SAFETY MGR
EPA Region:	05
Land Type:	Private
Federal Waste Generator Description:	Conditionally Exempt Small Quantity Generator
Non-Notifier:	Not reported
Biennial Report Cycle:	Not reported
Accessibility:	Not reported
Active Site Indicator:	Handler Activities
State District Owner:	Not reported
State District:	DESPLAINES
Mailing Address:	2600 N CENTRAL EXPY STE 400
Mailing City,State,Zip:	RICHARDSON, TX 75080
Owner Name:	Seida Property Mgt
Owner Type:	Private
Operator Name:	Service King Paint & Body Llc
Operator Type:	Private
Short-Term Generator Activity:	No
Importer Activity:	No
Mixed Waste Generator:	No

Map ID  
 Direction  
 Distance  
 Elevation

MAP FINDINGS

Site

Database(s)

EDR ID Number  
 EPA ID Number

**SERVICE KING PAINT & BODY LLC (Continued)**

**1004692923**

Transporter Activity:	No
Transfer Facility Activity:	No
Recycler Activity with Storage:	No
Small Quantity On-Site Burner Exemption:	No
Smelting Melting and Refining Furnace Exemption:	No
Underground Injection Control:	No
Off-Site Waste Receipt:	No
Universal Waste Indicator:	No
Universal Waste Destination Facility:	No
Federal Universal Waste:	No
Active Site State-Reg Handler:	---
Federal Facility Indicator:	Not reported
Hazardous Secondary Material Indicator:	NN
Sub-Part K Indicator:	Not reported
2018 GPRC Permit Baseline:	Not on the Baseline
2018 GPRC Renewals Baseline:	Not on the Baseline
202 GPRC Corrective Action Baseline:	No
Subject to Corrective Action Universe:	No
Non-TSDFs Where RCRA CA has Been Imposed Universe:	No
Corrective Action Priority Ranking:	No NCAPS ranking
Environmental Control Indicator:	No
Institutional Control Indicator:	No
Human Exposure Controls Indicator:	N/A
Groundwater Controls Indicator:	N/A
Significant Non-Complier Universe:	No
Unaddressed Significant Non-Complier Universe:	No
Addressed Significant Non-Complier Universe:	No
Significant Non-Complier With a Compliance Schedule Universe:	No
Financial Assurance Required:	Not reported
Handler Date of Last Change:	20151218
Recognized Trader-Importer:	No
Recognized Trader-Exporter:	No
Importer of Spent Lead Acid Batteries:	No
Exporter of Spent Lead Acid Batteries:	No
Recycler Activity Without Storage:	Not reported
Manifest Broker:	Not reported
Sub-Part P Indicator:	No

Hazardous Waste Summary:

Waste Code:	D001
Waste Description:	Ignitable Waste
Waste Code:	D002
Waste Description:	Corrosive Waste
Waste Code:	F003
Waste Description:	The Following Spent Nonhalogenated Solvents: Xylene, Acetone, Ethyl Acetate, Ethyl Benzene, Ethyl Ether, Methyl Isobutyl Ketone, N-Butyl Alcohol, Cyclohexanone, And Methanol; All Spent Solvent Mixtures/Blends Containing, Before Use, Only The Above Spent Nonhalogenated Solvents; And All Spent Solvent Mixtures/Blends Containing, Before Use, One Or More Of The Above Nonhalogenated Solvents, And A Total Of Ten Percent Or More (By Volume) Of One Or More Of Those Solvents Listed In F001, F002, F004, And F005; And Still Bottoms From The Recovery Of These Spent Solvents And Spent Solvent Mixtures.

Map ID  
Direction  
Distance  
Elevation

MAP FINDINGS

Site

Database(s)

EDR ID Number  
EPA ID Number

**SERVICE KING PAINT & BODY LLC (Continued)**

**1004692923**

Waste Code: F005  
Waste Description: The Following Spent Nonhalogenated Solvents: Toluene, Methyl Ethyl Ketone, Carbon Disulfide, Isobutanol, Pyridine, Benzene, 2-Ethoxyethanol, And 2-Nitropropane; All Spent Solvent Mixtures/Blends Containing, Before Use, A Total Of Ten Percent Or More (By Volume) Of One Or More Of The Above Nonhalogenated Solvents Or Those Solvents Listed In F001, F002, Or F004; And Still Bottoms From The Recovery Of These Spent Solvents And Spent Solvent Mixtures.

Handler - Owner Operator:

Owner/Operator Indicator: Operator  
Owner/Operator Name: NAME NOT REPORTED  
Legal Status: Private  
Date Became Current: Not reported  
Date Ended Current: Not reported  
Owner/Operator Address: ADDRESS NOT REPORTED  
Owner/Operator City,State,Zip: CITY NOT REPORTED, AK 99998  
Owner/Operator Telephone: 312-555-1212  
Owner/Operator Telephone Ext: Not reported  
Owner/Operator Fax: Not reported  
Owner/Operator Email: Not reported

Owner/Operator Indicator: Owner  
Owner/Operator Name: SEIDA PROPERTY MGT  
Legal Status: Private  
Date Became Current: 20151217  
Date Ended Current: Not reported  
Owner/Operator Address: 14761 W 85TH CT  
Owner/Operator City,State,Zip: DYER, IN 46311  
Owner/Operator Telephone: 219-712-6140  
Owner/Operator Telephone Ext: Not reported  
Owner/Operator Fax: Not reported  
Owner/Operator Email: Not reported

Owner/Operator Indicator: Owner  
Owner/Operator Name: SEIDA GERALD  
Legal Status: Private  
Date Became Current: Not reported  
Date Ended Current: Not reported  
Owner/Operator Address: 7300 DUVAN DR  
Owner/Operator City,State,Zip: TINLEY PK, IL 60477  
Owner/Operator Telephone: 708-633-9400  
Owner/Operator Telephone Ext: Not reported  
Owner/Operator Fax: Not reported  
Owner/Operator Email: Not reported

Owner/Operator Indicator: Operator  
Owner/Operator Name: SERVICE KING PAINT & BODY LLC  
Legal Status: Private  
Date Became Current: 20151217  
Date Ended Current: Not reported  
Owner/Operator Address: Not reported  
Owner/Operator City,State,Zip: Not reported  
Owner/Operator Telephone: Not reported  
Owner/Operator Telephone Ext: Not reported  
Owner/Operator Fax: Not reported  
Owner/Operator Email: Not reported



Map ID  
Direction  
Distance  
Elevation

MAP FINDINGS

Site

Database(s)

EDR ID Number  
EPA ID Number

**SERVICE KING PAINT & BODY LLC (Continued)**

**1004692923**

Historic Generators:

Receive Date: 19920121  
Handler Name: RIVERDALE AUTO BODY  
Federal Waste Generator Description: Conditionally Exempt Small Quantity Generator  
State District Owner: Not reported  
Large Quantity Handler of Universal Waste: No  
Recognized Trader Importer: No  
Recognized Trader Exporter: No  
Spent Lead Acid Battery Importer: No  
Spent Lead Acid Battery Exporter: No  
Current Record: No  
Non Storage Recycler Activity: Not reported  
Electronic Manifest Broker: Not reported

Receive Date: 20151217  
Handler Name: SERVICE KING PAINT & BODY LLC  
Federal Waste Generator Description: Conditionally Exempt Small Quantity Generator  
State District Owner: Not reported  
Large Quantity Handler of Universal Waste: No  
Recognized Trader Importer: No  
Recognized Trader Exporter: No  
Spent Lead Acid Battery Importer: No  
Spent Lead Acid Battery Exporter: No  
Current Record: Yes  
Non Storage Recycler Activity: Not reported  
Electronic Manifest Broker: Not reported

Receive Date: 19900228  
Handler Name: E U R-AM INC  
Federal Waste Generator Description: Large Quantity Generator  
State District Owner: Not reported  
Large Quantity Handler of Universal Waste: No  
Recognized Trader Importer: No  
Recognized Trader Exporter: No  
Spent Lead Acid Battery Importer: No  
Spent Lead Acid Battery Exporter: No  
Current Record: No  
Non Storage Recycler Activity: Not reported  
Electronic Manifest Broker: Not reported

List of NAICS Codes and Descriptions:

NAICS Code: 811121  
NAICS Description: AUTOMOTIVE BODY, PAINT, AND INTERIOR REPAIR AND MAINTENANCE

Facility Has Received Notices of Violations:

Violations: No Violations Found

Evaluation Action Summary:

Evaluations: No Evaluations Found

FINDS:

Registry ID: 110005845318

Map ID  
 Direction  
 Distance  
 Elevation

MAP FINDINGS

Site

Database(s)

EDR ID Number  
 EPA ID Number

**SERVICE KING PAINT & BODY LLC (Continued)**

**1004692923**

Click Here for FRS Facility Detail Report:

Environmental Interest/Information System:

ACES (Illinois - Agency Compliance And Enforcement System) is the Illinois EPA Project to facilitate the permitting operations RCRAInfo is a national information system that supports the Resource Conservation and Recovery Act (RCRA) program through the tracking of events and activities related to facilities that generate, transport, and treat, store, or dispose of hazardous waste. RCRAInfo allows RCRA program staff to track the notification, permit, compliance, and corrective action activities required under RCRA.  
 AIR MINOR

Click this hyperlink while viewing on your computer to access additional FINDS: detail in the EDR Site Report.

ECHO:

Envid:	1004692923
Registry ID:	110005845318
DFR URL:	<a href="http://echo.epa.gov/detailed-facility-report?fid=110005845318">http://echo.epa.gov/detailed-facility-report?fid=110005845318</a>
Name:	SERVICE KING PAINT & BODY LLC
Address:	7300 DUVAN DR
City,State,Zip:	TINLEY PARK, IL 60477

**H34  
 North  
 < 1/8  
 0.081 mi.  
 430 ft.**

**ENGINEERED POLYMER SOLUTIONS (EPS) INC D**

**PFAS ECHO 1027356565  
 N/A**

**TINLEY PARK, IL**

**Site 2 of 2 in cluster H**

**Relative:  
 Higher  
 Actual:  
 700 ft.**

PFAS ECHO:

Name:	ENGINEERED POLYMER SOLUTIONS (EPS) INC D
Address:	Not reported
City,State,Zip:	TINLEY PARK, IL
Latitude:	41.57083
Longitude:	-87.79755
Count:	1
County:	COOK
Status:	Active
Region:	05
Industry:	Paints and Coatings
ECHO Facility Report:	<a href="https://echo.epa.gov/detailed-facility-report?fid=110000433246">https://echo.epa.gov/detailed-facility-report?fid=110000433246</a>
Facility Percent Minority:	15.984
Facility Derived Tribes:	-
Facility Population:	2807.43
EPA Programs:	CAA; CWA; RCRA
Federal Facility:	No
Federal Agency:	-
Facility FIPS Code:	17031
Facility Indian Country Flag:	N
Facility Collection Method:	ADDRESS MATCHING-HOUSE NUMBER
Facility Derived HUC:	07120003
Facility Derived WBD:	071200040601
Facility Derived CD113:	01
Facility Derived CB2010:	170318253041000
Facility Major Flag:	-
Facility Active Flag:	Y
Facility Inspection Count:	0

Map ID  
 Direction  
 Distance  
 Elevation

MAP FINDINGS

Site

Database(s)

EDR ID Number  
 EPA ID Number

**ENGINEERED POLYMER SOLUTIONS (EPS) INC D (Continued)**

**1027356565**

Facility Date Last Inspection:	3/19/2004
Facility Days Last Inspection:	6,945
Facility Informal Count:	0
Facility Date Last Informal Action:	-
Facility Formal Action Count:	0
Facility Date Last Formal Action:	-
Facility Total Penalties:	0
Facility Penalty Count:	-
Facility Date Last Penalty:	-
Facility Last Penalty AMT:	-
Facility QTRS With NC:	0
Facility Programs With SNC:	0
Facility Compliance Status:	No Violation Identified
Facility SNC Flag:	N
AIR Flag:	Y
NPDES Flag:	Y
SDWIS Flag:	N
RCRA Flag:	Y
TRI Flag:	N
GHG Flag:	N
AIR IDS:	IL000031312AAJ
CAA Permit Types:	Minor Emissions
CAA NAICS:	325510
CAA SICs:	2851
NPDES IDS:	ILR000092
CWA Permit Types:	Minor
CWA NAICS:	-
CWA SICs:	-
RCRA IDS:	ILD040883514
RCRA Permit Types:	VSQG
RCRA NAICS:	32229
SDWA IDS:	-
SDWA System Types:	-
SDWA Compliance Status:	-
SDWA SNC Flag:	N
TRI IDS:	60477HBFLL7351D
TRI Releases Transfers:	-
TRI On Site Releases:	-
TRI Off Site Transfers:	-
TRI Reporter:	-
Facility IMP Water Flag:	Y
EJSCREEN Flag US:	N
EJSCREEN Report:	<a href="https://ejscreen.epa.gov/mapper/mobile/EJSCREEN_mobile.aspx?geometry=%7B%22x%22:-87.79755,%22y%22:41.57083,%22spatialReference%22:%7B%22wkid%22:4326%7D%7D&amp;unit=9035&amp;areatype=&amp;areaid=&amp;basemap=streets&amp;distance=1">https://ejscreen.epa.gov/mapper/mobile/EJSCREEN_mobile.aspx?geometry=%7B%22x%22:-87.79755,%22y%22:41.57083,%22spatialReference%22:%7B%22wkid%22:4326%7D%7D&amp;unit=9035&amp;areatype=&amp;areaid=&amp;basemap=streets&amp;distance=1</a>

J35  
 NNE  
 < 1/8  
 0.098 mi.  
 520 ft.

**MAACO AUTO PAINTING**  
**7233 DUVAN DR**  
**TINLEY PARK, IL 60477**  
 Site 1 of 3 in cluster J

**RCRA NonGen / NLR** 1000175111  
**FINDS** ILD070241450  
**ECHO**  
**WI MANIFEST**

**Relative:**  
**Lower**  
**Actual:**  
**699 ft.**

RCRA Listings:  
 Date Form Received by Agency: 20071101  
 Handler Name: Maaco Auto Painting And Bodyworks  
 Handler Address: 7233 DUVAN DR  
 Handler City,State,Zip: TINLEY PARK, IL 60477  
 EPA ID: ILD070241450

Map ID  
Direction  
Distance  
Elevation

MAP FINDINGS

Site

Database(s)

EDR ID Number  
EPA ID Number

**MAACO AUTO PAINTING (Continued)**

**1000175111**

Contact Name:	ENV COORDINATOR
Contact Address:	Not reported
Contact City,State,Zip:	Not reported
Contact Telephone:	708-429-6940
Contact Fax:	Not reported
Contact Email:	Not reported
Contact Title:	Not reported
EPA Region:	05
Land Type:	Private
Federal Waste Generator Description:	Not a generator, verified
Non-Notifier:	Not reported
Biennial Report Cycle:	2006
Accessibility:	Not reported
Active Site Indicator:	Not reported
State District Owner:	Not reported
State District:	DESPLAINES
Mailing Address:	7233 DUVAN DR
Mailing City,State,Zip:	TINLEY PARK, IL 60477
Owner Name:	Not reported
Owner Type:	Not reported
Operator Name:	Not reported
Operator Type:	Not reported
Short-Term Generator Activity:	No
Importer Activity:	No
Mixed Waste Generator:	No
Transporter Activity:	No
Transfer Facility Activity:	No
Recycler Activity with Storage:	No
Small Quantity On-Site Burner Exemption:	No
Smelting Melting and Refining Furnace Exemption:	No
Underground Injection Control:	No
Off-Site Waste Receipt:	No
Universal Waste Indicator:	No
Universal Waste Destination Facility:	No
Federal Universal Waste:	No
Active Site State-Reg Handler:	---
Federal Facility Indicator:	Not reported
Hazardous Secondary Material Indicator:	NN
Sub-Part K Indicator:	Not reported
2018 GPRA Permit Baseline:	Not on the Baseline
2018 GPRA Renewals Baseline:	Not on the Baseline
202 GPRA Corrective Action Baseline:	No
Subject to Corrective Action Universe:	No
Non-TSDFs Where RCRA CA has Been Imposed Universe:	No
Corrective Action Priority Ranking:	No NCAPS ranking
Environmental Control Indicator:	No
Institutional Control Indicator:	No
Human Exposure Controls Indicator:	N/A
Groundwater Controls Indicator:	N/A
Significant Non-Complier Universe:	No
Unaddressed Significant Non-Complier Universe:	No
Addressed Significant Non-Complier Universe:	No
Significant Non-Complier With a Compliance Schedule Universe:	No
Financial Assurance Required:	Not reported
Handler Date of Last Change:	20150414
Recognized Trader-Importer:	No
Recognized Trader-Exporter:	No

Map ID  
Direction  
Distance  
Elevation

MAP FINDINGS

Site

Database(s)

EDR ID Number  
EPA ID Number

**MAACO AUTO PAINTING (Continued)**

**1000175111**

Importer of Spent Lead Acid Batteries: No  
Exporter of Spent Lead Acid Batteries: No  
Recycler Activity Without Storage: Not reported  
Manifest Broker: Not reported  
Sub-Part P Indicator: No

**Hazardous Waste Summary:**

Waste Code: D001  
Waste Description: Ignitable Waste

**Handler - Owner Operator:**

Owner/Operator Indicator: Operator  
Owner/Operator Name: NAME NOT REPORTED  
Legal Status: Private  
Date Became Current: Not reported  
Date Ended Current: Not reported  
Owner/Operator Address: ADDRESS NOT REPORTED  
Owner/Operator City,State,Zip: CITY NOT REPORTED, AK 99998  
Owner/Operator Telephone: 312-555-1212  
Owner/Operator Telephone Ext: Not reported  
Owner/Operator Fax: Not reported  
Owner/Operator Email: Not reported

Owner/Operator Indicator: Owner  
Owner/Operator Name: NAME NOT REPORTED  
Legal Status: Private  
Date Became Current: Not reported  
Date Ended Current: Not reported  
Owner/Operator Address: ADDRESS NOT REPORTED  
Owner/Operator City,State,Zip: CITY NOT REPORTED, AK 99998  
Owner/Operator Telephone: 312-555-1212  
Owner/Operator Telephone Ext: Not reported  
Owner/Operator Fax: Not reported  
Owner/Operator Email: Not reported

**Historic Generators:**

Receive Date: 20071101  
Handler Name: MAACO AUTO PAINTING AND BODYWORKS  
Federal Waste Generator Description: Not a generator, verified  
State District Owner: Not reported  
Large Quantity Handler of Universal Waste: No  
Recognized Trader Importer: No  
Recognized Trader Exporter: No  
Spent Lead Acid Battery Importer: No  
Spent Lead Acid Battery Exporter: No  
Current Record: Yes  
Non Storage Recycler Activity: Not reported  
Electronic Manifest Broker: Not reported

Receive Date: 19850916  
Handler Name: MAACO AUTO PAINTING AND BODYWORKS  
Federal Waste Generator Description: Large Quantity Generator  
State District Owner: Not reported  
Large Quantity Handler of Universal Waste: No  
Recognized Trader Importer: No

Map ID  
Direction  
Distance  
Elevation

MAP FINDINGS

Site

Database(s)

EDR ID Number  
EPA ID Number

**MAACO AUTO PAINTING (Continued)**

**1000175111**

Recognized Trader Exporter: No  
Spent Lead Acid Battery Importer: No  
Spent Lead Acid Battery Exporter: No  
Current Record: No  
Non Storage Recycler Activity: Not reported  
Electronic Manifest Broker: Not reported

List of NAICS Codes and Descriptions:  
NAICS Codes: No NAICS Codes Found

Facility Has Received Notices of Violations:  
Violations: No Violations Found

Evaluation Action Summary:  
Evaluations: No Evaluations Found

FINDS:  
Registry ID: 110005838184

[Click Here for FRS Facility Detail Report:](#)

Environmental Interest/Information System:  
ACES (Illinois - Agency Compliance And Enforcement System) is the Illinois EPA Project to facilitate the permitting operations  
RCRAInfo is a national information system that supports the Resource Conservation and Recovery Act (RCRA) program through the tracking of events and activities related to facilities that generate, transport, and treat, store, or dispose of hazardous waste. RCRAInfo allows RCRA program staff to track the notification, permit, compliance, and corrective action activities required under RCRA.

[Click this hyperlink](#) while viewing on your computer to access additional FINDS: detail in the EDR Site Report.

ECHO:  
Envid: 1000175111  
Registry ID: 110005838184  
DFR URL: <http://echo.epa.gov/detailed-facility-report?fid=110005838184>  
Name: MAACO AUTO PAINTING  
Address: 7233 DUVAN DR  
City,State,Zip: TINLEY PARK, IL 60477

WI MANIFEST:  
Name: MAACO AUTO PAINTING & BODY-TINLEY PARK  
Address: 7233 DUVAN DRIVE  
City,State,Zip: TINLEY PARK, IL 60477  
Year: 2006  
EPA ID: ILD070241450  
FID: 0  
ACT Code: 201  
ACT Status: A  
ACT Code 1: 201  
ACT Name: HW Generator - Large  
Contact Title: Not reported  
Contact Name: Not reported

Map ID  
Direction  
Distance  
Elevation

MAP FINDINGS

Site

Database(s)

EDR ID Number  
EPA ID Number

**MAACO AUTO PAINTING (Continued)**

**1000175111**

Contact Address: Not reported  
Contact City/State/Zip: Not reported  
Contact Telephone: Not reported  
Contact EMail Address: Not reported

Name: MAACO AUTO PAINTING & BODY-TINLEY PARK  
Address: 7233 DUVAN DRIVE  
City,State,Zip: TINLEY PARK, IL 60477  
Year: 2005  
EPA ID: ILD070241450  
FID: 0  
ACT Code: 201  
ACT Status: A  
ACT Code 1: 201  
ACT Name: HW Generator - Large  
Contact Title: Not reported  
Contact Name: Not reported  
Contact Address: Not reported  
Contact City/State/Zip: 0  
Contact Telephone: 0  
Contact EMail Address: Not reported

Name: MAACO AUTO PAINTING & BODY-TINLEY PARK  
Address: 7233 DUVAN DRIVE  
City,State,Zip: TINLEY PARK, IL 60477  
Year: 2004  
EPA ID: ILD070241450  
FID: 0  
ACT Code: 201  
ACT Status: A  
ACT Code 1: 201  
ACT Name: HW Generator - Large  
Contact Title: Not reported  
Contact Name: Not reported  
Contact Address: Not reported  
Contact City/State/Zip: Not reported  
Contact Telephone: Not reported  
Contact EMail Address: Not reported

36  
SE  
< 1/8  
0.106 mi.  
561 ft.

**SIMPLICITY FUNERALS CREMATION**  
7151 183RD ST  
TINLEY PARK, IL 60477

**EDR Hist Cleaner 1020088135**  
**N/A**

**Relative:** EDR Hist Cleaner  
**Lower**

**Actual:** 695 ft.      Year: 2011      Name: SIMPLICITY FUNERALS CREMATION      Type: Drycleaning Plants, Except Rugs, NEC

Map ID  
 Direction  
 Distance  
 Elevation

MAP FINDINGS

Site

Database(s)

EDR ID Number  
 EPA ID Number

**J37**  
**NNE**  
 < 1/8  
 0.109 mi.  
 574 ft.

**ADCO SERVICES INC**  
**7225 DUVAN DR**  
**TINLEY PARK, IL 60477**  
 Site 2 of 3 in cluster J

**RCRA NonGen / NLR**    **1000326878**  
**ILT180013666**

**Relative:**  
**Lower**  
**Actual:**  
**699 ft.**

RCRA Listings:	
Date Form Received by Agency:	19810116
Handler Name:	Adco Services Inc
Handler Address:	7225 DUVAN DR
Handler City,State,Zip:	TINLEY PARK, IL 60477
EPA ID:	ILT180013666
Contact Name:	JAMES BELL
Contact Address:	PO BOX 35
Contact City,State,Zip:	TINLEY PARK, IL 60477
Contact Telephone:	312-429-1660
Contact Fax:	Not reported
Contact Email:	Not reported
Contact Title:	Not reported
EPA Region:	05
Land Type:	Not reported
Federal Waste Generator Description:	Not a generator, verified
Non-Notifier:	Not reported
Biennial Report Cycle:	Not reported
Accessibility:	Not reported
Active Site Indicator:	Not reported
State District Owner:	Not reported
State District:	DESPLAINES
Mailing Address:	PO BOX 35
Mailing City,State,Zip:	TINLEY PARK, IL 60477
Owner Name:	Bell James P
Owner Type:	Private
Operator Name:	Name Not Reported
Operator Type:	Private
Short-Term Generator Activity:	No
Importer Activity:	No
Mixed Waste Generator:	No
Transporter Activity:	No
Transfer Facility Activity:	No
Recycler Activity with Storage:	No
Small Quantity On-Site Burner Exemption:	No
Smelting Melting and Refining Furnace Exemption:	No
Underground Injection Control:	No
Off-Site Waste Receipt:	No
Universal Waste Indicator:	No
Universal Waste Destination Facility:	No
Federal Universal Waste:	No
Active Site State-Reg Handler:	---
Federal Facility Indicator:	Not reported
Hazardous Secondary Material Indicator:	NN
Sub-Part K Indicator:	Not reported
2018 GPRC Permit Baseline:	Not on the Baseline
2018 GPRC Renewals Baseline:	Not on the Baseline
202 GPRC Corrective Action Baseline:	No
Subject to Corrective Action Universe:	No
Non-TSDFs Where RCRA CA has Been Imposed Universe:	No
Corrective Action Priority Ranking:	No NCAPS ranking
Environmental Control Indicator:	No
Institutional Control Indicator:	No



Map ID  
Direction  
Distance  
Elevation

MAP FINDINGS

Site

Database(s)

EDR ID Number  
EPA ID Number

**ADCO SERVICES INC (Continued)**

**1000326878**

Human Exposure Controls Indicator: N/A  
Groundwater Controls Indicator: N/A  
Significant Non-Complier Universe: No  
Unaddressed Significant Non-Complier Universe: No  
Addressed Significant Non-Complier Universe: No  
Significant Non-Complier With a Compliance Schedule Universe: No  
Financial Assurance Required: Not reported  
Handler Date of Last Change: 20150414  
Recognized Trader-Importer: No  
Recognized Trader-Exporter: No  
Importer of Spent Lead Acid Batteries: No  
Exporter of Spent Lead Acid Batteries: No  
Recycler Activity Without Storage: Not reported  
Manifest Broker: Not reported  
Sub-Part P Indicator: No

Handler - Owner Operator:

Owner/Operator Indicator: Operator  
Owner/Operator Name: NAME NOT REPORTED  
Legal Status: Private  
Date Became Current: Not reported  
Date Ended Current: Not reported  
Owner/Operator Address: ADDRESS NOT REPORTED  
Owner/Operator City,State,Zip: CITY NOT REPORTED, AK 99998  
Owner/Operator Telephone: 312-555-1212  
Owner/Operator Telephone Ext: Not reported  
Owner/Operator Fax: Not reported  
Owner/Operator Email: Not reported

Owner/Operator Indicator: Owner  
Owner/Operator Name: BELL JAMES P  
Legal Status: Private  
Date Became Current: Not reported  
Date Ended Current: Not reported  
Owner/Operator Address: ADDRESS NOT REPORTED  
Owner/Operator City,State,Zip: CITY NOT REPORTED, AK 99998  
Owner/Operator Telephone: 312-555-1212  
Owner/Operator Telephone Ext: Not reported  
Owner/Operator Fax: Not reported  
Owner/Operator Email: Not reported

Historic Generators:

Receive Date: 19810116  
Handler Name: ADCO SERVICES INC  
Federal Waste Generator Description: Not a generator, verified  
State District Owner: Not reported  
Large Quantity Handler of Universal Waste: No  
Recognized Trader Importer: No  
Recognized Trader Exporter: No  
Spent Lead Acid Battery Importer: No  
Spent Lead Acid Battery Exporter: No  
Current Record: Yes  
Non Storage Recycler Activity: Not reported  
Electronic Manifest Broker: Not reported

Map ID  
 Direction  
 Distance  
 Elevation

MAP FINDINGS

Site

Database(s)

EDR ID Number  
 EPA ID Number

**ADCO SERVICES INC (Continued)**

**1000326878**

List of NAICS Codes and Descriptions:  
 NAICS Codes: No NAICS Codes Found

Facility Has Received Notices of Violations:  
 Violations: No Violations Found

Evaluation Action Summary:  
 Evaluations: No Evaluations Found

**J38**  
**NNE**  
**< 1/8**  
**0.109 mi.**  
**574 ft.**

**ADCOM EXPRESS INC**  
**7225 DUVAN DR**  
**TINLEY PARK, IL 60477**  
**Site 3 of 3 in cluster J**

**RCRA NonGen / NLR**

**1000334104**  
**ILT180015273**

**Relative:**  
**Lower**  
**Actual:**  
**699 ft.**

RCRA Listings:

Date Form Received by Agency:	19810818
Handler Name:	Adcom Express Inc
Handler Address:	7225 DUVAN DR
Handler City,State,Zip:	TINLEY PARK, IL 60477
EPA ID:	ILT180015273
Contact Name:	JAMES BELL
Contact Address:	PO BOX 35
Contact City,State,Zip:	TINLEY PARK, IL 60477
Contact Telephone:	312-429-1660
Contact Fax:	Not reported
Contact Email:	Not reported
Contact Title:	Not reported
EPA Region:	05
Land Type:	Not reported
Federal Waste Generator Description:	Not a generator, verified
Non-Notifier:	Not reported
Biennial Report Cycle:	Not reported
Accessibility:	Not reported
Active Site Indicator:	Not reported
State District Owner:	Not reported
State District:	DESPLAINES
Mailing Address:	PO BOX 35
Mailing City,State,Zip:	TINLEY PARK, IL 60477
Owner Name:	Bell James P
Owner Type:	Private
Operator Name:	Name Not Reported
Operator Type:	Private
Short-Term Generator Activity:	No
Importer Activity:	No
Mixed Waste Generator:	No
Transporter Activity:	No
Transfer Facility Activity:	No
Recycler Activity with Storage:	No
Small Quantity On-Site Burner Exemption:	No
Smelting Melting and Refining Furnace Exemption:	No
Underground Injection Control:	No
Off-Site Waste Receipt:	No
Universal Waste Indicator:	No
Universal Waste Destination Facility:	No

Map ID  
 Direction  
 Distance  
 Elevation

MAP FINDINGS

Site

Database(s)

EDR ID Number  
 EPA ID Number

**ADCOM EXPRESS INC (Continued)**

**1000334104**

Federal Universal Waste:	No
Active Site State-Reg Handler:	---
Federal Facility Indicator:	Not reported
Hazardous Secondary Material Indicator:	NN
Sub-Part K Indicator:	Not reported
2018 GPRA Permit Baseline:	Not on the Baseline
2018 GPRA Renewals Baseline:	Not on the Baseline
202 GPRA Corrective Action Baseline:	No
Subject to Corrective Action Universe:	No
Non-TSDFs Where RCRA CA has Been Imposed Universe:	No
Corrective Action Priority Ranking:	No NCAPS ranking
Environmental Control Indicator:	No
Institutional Control Indicator:	No
Human Exposure Controls Indicator:	N/A
Groundwater Controls Indicator:	N/A
Significant Non-Complier Universe:	No
Unaddressed Significant Non-Complier Universe:	No
Addressed Significant Non-Complier Universe:	No
Significant Non-Complier With a Compliance Schedule Universe:	No
Financial Assurance Required:	Not reported
Handler Date of Last Change:	20150414
Recognized Trader-Importer:	No
Recognized Trader-Exporter:	No
Importer of Spent Lead Acid Batteries:	No
Exporter of Spent Lead Acid Batteries:	No
Recycler Activity Without Storage:	Not reported
Manifest Broker:	Not reported
Sub-Part P Indicator:	No

Handler - Owner Operator:

Owner/Operator Indicator:	Owner
Owner/Operator Name: BELL JAMES P	
Legal Status:	Private
Date Became Current:	Not reported
Date Ended Current:	Not reported
Owner/Operator Address:	ADDRESS NOT REPORTED
Owner/Operator City,State,Zip:	CITY NOT REPORTED, AK 99998
Owner/Operator Telephone:	312-555-1212
Owner/Operator Telephone Ext:	Not reported
Owner/Operator Fax:	Not reported
Owner/Operator Email:	Not reported

Owner/Operator Indicator:	Operator
Owner/Operator Name: NAME NOT REPORTED	
Legal Status:	Private
Date Became Current:	Not reported
Date Ended Current:	Not reported
Owner/Operator Address:	ADDRESS NOT REPORTED
Owner/Operator City,State,Zip:	CITY NOT REPORTED, AK 99998
Owner/Operator Telephone:	312-555-1212
Owner/Operator Telephone Ext:	Not reported
Owner/Operator Fax:	Not reported
Owner/Operator Email:	Not reported

Historic Generators:

Map ID  
 Direction  
 Distance  
 Elevation

MAP FINDINGS

Site

Database(s)

EDR ID Number  
 EPA ID Number

**ADCOM EXPRESS INC (Continued)**

**1000334104**

Receive Date: 19810818  
 Handler Name: ADCOM EXPRESS INC  
 Federal Waste Generator Description: Not a generator, verified  
 State District Owner: Not reported  
 Large Quantity Handler of Universal Waste: No  
 Recognized Trader Importer: No  
 Recognized Trader Exporter: No  
 Spent Lead Acid Battery Importer: No  
 Spent Lead Acid Battery Exporter: No  
 Current Record: Yes  
 Non Storage Recycler Activity: Not reported  
 Electronic Manifest Broker: Not reported

List of NAICS Codes and Descriptions:  
 NAICS Codes: No NAICS Codes Found

Facility Has Received Notices of Violations:  
 Violations: No Violations Found

Evaluation Action Summary:  
 Evaluations: No Evaluations Found

**K39**  
**North**  
**< 1/8**  
**0.120 mi.**  
**636 ft.**

**TCF NATL BANK LAND TRUST 86126**  
**7350 DUVAN DR**  
**TINLEY PARK, IL 60477**  
**Site 1 of 3 in cluster K**

**IL LUST S105815787**  
**IL BOL N/A**

**Relative:**  
**Lower**  
**Actual:**  
**695 ft.**

**LUST:**  
 Name: HARRIS BANK, TRUST #2801  
 Address: 7350 DUVAN DR.  
 City,State,Zip: TINLEY PARK, IL 60477  
 Incident Num: 990540  
 IL EPA Id: 314915004  
 Product: Diesel  
 IEMA Date: 1999-03-05  
 Project Manager: Harlow  
 Project Manager Phone: Not reported  
 Email: Not reported  
 PRP Name: Harris Bank, Trust #2801  
 PRP Contact: Mrs. Lofurg  
 PRP Address: 6353 West 55th St.  
 PRP City,St,Zip: Chicago, IL 60638  
 PRP Phone: 7735811000  
 Site Classification: Not reported  
 Section 57.5(g) Letter: 732  
 Date Section 57.5(g) Letter: Not reported  
 Non LUST Determination Letter: Not reported  
 20 Report Received: 1999-03-25  
 45 Report Received: 1999-04-29  
**No Further Remediation Letter: 2008-08-22**  
 No Further Remediation Date Recorded: 2008-09-04  
 Heating Oil Date: Not reported  
 Non-Lust LR Date: Not reported

Map ID  
Direction  
Distance  
Elevation

MAP FINDINGS

Site

Database(s)

EDR ID Number  
EPA ID Number

**TCF NATL BANK LAND TRUST 86126 (Continued)**

**S105815787**

BOL:

Name: TCF NATL BANK LAND TRUST 86126  
Address: 7350 DUVAN DR  
City,State,Zip: TINLEY PARK, IL 60477  
Site Id: 170000232237  
Inv Num: 0314915004  
Interest Name: TCF Natl Bank Land Trust 86126  
Interest Type: BOL  
Media Code: LAND  
Latitude: 41.571610  
Longitude: -87.797600

Name: TCF NATL BANK LAND TRUST 86126  
Address: 7350 DUVAN DR  
City,State,Zip: TINLEY PARK, IL 60477  
Site Id: 170000232237  
Inv Num: 0314915004  
Interest Name: TCF Natl Bank Land Trust 86126  
Interest Type: LUST  
Media Code: LAND  
Latitude: 41.571610  
Longitude: -87.797600

Name: TCF NATL BANK LAND TRUST 86126  
Address: 7350 DUVAN DR  
City,State,Zip: TINLEY PARK, IL 60477  
Site Id: 170000232237  
Inv Num: 0314915004  
Interest Name: TCF Natl Bank Land Trust 86126  
Interest Type: OER  
Media Code: LAND  
Latitude: 41.571610  
Longitude: -87.797600

Name: TCF NATL BANK LAND TRUST 86126  
Address: 7350 DUVAN DR  
City,State,Zip: TINLEY PARK, IL 60477  
Site Id: 170000232237  
Inv Num: 0314915004  
Interest Name: TCF Natl Bank Land Trust 86126  
Interest Type: SOLID WASTE  
Media Code: LAND  
Latitude: 41.571610  
Longitude: -87.797600

**K40**  
**North**  
**< 1/8**  
**0.120 mi.**  
**636 ft.**

**CHEMLAWN CORP**  
**7350 DUVAN DR**  
**TINLEY PARK, IL 60477**  
**Site 2 of 3 in cluster K**

**RCRA NonGen / NLR** **1000300747**  
**FINDS** **ILD082949694**  
**ECHO**

**Relative:**  
**Lower**  
**Actual:**  
**695 ft.**

RCRA Listings:  
Date Form Received by Agency: 19800818  
Handler Name: Chemlawn Corp  
Handler Address: 7350 DUVAN DR  
Handler City,State,Zip: TINLEY PARK, IL 60477  
EPA ID: ILD082949694

Map ID  
Direction  
Distance  
Elevation

MAP FINDINGS

Site

Database(s)

EDR ID Number  
EPA ID Number

**CHEMLAWN CORP (Continued)**

**1000300747**

Contact Name:	RICHARD COOPER
Contact Address:	PO BOX 549
Contact City,State,Zip:	TINLEY PARK, IL 60477
Contact Telephone:	312-532-7400
Contact Fax:	Not reported
Contact Email:	Not reported
Contact Title:	Not reported
EPA Region:	05
Land Type:	Not reported
Federal Waste Generator Description:	Not a generator, verified
Non-Notifier:	Not reported
Biennial Report Cycle:	Not reported
Accessibility:	Not reported
Active Site Indicator:	Not reported
State District Owner:	Not reported
State District:	DESPLAINES
Mailing Address:	PO BOX 549
Mailing City,State,Zip:	TINLEY PARK, IL 60477
Owner Name:	Seeco Consultants Inc
Owner Type:	Private
Operator Name:	Name Not Reported
Operator Type:	Private
Short-Term Generator Activity:	No
Importer Activity:	No
Mixed Waste Generator:	No
Transporter Activity:	No
Transfer Facility Activity:	No
Recycler Activity with Storage:	No
Small Quantity On-Site Burner Exemption:	No
Smelting Melting and Refining Furnace Exemption:	No
Underground Injection Control:	No
Off-Site Waste Receipt:	No
Universal Waste Indicator:	No
Universal Waste Destination Facility:	No
Federal Universal Waste:	No
Active Site State-Reg Handler:	---
Federal Facility Indicator:	Not reported
Hazardous Secondary Material Indicator:	NN
Sub-Part K Indicator:	Not reported
2018 GPRA Permit Baseline:	Not on the Baseline
2018 GPRA Renewals Baseline:	Not on the Baseline
202 GPRA Corrective Action Baseline:	No
Subject to Corrective Action Universe:	No
Non-TSDFs Where RCRA CA has Been Imposed Universe:	No
Corrective Action Priority Ranking:	No NCAPS ranking
Environmental Control Indicator:	No
Institutional Control Indicator:	No
Human Exposure Controls Indicator:	N/A
Groundwater Controls Indicator:	N/A
Significant Non-Complier Universe:	No
Unaddressed Significant Non-Complier Universe:	No
Addressed Significant Non-Complier Universe:	No
Significant Non-Complier With a Compliance Schedule Universe:	No
Financial Assurance Required:	Not reported
Handler Date of Last Change:	20150414
Recognized Trader-Importer:	No
Recognized Trader-Exporter:	No

Map ID  
Direction  
Distance  
Elevation

MAP FINDINGS

Site

Database(s)

EDR ID Number  
EPA ID Number

**CHEMLAWN CORP (Continued)**

**1000300747**

Importer of Spent Lead Acid Batteries: No  
Exporter of Spent Lead Acid Batteries: No  
Recycler Activity Without Storage: Not reported  
Manifest Broker: Not reported  
Sub-Part P Indicator: No

Hazardous Waste Summary:

Waste Code: D000  
Waste Description: Not Defined

Handler - Owner Operator:

Owner/Operator Indicator: Owner  
Owner/Operator Name: SEECO CONSULTANTS INC  
Legal Status: Private  
Date Became Current: Not reported  
Date Ended Current: Not reported  
Owner/Operator Address: 7350 DUVAN DR  
Owner/Operator City,State,Zip: TINLEY PARK, IL 60477  
Owner/Operator Telephone: 708-429-1666  
Owner/Operator Telephone Ext: Not reported  
Owner/Operator Fax: Not reported  
Owner/Operator Email: Not reported

Owner/Operator Indicator: Operator  
Owner/Operator Name: NAME NOT REPORTED  
Legal Status: Private  
Date Became Current: Not reported  
Date Ended Current: Not reported  
Owner/Operator Address: ADDRESS NOT REPORTED  
Owner/Operator City,State,Zip: CITY NOT REPORTED, AK 99998  
Owner/Operator Telephone: 312-555-1212  
Owner/Operator Telephone Ext: Not reported  
Owner/Operator Fax: Not reported  
Owner/Operator Email: Not reported

Historic Generators:

Receive Date: 19800818  
Handler Name: CHEMLAWN CORP  
Federal Waste Generator Description: Not a generator, verified  
State District Owner: Not reported  
Large Quantity Handler of Universal Waste: No  
Recognized Trader Importer: No  
Recognized Trader Exporter: No  
Spent Lead Acid Battery Importer: No  
Spent Lead Acid Battery Exporter: No  
Current Record: Yes  
Non Storage Recycler Activity: Not reported  
Electronic Manifest Broker: Not reported

List of NAICS Codes and Descriptions:

NAICS Codes: No NAICS Codes Found

Facility Has Received Notices of Violations:

Violations: No Violations Found

Map ID  
 Direction  
 Distance  
 Elevation

MAP FINDINGS

Site

Database(s)

EDR ID Number  
 EPA ID Number

**CHEMLAWN CORP (Continued)**

**1000300747**

Evaluation Action Summary:

Evaluations: No Evaluations Found

**FINDS:**

Registry ID: 110005840956

Click Here for FRS Facility Detail Report:

Environmental Interest/Information System:

RCRAInfo is a national information system that supports the Resource Conservation and Recovery Act (RCRA) program through the tracking of events and activities related to facilities that generate, transport, and treat, store, or dispose of hazardous waste. RCRAInfo allows RCRA program staff to track the notification, permit, compliance, and corrective action activities required under RCRA.

Click this hyperlink while viewing on your computer to access additional FINDS: detail in the EDR Site Report.

**ECHO:**

Envid: 1000300747  
 Registry ID: 110005840956  
 DFR URL: <http://echo.epa.gov/detailed-facility-report?fid=110005840956>  
 Name: CHEMLAWN CORP  
 Address: 7350 DUVAN DR  
 City,State,Zip: TINLEY PARK, IL 60477

**K41**  
**North**  
 < 1/8  
 0.120 mi.  
 636 ft.

**SEECO CONSULTANTS, INC.**  
**7350 DUVAN DRIVE**  
**TINLEY PARK, IL 60477**  
**Site 3 of 3 in cluster K**

**IL UST U000866898**  
**N/A**

**Relative:**  
**Lower**  
**Actual:**  
**695 ft.**

**UST:**  
 Name: SEECO CONSULTANTS, INC.  
 Address: 7350 DUVAN DRIVE  
 City: TINLEY PARK  
 Zip: 60477  
 Facility ID: 2014893  
 Facility Status: CLOSED  
**Facility Type: PRIVATE INSTITUTION**  
 Owner Id: U0029548  
 Owner Name: Marquette National Bank Trust #861206  
 Owner Address: 6155 S. Pulaski  
 Owner City,St,Zip: Chicago, IL 60629

Tank Number: 1  
**Tank Status: Removed**  
 Tank Capacity: 10000  
 Tank Substance: Diesel Fuel  
 Last Used Date: 12/20/1998  
 OSFM First Notify Date: 4/18/1986  
 Red Tag Issue Date: Not reported  
 Install Date: 1/1/1975  
**Green Tag Decal: Not reported**  
**Green Tag Issue Date: Not reported**  
**Green Tag Expire Date: Not reported**



Map ID  
Direction  
Distance  
Elevation

MAP FINDINGS

Site

Database(s)

EDR ID Number  
EPA ID Number

SEECO CONSULTANTS, INC. (Continued)

U000866898

Fee Due: \$0.00  
Motor Fuel Permit Inspection Date: Not reported  
Motor Fuel Permit Expiration Date: Not reported  
MOTOR FUEL TYPE: Not reported  
Pending Nov: N  
IEMA: 99-0540  
Equipment Type: Not reported  
Equipment: Not reported  
Last Passing Date: Not reported  
Test Expire Date: Not reported  
Removed Date: 3/5/1999  
Abandoned Date: Not reported

Tank Number: 2  
**Tank Status: Does Not Exist**  
Tank Capacity: 2000  
Tank Substance: Gasoline  
Last Used Date: Not reported  
OSFM First Notify Date: 2/21/1992  
Red Tag Issue Date: Not reported  
Install Date: Not reported  
**Green Tag Decal: Not reported**  
**Green Tag Issue Date: Not reported**  
**Green Tag Expire Date: Not reported**  
Fee Due: \$0.00  
Motor Fuel Permit Inspection Date: Not reported  
Motor Fuel Permit Expiration Date: Not reported  
MOTOR FUEL TYPE: Not reported  
Pending Nov: N  
IEMA: Not reported  
Equipment Type: Not reported  
Equipment: Not reported  
Last Passing Date: Not reported  
Test Expire Date: Not reported  
Removed Date: Not reported  
Abandoned Date: Not reported

42  
NNW  
1/8-1/4  
0.125 mi.  
661 ft.

VISSERS COLLISION CTR INC  
7400 DUVAN DR  
TINLEY PARK, IL 60477

RCRA-VSQQ 1004692247  
FINDS IL0000030221  
ECHO

Relative:  
Higher  
Actual:  
705 ft.

RCRA Listings:  
Date Form Received by Agency: 19931013  
Handler Name: Vissers Collision Ctr Inc  
Handler Address: 7400 DUVAN DR  
Handler City,State,Zip: TINLEY PARK, IL 60477  
EPA ID: IL0000030221  
Contact Name: LARRY VISSER  
Contact Address: 17513 S 68TH CT  
Contact City,State,Zip: TINLEY PARK, IL 60477  
Contact Telephone: 708-532-7400  
Contact Fax: Not reported  
Contact Email: Not reported  
Contact Title: Not reported  
EPA Region: 05

Map ID  
 Direction  
 Distance  
 Elevation

MAP FINDINGS

Site

Database(s)

EDR ID Number  
 EPA ID Number

**VISSERS COLLISION CTR INC (Continued)**

**1004692247**

Land Type:	Private
Federal Waste Generator Description:	Conditionally Exempt Small Quantity Generator
Non-Notifier:	Not reported
Biennial Report Cycle:	Not reported
Accessibility:	Not reported
Active Site Indicator:	Handler Activities
State District Owner:	Not reported
State District:	DESPLAINES
Mailing Address:	7400 DUVAN DR
Mailing City, State, Zip:	TINLEY PARK, IL 60477
Owner Name:	Visser Larry Tom And Dave
Owner Type:	Private
Operator Name:	Not reported
Operator Type:	Not reported
Short-Term Generator Activity:	No
Importer Activity:	No
Mixed Waste Generator:	No
Transporter Activity:	No
Transfer Facility Activity:	No
Recycler Activity with Storage:	No
Small Quantity On-Site Burner Exemption:	No
Smelting Melting and Refining Furnace Exemption:	No
Underground Injection Control:	No
Off-Site Waste Receipt:	No
Universal Waste Indicator:	No
Universal Waste Destination Facility:	No
Federal Universal Waste:	No
Active Site State-Reg Handler:	---
Federal Facility Indicator:	Not reported
Hazardous Secondary Material Indicator:	NN
Sub-Part K Indicator:	Not reported
2018 GPRC Permit Baseline:	Not on the Baseline
2018 GPRC Renewals Baseline:	Not on the Baseline
202 GPRC Corrective Action Baseline:	No
Subject to Corrective Action Universe:	No
Non-TSDFs Where RCRA CA has Been Imposed Universe:	No
Corrective Action Priority Ranking:	No NCAPS ranking
Environmental Control Indicator:	No
Institutional Control Indicator:	No
Human Exposure Controls Indicator:	N/A
Groundwater Controls Indicator:	N/A
Significant Non-Complier Universe:	No
Unaddressed Significant Non-Complier Universe:	No
Addressed Significant Non-Complier Universe:	No
Significant Non-Complier With a Compliance Schedule Universe:	No
Financial Assurance Required:	Not reported
Handler Date of Last Change:	20000915
Recognized Trader-Importer:	No
Recognized Trader-Exporter:	No
Importer of Spent Lead Acid Batteries:	No
Exporter of Spent Lead Acid Batteries:	No
Recycler Activity Without Storage:	Not reported
Manifest Broker:	Not reported
Sub-Part P Indicator:	No

Map ID  
Direction  
Distance  
Elevation

MAP FINDINGS

Site

Database(s)

EDR ID Number  
EPA ID Number

**VISSERS COLLISION CTR INC (Continued)**

**1004692247**

Hazardous Waste Summary:

Waste Code: D001  
Waste Description: Ignitable Waste

Waste Code: F001  
Waste Description: The Following Spent Halogenated Solvents Used In Degreasing: Tetrachloroethylene, Trichloroethylene, Methylene Chloride, 1,1,1-Trichloroethane, Carbon Tetrachloride And Chlorinated Fluorocarbons; All Spent Solvent Mixtures/Blends Used In Degreasing Containing, Before Use, A Total Of Ten Percent Or More (By Volume) Of One Or More Of The Above Halogenated Solvents Or Those Solvents Listed In F002, F004, And F005; And Still Bottoms From The Recovery Of These Spent Solvents And Spent Solvent Mixtures.

Waste Code: F002  
Waste Description: The Following Spent Halogenated Solvents: Tetrachloroethylene, Methylene Chloride, Trichloroethylene, 1,1,1-Trichloroethane, Chlorobenzene, 1,1,2-Trichloro-1,2,2-Trifluoroethane, Ortho-Dichlorobenzene, Trichlorofluoromethane, And 1,1,2, Trichloroethane; All Spent Solvent Mixtures/Blends Containing, Before Use, A Total Of Ten Percent Or More (By Volume) Of One Or More Of The Above Halogenated Solvents Or Those Solvents Listed In F001, F004, And F005; And Still Bottoms From The Recovery Of These Spent Solvents And Spent Solvent Mixtures.

Waste Code: F003  
Waste Description: The Following Spent Nonhalogenated Solvents: Xylene, Acetone, Ethyl Acetate, Ethyl Benzene, Ethyl Ether, Methyl Isobutyl Ketone, N-Butyl Alcohol, Cyclohexanone, And Methanol; All Spent Solvent Mixtures/Blends Containing, Before Use, Only The Above Spent Nonhalogenated Solvents; And All Spent Solvent Mixtures/Blends Containing, Before Use, One Or More Of The Above Nonhalogenated Solvents, And A Total Of Ten Percent Or More (By Volume) Of One Or More Of Those Solvents Listed In F001, F002, F004, And F005; And Still Bottoms From The Recovery Of These Spent Solvents And Spent Solvent Mixtures.

Waste Code: F005  
Waste Description: The Following Spent Nonhalogenated Solvents: Toluene, Methyl Ethyl Ketone, Carbon Disulfide, Isobutanol, Pyridine, Benzene, 2-Ethoxyethanol, And 2-Nitropropane; All Spent Solvent Mixtures/Blends Containing, Before Use, A Total Of Ten Percent Or More (By Volume) Of One Or More Of The Above Nonhalogenated Solvents Or Those Solvents Listed In F001, F002, Or F004; And Still Bottoms From The Recovery Of These Spent Solvents And Spent Solvent Mixtures.

Handler - Owner Operator:

Owner/Operator Indicator:	Owner
Owner/Operator Name:	VISSER LARRY TOM AND DAVE
Legal Status:	Private
Date Became Current:	Not reported
Date Ended Current:	Not reported
Owner/Operator Address:	17513 S 68TH CT
Owner/Operator City,State,Zip:	TINLEY PARK, IL 60477
Owner/Operator Telephone:	708-532-7400
Owner/Operator Telephone Ext:	Not reported

Map ID  
Direction  
Distance  
Elevation

MAP FINDINGS

Site

Database(s)

EDR ID Number  
EPA ID Number

**VISSERS COLLISION CTR INC (Continued)**

**1004692247**

Owner/Operator Fax: Not reported  
Owner/Operator Email: Not reported

Historic Generators:

Receive Date: 19931013  
Handler Name: VISSERS COLLISION CTR INC  
Federal Waste Generator Description: Conditionally Exempt Small Quantity Generator  
State District Owner: Not reported  
Large Quantity Handler of Universal Waste: No  
Recognized Trader Importer: No  
Recognized Trader Exporter: No  
Spent Lead Acid Battery Importer: No  
Spent Lead Acid Battery Exporter: No  
Current Record: Yes  
Non Storage Recycler Activity: Not reported  
Electronic Manifest Broker: Not reported

List of NAICS Codes and Descriptions:

NAICS Codes: No NAICS Codes Found

Facility Has Received Notices of Violations:

Violations: No Violations Found

Evaluation Action Summary:

Evaluations: No Evaluations Found

FINDS:

Registry ID: 110005794925

[Click Here for FRS Facility Detail Report:](#)

Environmental Interest/Information System:

ACES (Illinois - Agency Compliance And Enforcement System) is the Illinois EPA Project to facilitate the permitting operations RCRAInfo is a national information system that supports the Resource Conservation and Recovery Act (RCRA) program through the tracking of events and activities related to facilities that generate, transport, and treat, store, or dispose of hazardous waste. RCRAInfo allows RCRA program staff to track the notification, permit, compliance, and corrective action activities required under RCRA.  
AIR MINOR

[Click this hyperlink](#) while viewing on your computer to access additional FINDS: detail in the EDR Site Report.

ECHO:

Envid: 1004692247  
Registry ID: 110005794925  
DFR URL: <http://echo.epa.gov/detailed-facility-report?fid=110005794925>  
Name: VISSERS COLLISION CENTER INC  
Address: 7400 DUVAN DR  
City,State,Zip: TINLEY PARK, IL 60477

Map ID  
 Direction  
 Distance  
 Elevation

MAP FINDINGS

EDR ID Number  
 EPA ID Number

	Site	Database(s)	
<b>43</b> <b>SSW</b> <b>1/8-1/4</b> <b>0.133 mi.</b> <b>702 ft.</b>	<b>HUSKY</b> <b>18450 S WEST CREEK DR</b> <b>TINLEY PARK, IL 60477</b>	<b>RCRA-VSQG</b> <b>FINDS</b> <b>ECHO</b>	<b>1004697382</b> <b>ILR000076034</b>

**Relative:**  
**Higher**  
**Actual:**  
**700 ft.**

<b>Relative:</b> <b>Higher</b> <b>Actual:</b> <b>700 ft.</b>	RCRA Listings: Date Form Received by Agency: 20000323 Handler Name: Husky Handler Address: 18450 S WEST CREEK DR Handler City,State,Zip: TINLEY PARK, IL 60477 EPA ID: ILR000076034 Contact Name: RICK TUSTIN Contact Address: 18450 S WEST CREEK DR Contact City,State,Zip: TINLEY PARK, IL 60477 Contact Telephone: 708-535-0092 Contact Fax: Not reported Contact Email: Not reported Contact Title: Not reported EPA Region: 05 Land Type: Private Federal Waste Generator Description: Conditionally Exempt Small Quantity Generator Non-Notifier: Not reported Biennial Report Cycle: Not reported Accessibility: Not reported Active Site Indicator: Handler Activities State District Owner: Not reported State District: DESPLAINES Mailing Address: 18450 S WEST CREEK DR Mailing City,State,Zip: TINLEY PARK, IL 60477 Owner Name: Lundy Partnership Owner Type: Private Operator Name: Not reported Operator Type: Not reported Short-Term Generator Activity: No Importer Activity: No Mixed Waste Generator: No Transporter Activity: No Transfer Facility Activity: No Recycler Activity with Storage: No Small Quantity On-Site Burner Exemption: No Smelting Melting and Refining Furnace Exemption: No Underground Injection Control: No Off-Site Waste Receipt: No Universal Waste Indicator: No Universal Waste Destination Facility: No Federal Universal Waste: No Active Site State-Reg Handler: --- Federal Facility Indicator: Not reported Hazardous Secondary Material Indicator: NN Sub-Part K Indicator: Not reported 2018 GPRA Permit Baseline: Not on the Baseline 2018 GPRA Renewals Baseline: Not on the Baseline 202 GPRA Corrective Action Baseline: No Subject to Corrective Action Universe: No Non-TSDFs Where RCRA CA has Been Imposed Universe: No Corrective Action Priority Ranking: No NCAPS ranking Environmental Control Indicator: No Institutional Control Indicator: No
---	---

Map ID  
Direction  
Distance  
Elevation

MAP FINDINGS

Site

Database(s)

EDR ID Number  
EPA ID Number

**HUSKY (Continued)**

**1004697382**

Human Exposure Controls Indicator:	N/A
Groundwater Controls Indicator:	N/A
Significant Non-Complier Universe:	No
Unaddressed Significant Non-Complier Universe:	No
Addressed Significant Non-Complier Universe:	No
Significant Non-Complier With a Compliance Schedule Universe:	No
Financial Assurance Required:	Not reported
Handler Date of Last Change:	20000915
Recognized Trader-Importer:	No
Recognized Trader-Exporter:	No
Importer of Spent Lead Acid Batteries:	No
Exporter of Spent Lead Acid Batteries:	No
Recycler Activity Without Storage:	Not reported
Manifest Broker:	Not reported
Sub-Part P Indicator:	No

Handler - Owner Operator:

Owner/Operator Indicator:	Owner
Owner/Operator Name:	LUNDY PARTNERSHIP
Legal Status:	Private
Date Became Current:	Not reported
Date Ended Current:	Not reported
Owner/Operator Address:	18342 S WEST CREEK DR
Owner/Operator City,State,Zip:	TINLEY PARK, IL 60477
Owner/Operator Telephone:	708-532-4321
Owner/Operator Telephone Ext:	Not reported
Owner/Operator Fax:	Not reported
Owner/Operator Email:	Not reported

Historic Generators:

Receive Date:	20000323
Handler Name:	HUSKY
Federal Waste Generator Description:	Conditionally Exempt Small Quantity Generator
State District Owner:	Not reported
Large Quantity Handler of Universal Waste:	No
Recognized Trader Importer:	No
Recognized Trader Exporter:	No
Spent Lead Acid Battery Importer:	No
Spent Lead Acid Battery Exporter:	No
Current Record:	Yes
Non Storage Recycler Activity:	Not reported
Electronic Manifest Broker:	Not reported

List of NAICS Codes and Descriptions:

NAICS Codes:	No NAICS Codes Found
--------------	----------------------

Facility Has Received Notices of Violations:

Violations:	No Violations Found
-------------	---------------------

Evaluation Action Summary:

Evaluations:	No Evaluations Found
--------------	----------------------

Map ID  
 Direction  
 Distance  
 Elevation

MAP FINDINGS

Site

Database(s)

EDR ID Number  
 EPA ID Number

**HUSKY (Continued)**

**1004697382**

**FINDS:**

Registry ID: 110003056308

[Click Here for FRS Facility Detail Report:](#)

**Environmental Interest/Information System:**

RCRAInfo is a national information system that supports the Resource Conservation and Recovery Act (RCRA) program through the tracking of events and activities related to facilities that generate, transport, and treat, store, or dispose of hazardous waste. RCRAInfo allows RCRA program staff to track the notification, permit, compliance, and corrective action activities required under RCRA.

[Click this hyperlink](#) while viewing on your computer to access additional FINDS: detail in the EDR Site Report.

**ECHO:**

Envid: 1004697382  
 Registry ID: 110003056308  
 DFR URL: <http://echo.epa.gov/detailed-facility-report?fid=110003056308>  
 Name: HUSKY  
 Address: 18450 S WEST CREEK DR  
 City,State,Zip: TINLEY PARK, IL 60477

**L44**  
**NNE**  
**1/8-1/4**  
**0.134 mi.**  
**706 ft.**

**ILDOT**  
**HARLEM AVE OVER FAI 80**  
**TINLEY PARK, IL 60477**  
**Site 1 of 2 in cluster L**

**RCRA NonGen / NLR 1001123461**  
**ILR000031435**

**Relative:**  
**Lower**  
**Actual:**  
**698 ft.**

RCRA Listings:  
 Date Form Received by Agency: 20060401  
 Handler Name: Ildot  
 Handler Address: HARLEM AVE OVER FAI 80  
 Handler City,State,Zip: TINLEY PARK, IL 60477  
 EPA ID: ILR000031435  
 Contact Name: ENV COORDINATOR  
 Contact Address: Not reported  
 Contact City,State,Zip: Not reported  
 Contact Telephone: 312-744-3625  
 Contact Fax: Not reported  
 Contact Email: Not reported  
 Contact Title: Not reported  
 EPA Region: 05  
 Land Type: State  
 Federal Waste Generator Description: Not a generator, verified  
 Non-Notifier: Not reported  
 Biennial Report Cycle: 2005  
 Accessibility: Not reported  
 Active Site Indicator: Not reported  
 State District Owner: Not reported  
 State District: DESPLAINES  
 Mailing Address: HARLEM AVE OVER FAI 80  
 Mailing City,State,Zip: TINLEY PARK, IL 60477  
 Owner Name: Ildot  
 Owner Type: State  
 Operator Name: Ildot  
 Operator Type: State

Map ID  
 Direction  
 Distance  
 Elevation

MAP FINDINGS

Site

Database(s)

EDR ID Number  
 EPA ID Number

**ILDOT (Continued)**

**1001123461**

Short-Term Generator Activity:	No
Importer Activity:	No
Mixed Waste Generator:	No
Transporter Activity:	No
Transfer Facility Activity:	No
Recycler Activity with Storage:	No
Small Quantity On-Site Burner Exemption:	No
Smelting Melting and Refining Furnace Exemption:	No
Underground Injection Control:	No
Off-Site Waste Receipt:	No
Universal Waste Indicator:	No
Universal Waste Destination Facility:	No
Federal Universal Waste:	No
Active Site State-Reg Handler:	---
Federal Facility Indicator:	Not reported
Hazardous Secondary Material Indicator:	NN
Sub-Part K Indicator:	Not reported
2018 GPRC Permit Baseline:	Not on the Baseline
2018 GPRC Renewals Baseline:	Not on the Baseline
202 GPRC Corrective Action Baseline:	No
Subject to Corrective Action Universe:	No
Non-TSDFs Where RCRA CA has Been Imposed Universe:	No
Corrective Action Priority Ranking:	No NCAPS ranking
Environmental Control Indicator:	No
Institutional Control Indicator:	No
Human Exposure Controls Indicator:	N/A
Groundwater Controls Indicator:	N/A
Significant Non-Complier Universe:	No
Unaddressed Significant Non-Complier Universe:	No
Addressed Significant Non-Complier Universe:	No
Significant Non-Complier With a Compliance Schedule Universe:	No
Financial Assurance Required:	Not reported
Handler Date of Last Change:	20150414
Recognized Trader-Importer:	No
Recognized Trader-Exporter:	No
Importer of Spent Lead Acid Batteries:	No
Exporter of Spent Lead Acid Batteries:	No
Recycler Activity Without Storage:	Not reported
Manifest Broker:	Not reported
Sub-Part P Indicator:	No

Biennial: List of Years

Year: 2005

[Click Here for Biennial Reporting System Data:](#)

Hazardous Waste Summary:

Waste Code: D008  
 Waste Description: Lead

Handler - Owner Operator:

Owner/Operator Indicator: Owner  
 Owner/Operator Name: ILDOT  
 Legal Status: State  
 Date Became Current: Not reported  
 Date Ended Current: Not reported



Map ID  
Direction  
Distance  
Elevation

MAP FINDINGS

Site

Database(s)

EDR ID Number  
EPA ID Number

**ILDOT (Continued)**

**1001123461**

Owner/Operator Address: 201 W CENTER CT  
Owner/Operator City,State,Zip: SCHAUMBURG, IL 60196  
Owner/Operator Telephone: 847-705-4300  
Owner/Operator Telephone Ext: Not reported  
Owner/Operator Fax: Not reported  
Owner/Operator Email: Not reported

Owner/Operator Indicator: Owner  
Owner/Operator Name: ILDOT  
Legal Status: State  
Date Became Current: 19000101  
Date Ended Current: Not reported  
Owner/Operator Address: Not reported  
Owner/Operator City,State,Zip: Not reported  
Owner/Operator Telephone: Not reported  
Owner/Operator Telephone Ext: Not reported  
Owner/Operator Fax: Not reported  
Owner/Operator Email: Not reported

Owner/Operator Indicator: Operator  
Owner/Operator Name: ILDOT  
Legal Status: State  
Date Became Current: 19000101  
Date Ended Current: Not reported  
Owner/Operator Address: Not reported  
Owner/Operator City,State,Zip: Not reported  
Owner/Operator Telephone: Not reported  
Owner/Operator Telephone Ext: Not reported  
Owner/Operator Fax: Not reported  
Owner/Operator Email: Not reported

**Historic Generators:**

Receive Date: 20060401  
Handler Name: ILDOT  
Federal Waste Generator Description: Not a generator, verified  
State District Owner: Not reported  
Large Quantity Handler of Universal Waste: No  
Recognized Trader Importer: No  
Recognized Trader Exporter: No  
Spent Lead Acid Battery Importer: No  
Spent Lead Acid Battery Exporter: No  
Current Record: Yes  
Non Storage Recycler Activity: Not reported  
Electronic Manifest Broker: Not reported

Receive Date: 19961212  
Handler Name: ILDOT  
Federal Waste Generator Description: Small Quantity Generator  
State District Owner: Not reported  
Large Quantity Handler of Universal Waste: No  
Recognized Trader Importer: No  
Recognized Trader Exporter: No  
Spent Lead Acid Battery Importer: No  
Spent Lead Acid Battery Exporter: No  
Current Record: No  
Non Storage Recycler Activity: Not reported  
Electronic Manifest Broker: Not reported

Map ID  
 Direction  
 Distance  
 Elevation

MAP FINDINGS

Site

Database(s)

EDR ID Number  
 EPA ID Number

**ILDOT (Continued)**

**1001123461**

List of NAICS Codes and Descriptions:

NAICS Code: 23832  
 NAICS Description: PAINTING AND WALL COVERING CONTRACTORS

Facility Has Received Notices of Violations:

Violations: No Violations Found

Evaluation Action Summary:

Evaluations: No Evaluations Found

**L45**  
**NNE**  
**1/8-1/4**  
**0.134 mi.**  
**706 ft.**

**AT AND T LONG LINES TINLEY PARK II**  
**APPROX 6 MI SW TINLEY PARK**  
**TINLEY PARK, IL 60477**  
**Site 2 of 2 in cluster L**

**RCRA NonGen / NLR**

**1000392850**  
**ILD980612428**

**Relative:**  
**Lower**  
**Actual:**  
**698 ft.**

RCRA Listings:  
 Date Form Received by Agency: 19810910  
 Handler Name: At And T Long Lines Tinley Park II  
 Handler Address: APPROX 6 MI SW TINLEY PARK  
 Handler City,State,Zip: TINLEY PARK, IL 60477  
 EPA ID: ILD980612428  
 Contact Name: JOHN DREW  
 Contact Address: 1 S WACKER ATTN I STERLING  
 Contact City,State,Zip: CHICAGO, IL 60606  
 Contact Telephone: 312-592-5592  
 Contact Fax: Not reported  
 Contact Email: Not reported  
 Contact Title: Not reported  
 EPA Region: 05  
 Land Type: Not reported  
 Federal Waste Generator Description: Not a generator, verified  
 Non-Notifier: Not reported  
 Biennial Report Cycle: Not reported  
 Accessibility: Not reported  
 Active Site Indicator: Not reported  
 State District Owner: Not reported  
 State District: DESPLAINES  
 Mailing Address: 1 S WACKER ATTN I STERLING  
 Mailing City,State,Zip: CHICAGO, IL 60606  
 Owner Name: Name Not Reported  
 Owner Type: Private  
 Operator Name: Name Not Reported  
 Operator Type: Private  
 Short-Term Generator Activity: No  
 Importer Activity: No  
 Mixed Waste Generator: No  
 Transporter Activity: No  
 Transfer Facility Activity: No  
 Recycler Activity with Storage: No  
 Small Quantity On-Site Burner Exemption: No  
 Smelting Melting and Refining Furnace Exemption: No  
 Underground Injection Control: No  
 Off-Site Waste Receipt: No  
 Universal Waste Indicator: No

Map ID  
 Direction  
 Distance  
 Elevation

MAP FINDINGS

Site

Database(s)

EDR ID Number  
 EPA ID Number

**AT AND T LONG LINES TINLEY PARK IL (Continued)**

**1000392850**

Universal Waste Destination Facility:	No
Federal Universal Waste:	No
Active Site State-Reg Handler:	---
Federal Facility Indicator:	Not reported
Hazardous Secondary Material Indicator:	NN
Sub-Part K Indicator:	Not reported
2018 GPRA Permit Baseline:	Not on the Baseline
2018 GPRA Renewals Baseline:	Not on the Baseline
202 GPRA Corrective Action Baseline:	No
Subject to Corrective Action Universe:	No
Non-TSDFs Where RCRA CA has Been Imposed Universe:	No
Corrective Action Priority Ranking:	No NCAPS ranking
Environmental Control Indicator:	No
Institutional Control Indicator:	No
Human Exposure Controls Indicator:	N/A
Groundwater Controls Indicator:	N/A
Significant Non-Complier Universe:	No
Unaddressed Significant Non-Complier Universe:	No
Addressed Significant Non-Complier Universe:	No
Significant Non-Complier With a Compliance Schedule Universe:	No
Financial Assurance Required:	Not reported
Handler Date of Last Change:	20150414
Recognized Trader-Importer:	No
Recognized Trader-Exporter:	No
Importer of Spent Lead Acid Batteries:	No
Exporter of Spent Lead Acid Batteries:	No
Recycler Activity Without Storage:	Not reported
Manifest Broker:	Not reported
Sub-Part P Indicator:	No

Handler - Owner Operator:

Owner/Operator Indicator:	Owner
Owner/Operator Name: NAME NOT REPORTED	
Legal Status:	Private
Date Became Current:	Not reported
Date Ended Current:	Not reported
Owner/Operator Address:	ADDRESS NOT REPORTED
Owner/Operator City,State,Zip:	CITY NOT REPORTED, AK 99998
Owner/Operator Telephone:	312-555-1212
Owner/Operator Telephone Ext:	Not reported
Owner/Operator Fax:	Not reported
Owner/Operator Email:	Not reported

Owner/Operator Indicator:	Operator
Owner/Operator Name: NAME NOT REPORTED	
Legal Status:	Private
Date Became Current:	Not reported
Date Ended Current:	Not reported
Owner/Operator Address:	ADDRESS NOT REPORTED
Owner/Operator City,State,Zip:	CITY NOT REPORTED, AK 99998
Owner/Operator Telephone:	312-555-1212
Owner/Operator Telephone Ext:	Not reported
Owner/Operator Fax:	Not reported
Owner/Operator Email:	Not reported

Map ID  
 Direction  
 Distance  
 Elevation

MAP FINDINGS

Site

Database(s)

EDR ID Number  
 EPA ID Number

**AT AND T LONG LINES TINLEY PARK IL (Continued)**

**1000392850**

Historic Generators:

Receive Date:	19810910
Handler Name:	AT AND T LONG LINES TINLEY PARK IL
Federal Waste Generator Description:	Not a generator, verified
State District Owner:	Not reported
Large Quantity Handler of Universal Waste:	No
Recognized Trader Importer:	No
Recognized Trader Exporter:	No
Spent Lead Acid Battery Importer:	No
Spent Lead Acid Battery Exporter:	No
Current Record:	Yes
Non Storage Recycler Activity:	Not reported
Electronic Manifest Broker:	Not reported

List of NAICS Codes and Descriptions:

NAICS Codes:	No NAICS Codes Found
--------------	----------------------

Facility Has Received Notices of Violations:

Violations:	No Violations Found
-------------	---------------------

Evaluation Action Summary:

Evaluations:	No Evaluations Found
--------------	----------------------

**M46**  
**NNW**  
**1/8-1/4**  
**0.170 mi.**  
**896 ft.**

**ADCO SERVICES INC**  
**17650 DUVAN DR**  
**TINLEY PARK, IL 60477**  
**Site 1 of 3 in cluster M**

**RCRA-SQG 1000326877**  
**ILD051945939**

**Relative:**  
**Higher**  
**Actual:**  
**701 ft.**

RCRA Listings:

Date Form Received by Agency:	20090813
Handler Name:	Adco Services Inc
Handler Address:	17650 DUVAN DR
Handler City,State,Zip:	TINLEY PARK, IL 60477
EPA ID:	ILD051945939
Contact Name:	RANDY JEFFERIES
Contact Address:	17650 DUVAN DR
Contact City,State,Zip:	TINLEY PARK, IL 60477
Contact Telephone:	312-429-1660
Contact Fax:	Not reported
Contact Email:	Not reported
Contact Title:	Not reported
EPA Region:	05
Land Type:	Not reported
Federal Waste Generator Description:	Small Quantity Generator
Non-Notifier:	Not reported
Biennial Report Cycle:	Not reported
Accessibility:	Not reported
Active Site Indicator:	Handler Activities
State District Owner:	Not reported
State District:	DESPLAINES
Mailing Address:	17650 DUVAN DR
Mailing City,State,Zip:	TINLEY PARK, IL 60477
Owner Name:	Bell James P
Owner Type:	Private

Map ID  
 Direction  
 Distance  
 Elevation

MAP FINDINGS

Site

Database(s)

EDR ID Number  
 EPA ID Number

**ADCO SERVICES INC (Continued)**

**1000326877**

Operator Name:	Name Not Reported
Operator Type:	Private
Short-Term Generator Activity:	No
Importer Activity:	No
Mixed Waste Generator:	No
Transporter Activity:	No
Transfer Facility Activity:	No
Recycler Activity with Storage:	No
Small Quantity On-Site Burner Exemption:	No
Smelting Melting and Refining Furnace Exemption:	No
Underground Injection Control:	No
Off-Site Waste Receipt:	No
Universal Waste Indicator:	No
Universal Waste Destination Facility:	No
Federal Universal Waste:	No
Active Site State-Reg Handler:	---
Federal Facility Indicator:	Not reported
Hazardous Secondary Material Indicator:	NN
Sub-Part K Indicator:	Not reported
2018 GPRC Permit Baseline:	Not on the Baseline
2018 GPRC Renewals Baseline:	Not on the Baseline
202 GPRC Corrective Action Baseline:	No
Subject to Corrective Action Universe:	No
Non-TSDFs Where RCRA CA has Been Imposed Universe:	No
Corrective Action Priority Ranking:	No NCAPS ranking
Environmental Control Indicator:	No
Institutional Control Indicator:	No
Human Exposure Controls Indicator:	N/A
Groundwater Controls Indicator:	N/A
Significant Non-Complier Universe:	No
Unaddressed Significant Non-Complier Universe:	No
Addressed Significant Non-Complier Universe:	No
Significant Non-Complier With a Compliance Schedule Universe:	No
Financial Assurance Required:	Not reported
Handler Date of Last Change:	20090813
Recognized Trader-Importer:	No
Recognized Trader-Exporter:	No
Importer of Spent Lead Acid Batteries:	No
Exporter of Spent Lead Acid Batteries:	No
Recycler Activity Without Storage:	Not reported
Manifest Broker:	Not reported
Sub-Part P Indicator:	No

**Hazardous Waste Summary:**

Waste Code: D001  
 Waste Description: Ignitable Waste

Waste Code: F001  
 Waste Description: The Following Spent Halogenated Solvents Used In Degreasing:  
 Tetrachloroethylene, Trichlorethylene, Methylene Chloride,  
 1,1,1-Trichloroethane, Carbon Tetrachloride And Chlorinated  
 Fluorocarbons; All Spent Solvent Mixtures/Blends Used In Degreasing  
 Containing, Before Use, A Total Of Ten Percent Or More (By Volume) Of  
 One Or More Of The Above Halogenated Solvents Or Those Solvents Listed  
 In F002, F004, And F005; And Still Bottoms From The Recovery Of These  
 Spent Solvents And Spent Solvent Mixtures.

Map ID  
Direction  
Distance  
Elevation

MAP FINDINGS

Site

Database(s)

EDR ID Number  
EPA ID Number

**ADCO SERVICES INC (Continued)**

**1000326877**

Waste Code: F002  
Waste Description: The Following Spent Halogenated Solvents: Tetrachloroethylene, Methylene Chloride, Trichloroethylene, 1,1,1-Trichloroethane, Chlorobenzene, 1,1,2-Trichloro-1,2,2-Trifluoroethane, Ortho-Dichlorobenzene, Trichlorofluoromethane, And 1,1,2, Trichloroethane; All Spent Solvent Mixtures/Blends Containing, Before Use, A Total Of Ten Percent Or More (By Volume) Of One Or More Of The Above Halogenated Solvents Or Those Solvents Listed In F001, F004, And F005; And Still Bottoms From The Recovery Of These Spent Solvents And Spent Solvent Mixtures.

Waste Code: F003  
Waste Description: The Following Spent Nonhalogenated Solvents: Xylene, Acetone, Ethyl Acetate, Ethyl Benzene, Ethyl Ether, Methyl Isobutyl Ketone, N-Butyl Alcohol, Cyclohexanone, And Methanol; All Spent Solvent Mixtures/Blends Containing, Before Use, Only The Above Spent Nonhalogenated Solvents; And All Spent Solvent Mixtures/Blends Containing, Before Use, One Or More Of The Above Nonhalogenated Solvents, And A Total Of Ten Percent Or More (By Volume) Of One Or More Of Those Solvents Listed In F001, F002, F004, And F005; And Still Bottoms From The Recovery Of These Spent Solvents And Spent Solvent Mixtures.

Waste Code: F004  
Waste Description: The Following Spent Nonhalogenated Solvents: Cresols, Cresylic Acid, And Nitrobenzene; And The Still Bottoms From The Recovery Of These Solvents; All Spent Solvent Mixtures/Blends Containing, Before Use, A Total Of Ten Percent Or More (By Volume) Of One Or More Of The Above Nonhalogenated Solvents Or Those Solvents Listed In F001, F002, And F005; And Still Bottoms From The Recovery Of These Spent Solvents And Spent Solvent Mixtures.

Waste Code: F005  
Waste Description: The Following Spent Nonhalogenated Solvents: Toluene, Methyl Ethyl Ketone, Carbon Disulfide, Isobutanol, Pyridine, Benzene, 2-Ethoxyethanol, And 2-Nitropropane; All Spent Solvent Mixtures/Blends Containing, Before Use, A Total Of Ten Percent Or More (By Volume) Of One Or More Of The Above Nonhalogenated Solvents Or Those Solvents Listed In F001, F002, Or F004; And Still Bottoms From The Recovery Of These Spent Solvents And Spent Solvent Mixtures.

Waste Code: U001  
Waste Description: Acetaldehyde (l) (Or) Ethanal (l)

Waste Code: U002  
Waste Description: 2-Propanone (l) (Or) Acetone (l)

Waste Code: U019  
Waste Description: Benzene (l,T)

Waste Code: U055  
Waste Description: Benzene, (1-Methylethyl)- (l) (Or) Cumene (l)

Waste Code: U154  
Waste Description: Methanol (l) (Or) Methyl Alcohol (l)

Waste Code: U220

Map ID  
Direction  
Distance  
Elevation

MAP FINDINGS

Site

Database(s)

EDR ID Number  
EPA ID Number

**ADCO SERVICES INC (Continued)**

**1000326877**

Waste Description: Benzene, Methyl- (Or) Toluene  
Waste Code: U239  
Waste Description: Benzene, Dimethyl- (I,T) (Or) Xylene (I)

Handler - Owner Operator:

Owner/Operator Indicator: Operator  
Owner/Operator Name: NAME NOT REPORTED  
Legal Status: Private  
Date Became Current: Not reported  
Date Ended Current: Not reported  
Owner/Operator Address: ADDRESS NOT REPORTED  
Owner/Operator City,State,Zip: CITY NOT REPORTED, AK 99998  
Owner/Operator Telephone: 312-555-1212  
Owner/Operator Telephone Ext: Not reported  
Owner/Operator Fax: Not reported  
Owner/Operator Email: Not reported

Owner/Operator Indicator: Owner  
Owner/Operator Name: BELL JAMES P  
Legal Status: Private  
Date Became Current: Not reported  
Date Ended Current: Not reported  
Owner/Operator Address: 17650 DUVAN DR  
Owner/Operator City,State,Zip: TINLEY PARK, IL 60477  
Owner/Operator Telephone: 312-429-1660  
Owner/Operator Telephone Ext: Not reported  
Owner/Operator Fax: Not reported  
Owner/Operator Email: Not reported

Owner/Operator Indicator: Owner  
Owner/Operator Name: BELL JAMES P  
Legal Status: Private  
Date Became Current: Not reported  
Date Ended Current: Not reported  
Owner/Operator Address: 17650 DUVAN DR  
Owner/Operator City,State,Zip: TINLEY PARK, IL 60477  
Owner/Operator Telephone: 312-429-1660  
Owner/Operator Telephone Ext: Not reported  
Owner/Operator Fax: Not reported  
Owner/Operator Email: Not reported

Owner/Operator Indicator: Operator  
Owner/Operator Name: NAME NOT REPORTED  
Legal Status: Private  
Date Became Current: Not reported  
Date Ended Current: Not reported  
Owner/Operator Address: ADDRESS NOT REPORTED  
Owner/Operator City,State,Zip: CITY NOT REPORTED, AK 99998  
Owner/Operator Telephone: 312-555-1212  
Owner/Operator Telephone Ext: Not reported  
Owner/Operator Fax: Not reported  
Owner/Operator Email: Not reported

Historic Generators:

Receive Date: 20090813

Map ID  
 Direction  
 Distance  
 Elevation

MAP FINDINGS

Site

Database(s)

EDR ID Number  
 EPA ID Number

**ADCO SERVICES INC (Continued)**

**1000326877**

Handler Name: ADCO SERVICES INC  
 Federal Waste Generator Description: Small Quantity Generator  
 State District Owner: Not reported  
 Large Quantity Handler of Universal Waste: No  
 Recognized Trader Importer: No  
 Recognized Trader Exporter: No  
 Spent Lead Acid Battery Importer: No  
 Spent Lead Acid Battery Exporter: No  
 Current Record: Yes  
 Non Storage Recycler Activity: Not reported  
 Electronic Manifest Broker: Not reported

Receive Date: 19880502  
 Handler Name: ADCO SERVICES INC  
 Federal Waste Generator Description: Small Quantity Generator  
 State District Owner: Not reported  
 Large Quantity Handler of Universal Waste: No  
 Recognized Trader Importer: No  
 Recognized Trader Exporter: No  
 Spent Lead Acid Battery Importer: No  
 Spent Lead Acid Battery Exporter: No  
 Current Record: No  
 Non Storage Recycler Activity: Not reported  
 Electronic Manifest Broker: Not reported

List of NAICS Codes and Descriptions:  
 NAICS Codes: No NAICS Codes Found

Facility Has Received Notices of Violations:  
 Violations: No Violations Found

Evaluation Action Summary:  
 Evaluations: No Evaluations Found

**M47**  
**NNW**  
**1/8-1/4**  
**0.170 mi.**  
**896 ft.**

**ADCOM EXPRESS INC**  
**17650 DUVAN DR**  
**TINLEY PARK, IL 60477**  
**Site 2 of 3 in cluster M**

**WI MANIFEST S110352425**  
**N/A**

**Relative:**  
**Higher**  
**Actual:**  
**701 ft.**

WI MANIFEST:  
 Name: ADCOM EXPRESS INC  
 Address: 17650 DUVAN DR  
 City,State,Zip: TINLEY PARK, IL 60477  
 Year: 2009  
 EPA ID: ILD047267364  
 FID: 999615540  
 ACT Code: 290  
 ACT Status: A  
 ACT Code 1: 290  
 ACT Name: Hazardous Waste Transporter - Commercial  
 Contact Title: CORP TRANS MGR  
 Contact Name: BRADFORD GAGNON  
 Contact Address: PO BOX 1129  
 Contact City/State/Zip: TINLEY PARK, IL 604773667



Map ID  
Direction  
Distance  
Elevation

MAP FINDINGS

Site

Database(s)

EDR ID Number  
EPA ID Number

**ADCOM EXPRESS INC (Continued)**

**S110352425**

Contact Telephone: 7608777094  
Contact EMail Address: radioactivedecay@sbcglobal.net

Transport:  
Year: 2009  
Manifest Doc ID: 000244737FLE  
Transporter EPA ID: ILD047267364  
Transport Order Num: 1  
Transport Date: 6/10/2009

Waste:  
Year: 2009  
Manifest DOC ID: 000244737FLE  
Waste Page No: 1  
Waste Line No: 1  
Waste Code: D009  
Waste Amount: 1  
Unit of Measure: P  
Waste Lbs: 1

Year: 2009  
Manifest Doc ID: 000244919FLE  
Transporter EPA ID: ILD047267364  
Transport Order Num: 1  
Transport Date: 6/5/2009

Waste:  
Year: 2009  
Manifest DOC ID: 000244919FLE  
Waste Page No: 1  
Waste Line No: 1  
Waste Code: D009  
Waste Amount: 4  
Unit of Measure: P  
Waste Lbs: 4

**M48**  
**NNW**  
**1/8-1/4**  
**0.170 mi.**  
**896 ft.**

**ADCOM EXPRESS INC**  
**17650 DUVAN DR**  
**TINLEY PARK, IL 60477**  
**Site 3 of 3 in cluster M**

**RCRA NonGen / NLR** 1000334103  
**FINDS** ILD047267364  
**ECHO**  
**CA HAZNET**

**Relative:**  
**Higher**  
**Actual:**  
**701 ft.**

RCRA Listings:  
Date Form Received by Agency: 20180802  
Handler Name: Adcom Express Inc  
Handler Address: 17650 DUVAN DR  
Handler City,State,Zip: TINLEY PARK, IL 60477  
EPA ID: ILD047267364  
Contact Name: BRADFORD GAGNON  
Contact Address: 2462 C SO SANTA FE AVE  
Contact City,State,Zip: VISTA, CA 92084-8002  
Contact Telephone: 760-727-6120  
Contact Fax: Not reported  
Contact Email: Not reported  
Contact Title: Not reported

Map ID  
Direction  
Distance  
Elevation

MAP FINDINGS

Site

Database(s)

EDR ID Number  
EPA ID Number

**ADCOM EXPRESS INC (Continued)**

**1000334103**

EPA Region:	05
Land Type:	Private
Federal Waste Generator Description:	Not a generator, verified
Non-Notifier:	Not reported
Biennial Report Cycle:	Not reported
Accessibility:	Not reported
Active Site Indicator:	Not reported
State District Owner:	Not reported
State District:	DESPLAINES
Mailing Address:	2462 C SO SANTA FE AVE
Mailing City,State,Zip:	VISTA, CA 92084-8002
Owner Name:	Bell James P
Owner Type:	Private
Operator Name:	Name Not Reported
Operator Type:	Private
Short-Term Generator Activity:	No
Importer Activity:	No
Mixed Waste Generator:	No
Transporter Activity:	No
Transfer Facility Activity:	No
Recycler Activity with Storage:	No
Small Quantity On-Site Burner Exemption:	No
Smelting Melting and Refining Furnace Exemption:	No
Underground Injection Control:	No
Off-Site Waste Receipt:	No
Universal Waste Indicator:	No
Universal Waste Destination Facility:	No
Federal Universal Waste:	No
Active Site State-Reg Handler:	---
Federal Facility Indicator:	Not reported
Hazardous Secondary Material Indicator:	NN
Sub-Part K Indicator:	Not reported
2018 GPRC Permit Baseline:	Not on the Baseline
2018 GPRC Renewals Baseline:	Not on the Baseline
202 GPRC Corrective Action Baseline:	No
Subject to Corrective Action Universe:	No
Non-TSDFs Where RCRA CA has Been Imposed Universe:	No
Corrective Action Priority Ranking:	No NCAPS ranking
Environmental Control Indicator:	No
Institutional Control Indicator:	No
Human Exposure Controls Indicator:	N/A
Groundwater Controls Indicator:	N/A
Significant Non-Complier Universe:	No
Unaddressed Significant Non-Complier Universe:	No
Addressed Significant Non-Complier Universe:	No
Significant Non-Complier With a Compliance Schedule Universe:	No
Financial Assurance Required:	Not reported
Handler Date of Last Change:	20180802
Recognized Trader-Importer:	No
Recognized Trader-Exporter:	No
Importer of Spent Lead Acid Batteries:	No
Exporter of Spent Lead Acid Batteries:	No
Recycler Activity Without Storage:	No
Manifest Broker:	No
Sub-Part P Indicator:	No

Map ID  
Direction  
Distance  
Elevation

MAP FINDINGS

Site

Database(s)

EDR ID Number  
EPA ID Number

**ADCOM EXPRESS INC (Continued)**

**1000334103**

Handler - Owner Operator:  
Owner/Operator Indicator: Operator  
Owner/Operator Name: NAME NOT REPORTED  
Legal Status: Private  
Date Became Current: Not reported  
Date Ended Current: Not reported  
Owner/Operator Address: ADDRESS NOT REPORTED  
Owner/Operator City,State,Zip: CITY NOT REPORTED, AK 99998  
Owner/Operator Telephone: 312-555-1212  
Owner/Operator Telephone Ext: Not reported  
Owner/Operator Fax: Not reported  
Owner/Operator Email: Not reported

Owner/Operator Indicator: Operator  
Owner/Operator Name: NAME NOT REPORTED  
Legal Status: Private  
Date Became Current: Not reported  
Date Ended Current: Not reported  
Owner/Operator Address: ADDRESS NOT REPORTED  
Owner/Operator City,State,Zip: CITY NOT REPORTED, AK 99998  
Owner/Operator Telephone: 312-555-1212  
Owner/Operator Telephone Ext: Not reported  
Owner/Operator Fax: Not reported  
Owner/Operator Email: Not reported

Owner/Operator Indicator: Owner  
Owner/Operator Name: BELL JAMES P  
Legal Status: Private  
Date Became Current: Not reported  
Date Ended Current: Not reported  
Owner/Operator Address: 17650 DUVAN DR  
Owner/Operator City,State,Zip: TINLEY PARK, IL 60477-3667  
Owner/Operator Telephone: 708-429-3013  
Owner/Operator Telephone Ext: Not reported  
Owner/Operator Fax: Not reported  
Owner/Operator Email: Not reported

Owner/Operator Indicator: Owner  
Owner/Operator Name: BELL JAMES P  
Legal Status: Private  
Date Became Current: Not reported  
Date Ended Current: Not reported  
Owner/Operator Address: 17650 DUVAN DR  
Owner/Operator City,State,Zip: TINLEY PARK, IL 60477-3667  
Owner/Operator Telephone: 708-429-3013  
Owner/Operator Telephone Ext: Not reported  
Owner/Operator Fax: Not reported  
Owner/Operator Email: Not reported

Historic Generators:  
Receive Date: 20180802  
Handler Name: ADCOM EXPRESS INC  
Federal Waste Generator Description: Not a generator, verified  
State District Owner: Not reported  
Large Quantity Handler of Universal Waste: No  
Recognized Trader Importer: No

Map ID  
Direction  
Distance  
Elevation

MAP FINDINGS

Site

Database(s)

EDR ID Number  
EPA ID Number

**ADCOM EXPRESS INC (Continued)**

**1000334103**

Recognized Trader Exporter:	No
Spent Lead Acid Battery Importer:	No
Spent Lead Acid Battery Exporter:	No
Current Record:	Yes
Non Storage Recycler Activity:	No
Electronic Manifest Broker:	No
Receive Date:	20000410
Handler Name:	ADCOM EXPRESS INC
Federal Waste Generator Description:	Not a generator, verified
State District Owner:	Not reported
Large Quantity Handler of Universal Waste:	No
Recognized Trader Importer:	No
Recognized Trader Exporter:	No
Spent Lead Acid Battery Importer:	No
Spent Lead Acid Battery Exporter:	No
Current Record:	No
Non Storage Recycler Activity:	Not reported
Electronic Manifest Broker:	Not reported

List of NAICS Codes and Descriptions:  
NAICS Codes: No NAICS Codes Found

Has the Facility Received Notices of Violations:

Found Violation:	No
Agency Which Determined Violation:	Not reported
Violation Short Description:	Not reported
Date Violation was Determined:	Not reported
Actual Return to Compliance Date:	Not reported
Return to Compliance Qualifier:	Not reported
Violation Responsible Agency:	Not reported
Scheduled Compliance Date:	Not reported
Enforcement Identifier:	Not reported
Date of Enforcement Action:	Not reported
Enforcement Responsible Agency:	Not reported
Enforcement Docket Number:	Not reported
Enforcement Attorney:	Not reported
Corrective Action Component:	Not reported
Appeal Initiated Date:	Not reported
Appeal Resolution Date:	Not reported
Disposition Status Date:	Not reported
Disposition Status:	Not reported
Disposition Status Description:	Not reported
Consent/Final Order Sequence Number:	Not reported
Consent/Final Order Respondent Name:	Not reported
Consent/Final Order Lead Agency:	Not reported
Enforcement Type:	Not reported
Enforcement Responsible Person:	Not reported
Enforcement Responsible Sub-Organization:	Not reported
SEP Sequence Number:	Not reported
SEP Expenditure Amount:	Not reported
SEP Scheduled Completion Date:	Not reported
SEP Actual Date:	Not reported
SEP Defaulted Date:	Not reported
SEP Type:	Not reported
SEP Type Description:	Not reported

Map ID  
Direction  
Distance  
Elevation

MAP FINDINGS

Site

Database(s)

EDR ID Number  
EPA ID Number

**ADCOM EXPRESS INC (Continued)**

**1000334103**

Proposed Amount: Not reported  
Final Monetary Amount: Not reported  
Paid Amount: Not reported  
Final Count: Not reported  
Final Amount: Not reported

Found Violation: No  
Agency Which Determined Violation: Not reported  
Violation Short Description: Not reported  
Date Violation was Determined: Not reported  
Actual Return to Compliance Date: Not reported  
Return to Compliance Qualifier: Not reported  
Violation Responsible Agency: Not reported  
Scheduled Compliance Date: Not reported  
Enforcement Identifier: Not reported  
Date of Enforcement Action: Not reported  
Enforcement Responsible Agency: Not reported  
Enforcement Docket Number: Not reported  
Enforcement Attorney: Not reported  
Corrective Action Component: Not reported  
Appeal Initiated Date: Not reported  
Appeal Resolution Date: Not reported  
Disposition Status Date: Not reported  
Disposition Status: Not reported  
Disposition Status Description: Not reported  
Consent/Final Order Sequence Number: Not reported  
Consent/Final Order Respondent Name: Not reported  
Consent/Final Order Lead Agency: Not reported  
Enforcement Type: Not reported  
Enforcement Responsible Person: Not reported  
Enforcement Responsible Sub-Organization: Not reported  
SEP Sequence Number: Not reported  
SEP Expenditure Amount: Not reported  
SEP Scheduled Completion Date: Not reported  
SEP Actual Date: Not reported  
SEP Defaulted Date: Not reported  
SEP Type: Not reported  
SEP Type Description: Not reported  
Proposed Amount: Not reported  
Final Monetary Amount: Not reported  
Paid Amount: Not reported  
Final Count: Not reported  
Final Amount: Not reported

Found Violation: Yes  
Agency Which Determined Violation: State  
Violation Short Description: TSD - General  
Date Violation was Determined: 19900723  
Actual Return to Compliance Date: 19901227  
Return to Compliance Qualifier: Observed  
Violation Responsible Agency: State  
Scheduled Compliance Date: Not reported  
Enforcement Identifier: LS1  
Date of Enforcement Action: 19901009  
Enforcement Responsible Agency: State  
Enforcement Docket Number: Not reported  
Enforcement Attorney: Not reported

Map ID  
Direction  
Distance  
Elevation

MAP FINDINGS

Site

Database(s)

EDR ID Number  
EPA ID Number

**ADCOM EXPRESS INC (Continued)**

**1000334103**

Corrective Action Component:	No
Appeal Initiated Date:	Not reported
Appeal Resolution Date:	Not reported
Disposition Status Date:	Not reported
Disposition Status:	Not reported
Disposition Status Description:	Not reported
Consent/Final Order Sequence Number:	Not reported
Consent/Final Order Respondent Name:	Not reported
Consent/Final Order Lead Agency:	Not reported
Enforcement Type:	VIOLATION NOTICE (VN)
Enforcement Responsible Person:	ILJH
Enforcement Responsible Sub-Organization:	F2
SEP Sequence Number:	Not reported
SEP Expenditure Amount:	Not reported
SEP Scheduled Completion Date:	Not reported
SEP Actual Date:	Not reported
SEP Defaulted Date:	Not reported
SEP Type:	Not reported
SEP Type Description:	Not reported
Proposed Amount:	Not reported
Final Monetary Amount:	Not reported
Paid Amount:	Not reported
Final Count:	Not reported
Final Amount:	Not reported
Found Violation:	Yes
Agency Which Determined Violation:	State
Violation Short Description:	Transporters - Manifest System and Recordkeeping
Date Violation was Determined:	19910716
Actual Return to Compliance Date:	19911031
Return to Compliance Qualifier:	Observed
Violation Responsible Agency:	State
Scheduled Compliance Date:	Not reported
Enforcement Identifier:	001
Date of Enforcement Action:	19910829
Enforcement Responsible Agency:	State
Enforcement Docket Number:	Not reported
Enforcement Attorney:	Not reported
Corrective Action Component:	No
Appeal Initiated Date:	Not reported
Appeal Resolution Date:	Not reported
Disposition Status Date:	Not reported
Disposition Status:	Not reported
Disposition Status Description:	Not reported
Consent/Final Order Sequence Number:	Not reported
Consent/Final Order Respondent Name:	Not reported
Consent/Final Order Lead Agency:	Not reported
Enforcement Type:	WRITTEN INFORMAL
Enforcement Responsible Person:	ILJH
Enforcement Responsible Sub-Organization:	F2
SEP Sequence Number:	Not reported
SEP Expenditure Amount:	Not reported
SEP Scheduled Completion Date:	Not reported
SEP Actual Date:	Not reported
SEP Defaulted Date:	Not reported
SEP Type:	Not reported
SEP Type Description:	Not reported

Map ID  
Direction  
Distance  
Elevation

MAP FINDINGS

Site

Database(s)

EDR ID Number  
EPA ID Number

**ADCOM EXPRESS INC (Continued)**

**1000334103**

Proposed Amount:	Not reported
Final Monetary Amount:	Not reported
Paid Amount:	Not reported
Final Count:	Not reported
Final Amount:	Not reported
Found Violation:	Yes
Agency Which Determined Violation:	State
Violation Short Description:	Transporters - General
Date Violation was Determined:	20030128
Actual Return to Compliance Date:	20030807
Return to Compliance Qualifier:	Documented
Violation Responsible Agency:	State
Scheduled Compliance Date:	20030812
Enforcement Identifier:	001
Date of Enforcement Action:	20030714
Enforcement Responsible Agency:	State
Enforcement Docket Number:	Not reported
Enforcement Attorney:	Not reported
Corrective Action Component:	No
Appeal Initiated Date:	Not reported
Appeal Resolution Date:	Not reported
Disposition Status Date:	Not reported
Disposition Status:	Not reported
Disposition Status Description:	Not reported
Consent/Final Order Sequence Number:	Not reported
Consent/Final Order Respondent Name:	Not reported
Consent/Final Order Lead Agency:	Not reported
Enforcement Type:	WRITTEN INFORMAL
Enforcement Responsible Person:	BSMA
Enforcement Responsible Sub-Organization:	BN
SEP Sequence Number:	Not reported
SEP Expenditure Amount:	Not reported
SEP Scheduled Completion Date:	Not reported
SEP Actual Date:	Not reported
SEP Defaulted Date:	Not reported
SEP Type:	Not reported
SEP Type Description:	Not reported
Proposed Amount:	Not reported
Final Monetary Amount:	Not reported
Paid Amount:	Not reported
Final Count:	Not reported
Final Amount:	Not reported
Found Violation:	No
Agency Which Determined Violation:	Not reported
Violation Short Description:	Not reported
Date Violation was Determined:	Not reported
Actual Return to Compliance Date:	Not reported
Return to Compliance Qualifier:	Not reported
Violation Responsible Agency:	Not reported
Scheduled Compliance Date:	Not reported
Enforcement Identifier:	Not reported
Date of Enforcement Action:	Not reported
Enforcement Responsible Agency:	Not reported
Enforcement Docket Number:	Not reported
Enforcement Attorney:	Not reported

Map ID  
Direction  
Distance  
Elevation

MAP FINDINGS

Site

Database(s)

EDR ID Number  
EPA ID Number

**ADCOM EXPRESS INC (Continued)**

**1000334103**

Corrective Action Component:	Not reported
Appeal Initiated Date:	Not reported
Appeal Resolution Date:	Not reported
Disposition Status Date:	Not reported
Disposition Status:	Not reported
Disposition Status Description:	Not reported
Consent/Final Order Sequence Number:	Not reported
Consent/Final Order Respondent Name:	Not reported
Consent/Final Order Lead Agency:	Not reported
Enforcement Type:	Not reported
Enforcement Responsible Person:	Not reported
Enforcement Responsible Sub-Organization:	Not reported
SEP Sequence Number:	Not reported
SEP Expenditure Amount:	Not reported
SEP Scheduled Completion Date:	Not reported
SEP Actual Date:	Not reported
SEP Defaulted Date:	Not reported
SEP Type:	Not reported
SEP Type Description:	Not reported
Proposed Amount:	Not reported
Final Monetary Amount:	Not reported
Paid Amount:	Not reported
Final Count:	Not reported
Final Amount:	Not reported
Found Violation:	Yes
Agency Which Determined Violation:	State
Violation Short Description:	State Statute or Regulation
Date Violation was Determined:	20100326
Actual Return to Compliance Date:	20161231
Return to Compliance Qualifier:	Not Resolved
Violation Responsible Agency:	State
Scheduled Compliance Date:	20100430
Enforcement Identifier:	001
Date of Enforcement Action:	20100326
Enforcement Responsible Agency:	State
Enforcement Docket Number:	Not reported
Enforcement Attorney:	Not reported
Corrective Action Component:	No
Appeal Initiated Date:	Not reported
Appeal Resolution Date:	Not reported
Disposition Status Date:	Not reported
Disposition Status:	Not reported
Disposition Status Description:	Not reported
Consent/Final Order Sequence Number:	Not reported
Consent/Final Order Respondent Name:	Not reported
Consent/Final Order Lead Agency:	Not reported
Enforcement Type:	WRITTEN INFORMAL
Enforcement Responsible Person:	DKMA
Enforcement Responsible Sub-Organization:	BN
SEP Sequence Number:	Not reported
SEP Expenditure Amount:	Not reported
SEP Scheduled Completion Date:	Not reported
SEP Actual Date:	Not reported
SEP Defaulted Date:	Not reported
SEP Type:	Not reported
SEP Type Description:	Not reported



Map ID  
Direction  
Distance  
Elevation

MAP FINDINGS

Site

Database(s)

EDR ID Number  
EPA ID Number

**ADCOM EXPRESS INC (Continued)**

**1000334103**

Proposed Amount:	Not reported
Final Monetary Amount:	Not reported
Paid Amount:	Not reported
Final Count:	Not reported
Final Amount:	Not reported
Found Violation:	Yes
Agency Which Determined Violation:	State
Violation Short Description:	State Statute or Regulation
Date Violation was Determined:	20100524
Actual Return to Compliance Date:	20100611
Return to Compliance Qualifier:	Documented
Violation Responsible Agency:	State
Scheduled Compliance Date:	Not reported
Enforcement Identifier:	001
Date of Enforcement Action:	20130102
Enforcement Responsible Agency:	State
Enforcement Docket Number:	Not reported
Enforcement Attorney:	Not reported
Corrective Action Component:	No
Appeal Initiated Date:	Not reported
Appeal Resolution Date:	Not reported
Disposition Status Date:	Not reported
Disposition Status:	Not reported
Disposition Status Description:	Not reported
Consent/Final Order Sequence Number:	Not reported
Consent/Final Order Respondent Name:	Not reported
Consent/Final Order Lead Agency:	Not reported
Enforcement Type:	No Further Action
Enforcement Responsible Person:	MO-BH
Enforcement Responsible Sub-Organization:	ENF
SEP Sequence Number:	Not reported
SEP Expenditure Amount:	Not reported
SEP Scheduled Completion Date:	Not reported
SEP Actual Date:	Not reported
SEP Defaulted Date:	Not reported
SEP Type:	Not reported
SEP Type Description:	Not reported
Proposed Amount:	Not reported
Final Monetary Amount:	Not reported
Paid Amount:	Not reported
Final Count:	Not reported
Final Amount:	Not reported
Found Violation:	Yes
Agency Which Determined Violation:	State
Violation Short Description:	State Statute or Regulation
Date Violation was Determined:	20100524
Actual Return to Compliance Date:	20100611
Return to Compliance Qualifier:	Documented
Violation Responsible Agency:	State
Scheduled Compliance Date:	Not reported
Enforcement Identifier:	001
Date of Enforcement Action:	20100524
Enforcement Responsible Agency:	State
Enforcement Docket Number:	Not reported
Enforcement Attorney:	Not reported

Map ID  
Direction  
Distance  
Elevation

MAP FINDINGS

Site

Database(s)

EDR ID Number  
EPA ID Number

**ADCOM EXPRESS INC (Continued)**

**1000334103**

Corrective Action Component:	No
Appeal Initiated Date:	Not reported
Appeal Resolution Date:	Not reported
Disposition Status Date:	Not reported
Disposition Status:	Not reported
Disposition Status Description:	Not reported
Consent/Final Order Sequence Number:	Not reported
Consent/Final Order Respondent Name:	Not reported
Consent/Final Order Lead Agency:	Not reported
Enforcement Type:	Not reported
Enforcement Responsible Person:	MO-BH
Enforcement Responsible Sub-Organization:	ENF
SEP Sequence Number:	Not reported
SEP Expenditure Amount:	Not reported
SEP Scheduled Completion Date:	Not reported
SEP Actual Date:	Not reported
SEP Defaulted Date:	Not reported
SEP Type:	Not reported
SEP Type Description:	Not reported
Proposed Amount:	Not reported
Final Monetary Amount:	Not reported
Paid Amount:	Not reported
Final Count:	Not reported
Final Amount:	Not reported
Found Violation:	Yes
Agency Which Determined Violation:	State
Violation Short Description:	State Statute or Regulation
Date Violation was Determined:	20100524
Actual Return to Compliance Date:	20100611
Return to Compliance Qualifier:	Documented
Violation Responsible Agency:	State
Scheduled Compliance Date:	Not reported
Enforcement Identifier:	001
Date of Enforcement Action:	20120228
Enforcement Responsible Agency:	State
Enforcement Docket Number:	Not reported
Enforcement Attorney:	Not reported
Corrective Action Component:	No
Appeal Initiated Date:	Not reported
Appeal Resolution Date:	Not reported
Disposition Status Date:	Not reported
Disposition Status:	Not reported
Disposition Status Description:	Not reported
Consent/Final Order Sequence Number:	Not reported
Consent/Final Order Respondent Name:	Not reported
Consent/Final Order Lead Agency:	Not reported
Enforcement Type:	Penalty negotiation letter
Enforcement Responsible Person:	MO-BH
Enforcement Responsible Sub-Organization:	ENF
SEP Sequence Number:	Not reported
SEP Expenditure Amount:	Not reported
SEP Scheduled Completion Date:	Not reported
SEP Actual Date:	Not reported
SEP Defaulted Date:	Not reported
SEP Type:	Not reported
SEP Type Description:	Not reported

Map ID  
Direction  
Distance  
Elevation

MAP FINDINGS

Site

Database(s)

EDR ID Number  
EPA ID Number

**ADCOM EXPRESS INC (Continued)**

**1000334103**

Proposed Amount:	Not reported
Final Monetary Amount:	Not reported
Paid Amount:	Not reported
Final Count:	Not reported
Final Amount:	Not reported
Found Violation:	Yes
Agency Which Determined Violation:	State
Violation Short Description:	State Statute or Regulation
Date Violation was Determined:	20100524
Actual Return to Compliance Date:	20100611
Return to Compliance Qualifier:	Documented
Violation Responsible Agency:	State
Scheduled Compliance Date:	Not reported
Enforcement Identifier:	001
Date of Enforcement Action:	20120228
Enforcement Responsible Agency:	State
Enforcement Docket Number:	Not reported
Enforcement Attorney:	Not reported
Corrective Action Component:	No
Appeal Initiated Date:	Not reported
Appeal Resolution Date:	Not reported
Disposition Status Date:	Not reported
Disposition Status:	Not reported
Disposition Status Description:	Not reported
Consent/Final Order Sequence Number:	Not reported
Consent/Final Order Respondent Name:	Not reported
Consent/Final Order Lead Agency:	Not reported
Enforcement Type:	Penalty negotiation letter
Enforcement Responsible Person:	MO-BH
Enforcement Responsible Sub-Organization:	ENF
SEP Sequence Number:	Not reported
SEP Expenditure Amount:	Not reported
SEP Scheduled Completion Date:	Not reported
SEP Actual Date:	Not reported
SEP Defaulted Date:	Not reported
SEP Type:	Not reported
SEP Type Description:	Not reported
Proposed Amount:	Not reported
Final Monetary Amount:	Not reported
Paid Amount:	Not reported
Final Count:	Not reported
Final Amount:	Not reported
Found Violation:	Yes
Agency Which Determined Violation:	State
Violation Short Description:	State Statute or Regulation
Date Violation was Determined:	20100524
Actual Return to Compliance Date:	20100611
Return to Compliance Qualifier:	Documented
Violation Responsible Agency:	State
Scheduled Compliance Date:	Not reported
Enforcement Identifier:	001
Date of Enforcement Action:	20100524
Enforcement Responsible Agency:	State
Enforcement Docket Number:	Not reported
Enforcement Attorney:	Not reported

Map ID  
Direction  
Distance  
Elevation

MAP FINDINGS

Site

Database(s)

EDR ID Number  
EPA ID Number

**ADCOM EXPRESS INC (Continued)**

**1000334103**

Corrective Action Component:	No
Appeal Initiated Date:	Not reported
Appeal Resolution Date:	Not reported
Disposition Status Date:	Not reported
Disposition Status:	Not reported
Disposition Status Description:	Not reported
Consent/Final Order Sequence Number:	Not reported
Consent/Final Order Respondent Name:	Not reported
Consent/Final Order Lead Agency:	Not reported
Enforcement Type:	Not reported
Enforcement Responsible Person:	MO-BH
Enforcement Responsible Sub-Organization:	ENF
SEP Sequence Number:	Not reported
SEP Expenditure Amount:	Not reported
SEP Scheduled Completion Date:	Not reported
SEP Actual Date:	Not reported
SEP Defaulted Date:	Not reported
SEP Type:	Not reported
SEP Type Description:	Not reported
Proposed Amount:	Not reported
Final Monetary Amount:	Not reported
Paid Amount:	Not reported
Final Count:	Not reported
Final Amount:	Not reported
Found Violation:	Yes
Agency Which Determined Violation:	State
Violation Short Description:	State Statute or Regulation
Date Violation was Determined:	20100524
Actual Return to Compliance Date:	20100611
Return to Compliance Qualifier:	Documented
Violation Responsible Agency:	State
Scheduled Compliance Date:	Not reported
Enforcement Identifier:	001
Date of Enforcement Action:	20130102
Enforcement Responsible Agency:	State
Enforcement Docket Number:	Not reported
Enforcement Attorney:	Not reported
Corrective Action Component:	No
Appeal Initiated Date:	Not reported
Appeal Resolution Date:	Not reported
Disposition Status Date:	Not reported
Disposition Status:	Not reported
Disposition Status Description:	Not reported
Consent/Final Order Sequence Number:	Not reported
Consent/Final Order Respondent Name:	Not reported
Consent/Final Order Lead Agency:	Not reported
Enforcement Type:	No Further Action
Enforcement Responsible Person:	MO-BH
Enforcement Responsible Sub-Organization:	ENF
SEP Sequence Number:	Not reported
SEP Expenditure Amount:	Not reported
SEP Scheduled Completion Date:	Not reported
SEP Actual Date:	Not reported
SEP Defaulted Date:	Not reported
SEP Type:	Not reported
SEP Type Description:	Not reported

Map ID  
Direction  
Distance  
Elevation

MAP FINDINGS

Site

Database(s)

EDR ID Number  
EPA ID Number

**ADCOM EXPRESS INC (Continued)**

**1000334103**

Proposed Amount: Not reported  
Final Monetary Amount: Not reported  
Paid Amount: Not reported  
Final Count: Not reported  
Final Amount: Not reported

Evaluation Action Summary:

Evaluation Date: 20070709  
Evaluation Responsible Agency: State  
Found Violation: No  
Evaluation Type Description: NON-FINANCIAL RECORD REVIEW  
Evaluation Responsible Person Identifier: Not reported  
Evaluation Responsible Sub-Organization: SWU  
Actual Return to Compliance Date: Not reported  
Scheduled Compliance Date: Not reported  
Date of Request: Not reported  
Date Response Received: Not reported  
Request Agency: Not reported  
Former Citation: Not reported

Evaluation Date: 20030729  
Evaluation Responsible Agency: State  
Found Violation: No  
Evaluation Type Description: FOCUSED COMPLIANCE INSPECTION  
Evaluation Responsible Person Identifier: AOO  
Evaluation Responsible Sub-Organization: ECS  
Actual Return to Compliance Date: Not reported  
Scheduled Compliance Date: Not reported  
Date of Request: Not reported  
Date Response Received: Not reported  
Request Agency: Not reported  
Former Citation: Not reported

Evaluation Date: 19900723  
Evaluation Responsible Agency: State  
Found Violation: Yes  
Evaluation Type Description: COMPLIANCE EVALUATION INSPECTION ON-SITE  
Evaluation Responsible Person Identifier: ILJH  
Evaluation Responsible Sub-Organization: F2  
Actual Return to Compliance Date: 19901227  
Scheduled Compliance Date: Not reported  
Date of Request: Not reported  
Date Response Received: Not reported  
Request Agency: Not reported  
Former Citation: Not reported

Evaluation Date: 19910716  
Evaluation Responsible Agency: State  
Found Violation: Yes  
Evaluation Type Description: COMPLIANCE EVALUATION INSPECTION ON-SITE  
Evaluation Responsible Person Identifier: ILJH  
Evaluation Responsible Sub-Organization: F2  
Actual Return to Compliance Date: 19911031  
Scheduled Compliance Date: Not reported  
Date of Request: Not reported  
Date Response Received: Not reported  
Request Agency: Not reported

Map ID  
Direction  
Distance  
Elevation

MAP FINDINGS

Site

Database(s)

EDR ID Number  
EPA ID Number

**ADCOM EXPRESS INC (Continued)**

**1000334103**

Former Citation:	Not reported
Evaluation Date:	20030128
Evaluation Responsible Agency:	State
Found Violation:	Yes
Evaluation Type Description:	NON-FINANCIAL RECORD REVIEW
Evaluation Responsible Person Identifier:	BSMA
Evaluation Responsible Sub-Organization:	BN
Actual Return to Compliance Date:	20030807
Scheduled Compliance Date:	20030812
Date of Request:	Not reported
Date Response Received:	Not reported
Request Agency:	Not reported
Former Citation:	Not reported
Evaluation Date:	19960320
Evaluation Responsible Agency:	State
Found Violation:	No
Evaluation Type Description:	NON-FINANCIAL RECORD REVIEW
Evaluation Responsible Person Identifier:	R1DK
Evaluation Responsible Sub-Organization:	BN
Actual Return to Compliance Date:	Not reported
Scheduled Compliance Date:	Not reported
Date of Request:	Not reported
Date Response Received:	Not reported
Request Agency:	Not reported
Former Citation:	Not reported
Evaluation Date:	20100326
Evaluation Responsible Agency:	State
Found Violation:	Yes
Evaluation Type Description:	NON-FINANCIAL RECORD REVIEW
Evaluation Responsible Person Identifier:	DKMA
Evaluation Responsible Sub-Organization:	BN
Actual Return to Compliance Date:	20161231
Scheduled Compliance Date:	20100430
Date of Request:	Not reported
Date Response Received:	Not reported
Request Agency:	Not reported
Former Citation:	Not reported
Evaluation Date:	20100524
Evaluation Responsible Agency:	State
Found Violation:	Yes
Evaluation Type Description:	NON-FINANCIAL RECORD REVIEW
Evaluation Responsible Person Identifier:	MO-BH
Evaluation Responsible Sub-Organization:	ENF
Actual Return to Compliance Date:	20100611
Scheduled Compliance Date:	Not reported
Date of Request:	Not reported
Date Response Received:	Not reported
Request Agency:	Not reported
Former Citation:	Not reported
Evaluation Date:	20100524
Evaluation Responsible Agency:	State
Found Violation:	Yes

Map ID  
Direction  
Distance  
Elevation

MAP FINDINGS

Site

Database(s)

EDR ID Number  
EPA ID Number

**ADCOM EXPRESS INC (Continued)**

**1000334103**

Evaluation Type Description:	NON-FINANCIAL RECORD REVIEW
Evaluation Responsible Person Identifier:	MO-BH
Evaluation Responsible Sub-Organization:	ENF
Actual Return to Compliance Date:	20100611
Scheduled Compliance Date:	Not reported
Date of Request:	Not reported
Date Response Received:	Not reported
Request Agency:	Not reported
Former Citation:	Not reported
Evaluation Date:	20100524
Evaluation Responsible Agency:	State
Found Violation:	Yes
Evaluation Type Description:	NON-FINANCIAL RECORD REVIEW
Evaluation Responsible Person Identifier:	MO-BH
Evaluation Responsible Sub-Organization:	ENF
Actual Return to Compliance Date:	20100611
Scheduled Compliance Date:	Not reported
Date of Request:	Not reported
Date Response Received:	Not reported
Request Agency:	Not reported
Former Citation:	Not reported
Evaluation Date:	20100524
Evaluation Responsible Agency:	State
Found Violation:	Yes
Evaluation Type Description:	NON-FINANCIAL RECORD REVIEW
Evaluation Responsible Person Identifier:	MO-BH
Evaluation Responsible Sub-Organization:	ENF
Actual Return to Compliance Date:	20100611
Scheduled Compliance Date:	Not reported
Date of Request:	Not reported
Date Response Received:	Not reported
Request Agency:	Not reported
Former Citation:	Not reported
Evaluation Date:	20100524
Evaluation Responsible Agency:	State
Found Violation:	Yes
Evaluation Type Description:	NON-FINANCIAL RECORD REVIEW
Evaluation Responsible Person Identifier:	MO-BH
Evaluation Responsible Sub-Organization:	ENF
Actual Return to Compliance Date:	20100611
Scheduled Compliance Date:	Not reported
Date of Request:	Not reported
Date Response Received:	Not reported
Request Agency:	Not reported
Former Citation:	Not reported
Evaluation Date:	20100524
Evaluation Responsible Agency:	State
Found Violation:	Yes
Evaluation Type Description:	NON-FINANCIAL RECORD REVIEW
Evaluation Responsible Person Identifier:	MO-BH
Evaluation Responsible Sub-Organization:	ENF
Actual Return to Compliance Date:	20100611
Scheduled Compliance Date:	Not reported

Map ID  
Direction  
Distance  
Elevation

MAP FINDINGS

Site

Database(s)

EDR ID Number  
EPA ID Number

**ADCOM EXPRESS INC (Continued)**

**1000334103**

Date of Request: Not reported  
Date Response Received: Not reported  
Request Agency: Not reported  
Former Citation: Not reported

**FINDS:**

Registry ID: 110009369717

[Click Here for FRS Facility Detail Report:](#)

**Environmental Interest/Information System:**

ACES (Illinois - Agency Compliance And Enforcement System) is the Illinois EPA Project to facilitate the permitting operations  
RCRAInfo is a national information system that supports the Resource Conservation and Recovery Act (RCRA) program through the tracking of events and activities related to facilities that generate, transport, and treat, store, or dispose of hazardous waste. RCRAInfo allows RCRA program staff to track the notification, permit, compliance, and corrective action activities required under RCRA.  
STATE MASTER

[Click this hyperlink](#) while viewing on your computer to access additional FINDS: detail in the EDR Site Report.

**ECHO:**

Envid: 1000334103  
Registry ID: 110009369717  
DFR URL: <http://echo.epa.gov/detailed-facility-report?fid=110009369717>  
Name: ADCOM EXPRESS INC  
Address: 17650 DUVAN DR  
City,State,Zip: TINLEY PARK, IL 60477

**HAZNET:**

Name: ADCOM EXPRESS INC  
Address: 17650 DUVAN DR  
Address 2: Not reported  
City,State,Zip: TINLEY PARK, IL 604770000  
Contact: JAMES P BELL PRES  
Telephone: 7084293013  
Mailing Name: Not reported  
Mailing Address: 17650 DUVAN DR

Year: 2005  
Gepaid: ILD047267364  
TSD EPA ID: CAD044429835  
CA Waste Code: 135 - Unspecified aqueous solution  
Disposal Method: D99 - Disposal, Other  
Tons: 0.63

Year: 2003  
Gepaid: ILD047267364  
TSD EPA ID: CAD044429835  
CA Waste Code: 133 - Aqueous solution with total organic residues 10 percent or more  
Disposal Method: D99 - Disposal, Other  
Tons: 2.5854



Map ID  
Direction  
Distance  
Elevation

MAP FINDINGS

Site

Database(s)

EDR ID Number  
EPA ID Number

**ADCOM EXPRESS INC (Continued)**

**1000334103**

Year:	2001
Gepaid:	ILD047267364
TSD EPA ID:	CAD044429835
CA Waste Code:	541 - Photochemicals/photoprocessing waste
Disposal Method:	D99 - Disposal, Other
Tons:	4.4618
Year:	2000
Gepaid:	ILD047267364
TSD EPA ID:	CAD044429835
CA Waste Code:	541 - Photochemicals/photoprocessing waste
Disposal Method:	D99 - Disposal, Other
Tons:	3.1275
Year:	1999
Gepaid:	ILD047267364
TSD EPA ID:	CAD044429835
CA Waste Code:	214 - Unspecified solvent mixture
Disposal Method:	D99 - Disposal, Other
Tons:	0.018
Year:	1999
Gepaid:	ILD047267364
TSD EPA ID:	CAD982444481
CA Waste Code:	352 - Other organic solids
Disposal Method:	R01 - Recycler
Tons:	0.025
Year:	1999
Gepaid:	ILD047267364
TSD EPA ID:	CAD044429835
CA Waste Code:	133 - Aqueous solution with total organic residues 10 percent or more
Disposal Method:	D99 - Disposal, Other
Tons:	0.6045
Year:	1999
Gepaid:	ILD047267364
TSD EPA ID:	CAD044429835
CA Waste Code:	133 - Aqueous solution with total organic residues 10 percent or more
Disposal Method:	-
Tons:	0.1042
Year:	1998
Gepaid:	ILD047267364
TSD EPA ID:	CAD044429835
CA Waste Code:	551 - Laboratory waste chemicals
Disposal Method:	D99 - Disposal, Other
Tons:	0.1575
Year:	1998
Gepaid:	ILD047267364
TSD EPA ID:	CAD044429835
CA Waste Code:	133 - Aqueous solution with total organic residues 10 percent or more
Disposal Method:	D99 - Disposal, Other
Tons:	2.6641

Map ID  
Direction  
Distance  
Elevation

MAP FINDINGS

Site

Database(s)

EDR ID Number  
EPA ID Number

**ADCOM EXPRESS INC (Continued)**

**1000334103**

[Click this hyperlink](#) while viewing on your computer to access 12 additional CA HAZNET: record(s) in the EDR Site Report.

Additional Info:

Year: 2005  
Gen EPA ID: ILD047267364  
  
Shipment Date: 20050324  
Creation Date: 6/1/2005 18:31:04  
Receipt Date: 20050330  
Manifest ID: 23853537  
Trans EPA ID: ILD047267364  
Trans Name: ADCOM EXPRESS INC  
Trans 2 EPA ID: Not reported  
Trans 2 Name: Not reported  
TSDf EPA ID: CAD044429835  
Trans Name: TERIS  
TSDf Alt EPA ID: Not reported  
TSDf Alt Name: Not reported  
Waste Code Description: 135 - Unspecified aqueous solution  
RCRA Code: NON  
Meth Code: D99 - Disposal, Other  
Quantity Tons: 0.63  
Waste Quantity: 150  
Quantity Unit: G  
Additional Code 1: Not reported  
Additional Code 2: Not reported  
Additional Code 3: Not reported  
Additional Code 4: Not reported  
Additional Code 5: Not reported

Additional Info:

Year: 2003  
Gen EPA ID: ILD047267364  
  
Shipment Date: 20031125  
Creation Date: 8/9/2004 8:46:56  
Receipt Date: 20031126  
Manifest ID: 22832759  
Trans EPA ID: ILD047267364  
Trans Name: ADCOM EXPRESS INC  
Trans 2 EPA ID: Not reported  
Trans 2 Name: Not reported  
TSDf EPA ID: CAD044429835  
Trans Name: ENSCO WEST INC  
TSDf Alt EPA ID: CAD044429835  
TSDf Alt Name: Not reported  
Waste Code Description: 133 - Aqueous solution with 10% or more total organic residues  
RCRA Code: D011  
Meth Code: D99 - Disposal, Other  
Quantity Tons: 0.417  
Waste Quantity: 100  
Quantity Unit: G  
Additional Code 1: Not reported  
Additional Code 2: Not reported

Map ID  
Direction  
Distance  
Elevation

MAP FINDINGS

Site

Database(s)

EDR ID Number  
EPA ID Number

**ADCOM EXPRESS INC (Continued)**

**1000334103**

Additional Code 3:	Not reported
Additional Code 4:	Not reported
Additional Code 5:	Not reported
Shipment Date:	20031014
Creation Date:	8/3/2004 15:01:39
Receipt Date:	20031015
Manifest ID:	22832600
Trans EPA ID:	ILD047267364
Trans Name:	ADCOM EXPRESS INC
Trans 2 EPA ID:	Not reported
Trans 2 Name:	Not reported
TSDf EPA ID:	CAD044429835
Trans Name:	ENSCO WEST INC
TSDf Alt EPA ID:	CAD044429835
TSDf Alt Name:	Not reported
Waste Code Description:	133 - Aqueous solution with 10% or more total organic residues
RCRA Code:	D011
Meth Code:	D99 - Disposal, Other
Quantity Tons:	2.1684
Waste Quantity:	520
Quantity Unit:	G
Additional Code 1:	Not reported
Additional Code 2:	Not reported
Additional Code 3:	Not reported
Additional Code 4:	Not reported
Additional Code 5:	Not reported
Additional Info:	
Year:	2001
Gen EPA ID:	ILD047267364
Shipment Date:	20011221
Creation Date:	2/13/2002 0:00:00
Receipt Date:	20011226
Manifest ID:	21674446
Trans EPA ID:	ILD047267364
Trans Name:	Not reported
Trans 2 EPA ID:	Not reported
Trans 2 Name:	Not reported
TSDf EPA ID:	CAD044429835
Trans Name:	Not reported
TSDf Alt EPA ID:	Not reported
TSDf Alt Name:	Not reported
Waste Code Description:	541 - Photochemicals / photo processing waste
RCRA Code:	D011
Meth Code:	D99 - Disposal, Other
Quantity Tons:	1.0425
Waste Quantity:	250
Quantity Unit:	G
Additional Code 1:	Not reported
Additional Code 2:	Not reported
Additional Code 3:	Not reported
Additional Code 4:	Not reported
Additional Code 5:	Not reported
Shipment Date:	20010831

Map ID  
Direction  
Distance  
Elevation

MAP FINDINGS

Site

Database(s)

EDR ID Number  
EPA ID Number

**ADCOM EXPRESS INC (Continued)**

**1000334103**

Creation Date: 10/23/2001 0:00:00  
Receipt Date: 20010905  
Manifest ID: 21204128  
Trans EPA ID: ILD047267364  
Trans Name: Not reported  
Trans 2 EPA ID: Not reported  
Trans 2 Name: Not reported  
TSDf EPA ID: CAD044429835  
Trans Name: Not reported  
TSDf Alt EPA ID: CAD044429835  
TSDf Alt Name: Not reported  
Waste Code Description: 541 - Photochemicals / photo processing waste  
RCRA Code: D011  
Meth Code: D99 - Disposal, Other  
Quantity Tons: 1.1259  
Waste Quantity: 270  
Quantity Unit: G  
Additional Code 1: Not reported  
Additional Code 2: Not reported  
Additional Code 3: Not reported  
Additional Code 4: Not reported  
Additional Code 5: Not reported

Shipment Date: 20010522  
Creation Date: 7/20/2001 0:00:00  
Receipt Date: 20010525  
Manifest ID: 20940064  
Trans EPA ID: ILD047267364  
Trans Name: Not reported  
Trans 2 EPA ID: Not reported  
Trans 2 Name: Not reported  
TSDf EPA ID: CAD044429835  
Trans Name: Not reported  
TSDf Alt EPA ID: CAD044429835  
TSDf Alt Name: Not reported  
Waste Code Description: 541 - Photochemicals / photo processing waste  
RCRA Code: D011  
Meth Code: D99 - Disposal, Other  
Quantity Tons: 1.1467  
Waste Quantity: 275  
Quantity Unit: G  
Additional Code 1: Not reported  
Additional Code 2: Not reported  
Additional Code 3: Not reported  
Additional Code 4: Not reported  
Additional Code 5: Not reported

Shipment Date: 20010104  
Creation Date: 3/22/2001 0:00:00  
Receipt Date: 20010112  
Manifest ID: 98395479  
Trans EPA ID: ILD047267364  
Trans Name: Not reported  
Trans 2 EPA ID: OKD981588791  
Trans 2 Name: Not reported  
TSDf EPA ID: CAD044429835  
Trans Name: Not reported

Map ID  
Direction  
Distance  
Elevation

MAP FINDINGS

Site

Database(s)

EDR ID Number  
EPA ID Number

**ADCOM EXPRESS INC (Continued)**

**1000334103**

TSDF Alt EPA ID: CAD044429835  
TSDF Alt Name: Not reported  
Waste Code Description: 541 - Photochemicals / photo processing waste  
RCRA Code: D011  
Meth Code: D99 - Disposal, Other  
Quantity Tons: 1.1467  
Waste Quantity: 275  
Quantity Unit: G  
Additional Code 1: Not reported  
Additional Code 2: Not reported  
Additional Code 3: Not reported  
Additional Code 4: Not reported  
Additional Code 5: Not reported

Additional Info:

Year: 2000  
Gen EPA ID: ILD047267364

Shipment Date: 20000622  
Creation Date: 8/14/2000 0:00:00  
Receipt Date: 20000628  
Manifest ID: 20252290  
Trans EPA ID: ILD047267364  
Trans Name: Not reported  
Trans 2 EPA ID: OKD981588791  
Trans 2 Name: Not reported  
TSDF EPA ID: CAD044429835  
Trans Name: Not reported  
TSDF Alt EPA ID: CAD044429835  
TSDF Alt Name: Not reported  
Waste Code Description: 541 - Photochemicals / photo processing waste  
RCRA Code: D011  
Meth Code: D99 - Disposal, Other  
Quantity Tons: 1.0842  
Waste Quantity: 260  
Quantity Unit: G  
Additional Code 1: Not reported  
Additional Code 2: Not reported  
Additional Code 3: Not reported  
Additional Code 4: Not reported  
Additional Code 5: Not reported

Shipment Date: 20000106  
Creation Date: 3/22/2000 0:00:00  
Receipt Date: 20000121  
Manifest ID: 99721451  
Trans EPA ID: ILD047267364  
Trans Name: Not reported  
Trans 2 EPA ID: OKD981588791  
Trans 2 Name: Not reported  
TSDF EPA ID: CAD044429835  
Trans Name: Not reported  
TSDF Alt EPA ID: Not reported  
TSDF Alt Name: Not reported  
Waste Code Description: 541 - Photochemicals / photo processing waste  
RCRA Code: D011  
Meth Code: D99 - Disposal, Other

Map ID  
Direction  
Distance  
Elevation

MAP FINDINGS

Site

Database(s)

EDR ID Number  
EPA ID Number

**ADCOM EXPRESS INC (Continued)**

**1000334103**

Quantity Tons: 2.0433  
Waste Quantity: 490  
Quantity Unit: G  
Additional Code 1: Not reported  
Additional Code 2: Not reported  
Additional Code 3: Not reported  
Additional Code 4: Not reported  
Additional Code 5: Not reported

Additional Info:

Year: 1999  
Gen EPA ID: ILD047267364

Shipment Date: 19990908  
Creation Date: 10/27/1999 0:00:00  
Receipt Date: 19990909  
Manifest ID: 99460558  
Trans EPA ID: ILD047267364  
Trans Name: Not reported  
Trans 2 EPA ID: Not reported  
Trans 2 Name: Not reported  
TSDf EPA ID: CAD982444481  
Trans Name: Not reported  
TSDf Alt EPA ID: Not reported  
TSDf Alt Name: Not reported  
Waste Code Description: 352 - Other organic solids  
RCRA Code: Not reported  
Meth Code: R01 - Recycler  
Quantity Tons: 0.025  
Waste Quantity: 50  
Quantity Unit: P  
Additional Code 1: Not reported  
Additional Code 2: Not reported  
Additional Code 3: Not reported  
Additional Code 4: Not reported  
Additional Code 5: Not reported

Shipment Date: 19990414  
Creation Date: 6/3/1999 0:00:00  
Receipt Date: 19990426  
Manifest ID: 98833570  
Trans EPA ID: ILD047267364  
Trans Name: Not reported  
Trans 2 EPA ID: DER000000968  
Trans 2 Name: Not reported  
TSDf EPA ID: CAD044429835  
Trans Name: Not reported  
TSDf Alt EPA ID: CAD044429835  
TSDf Alt Name: Not reported  
Waste Code Description: 133 - Aqueous solution with 10% or more total organic residues  
RCRA Code: D011  
Meth Code: D99 - Disposal, Other  
Quantity Tons: 0.2293  
Waste Quantity: 55  
Quantity Unit: G  
Additional Code 1: Not reported  
Additional Code 2: Not reported

Map ID  
Direction  
Distance  
Elevation

MAP FINDINGS

Site

Database(s)

EDR ID Number  
EPA ID Number

**ADCOM EXPRESS INC (Continued)**

**1000334103**

Additional Code 3:	Not reported
Additional Code 4:	Not reported
Additional Code 5:	Not reported
Shipment Date:	19990318
Creation Date:	5/17/1999 0:00:00
Receipt Date:	19990401
Manifest ID:	98833477
Trans EPA ID:	ILD047267364
Trans Name:	Not reported
Trans 2 EPA ID:	DER000000968
Trans 2 Name:	Not reported
TSDf EPA ID:	CAD044429835
Trans Name:	Not reported
TSDf Alt EPA ID:	Not reported
TSDf Alt Name:	Not reported
Waste Code Description:	133 - Aqueous solution with 10% or more total organic residues
RCRA Code:	D011
Meth Code:	D99 - Disposal, Other
Quantity Tons:	0.1251
Waste Quantity:	30
Quantity Unit:	G
Additional Code 1:	Not reported
Additional Code 2:	Not reported
Additional Code 3:	Not reported
Additional Code 4:	Not reported
Additional Code 5:	Not reported
Shipment Date:	19990224
Creation Date:	5/4/1999 0:00:00
Receipt Date:	19990304
Manifest ID:	98333386
Trans EPA ID:	ILD047267364
Trans Name:	Not reported
Trans 2 EPA ID:	DER000000968
Trans 2 Name:	Not reported
TSDf EPA ID:	CAD044429835
Trans Name:	Not reported
TSDf Alt EPA ID:	Not reported
TSDf Alt Name:	Not reported
Waste Code Description:	133 - Aqueous solution with 10% or more total organic residues
RCRA Code:	D011
Meth Code:	D99 - Disposal, Other
Quantity Tons:	0.1042
Waste Quantity:	25
Quantity Unit:	G
Additional Code 1:	Not reported
Additional Code 2:	Not reported
Additional Code 3:	Not reported
Additional Code 4:	Not reported
Additional Code 5:	Not reported
Shipment Date:	19990224
Creation Date:	4/20/1999 0:00:00
Receipt Date:	Not reported
Manifest ID:	98833386
Trans EPA ID:	ILD047267364

Map ID  
Direction  
Distance  
Elevation

MAP FINDINGS

Site

Database(s)

EDR ID Number  
EPA ID Number

ADCOM EXPRESS INC (Continued)

1000334103

Trans Name: Not reported  
Trans 2 EPA ID: Not reported  
Trans 2 Name: Not reported  
TSDf EPA ID: CAD044429835  
Trans Name: Not reported  
TSDf Alt EPA ID: Not reported  
TSDf Alt Name: Not reported  
Waste Code Description: 133 - Aqueous solution with 10% or more total organic residues  
RCRA Code: D011  
Meth Code: - Not reported  
Quantity Tons: 0.1042  
Waste Quantity: 25  
Quantity Unit: G  
Additional Code 1: Not reported  
Additional Code 2: Not reported  
Additional Code 3: Not reported  
Additional Code 4: Not reported  
Additional Code 5: Not reported

Shipment Date: 19990209  
Creation Date: 5/17/1999 0:00:00  
Receipt Date: 19990222  
Manifest ID: 98833346  
Trans EPA ID: ILD047267364  
Trans Name: Not reported  
Trans 2 EPA ID: DEOL00000968  
Trans 2 Name: Not reported  
TSDf EPA ID: CAD044429835  
Trans Name: Not reported  
TSDf Alt EPA ID: CAD044429835  
TSDf Alt Name: Not reported  
Waste Code Description: 133 - Aqueous solution with 10% or more total organic residues  
RCRA Code: D011  
Meth Code: D99 - Disposal, Other  
Quantity Tons: 0.0625  
Waste Quantity: 15  
Quantity Unit: G  
Additional Code 1: Not reported  
Additional Code 2: Not reported  
Additional Code 3: Not reported  
Additional Code 4: Not reported  
Additional Code 5: Not reported

Shipment Date: 19990203  
Creation Date: 4/20/1999 0:00:00  
Receipt Date: 19990211  
Manifest ID: 98833281  
Trans EPA ID: ILD047267364  
Trans Name: Not reported  
Trans 2 EPA ID: DER000000968  
Trans 2 Name: Not reported  
TSDf EPA ID: CAD044429835  
Trans Name: Not reported  
TSDf Alt EPA ID: CAD044429835  
TSDf Alt Name: Not reported  
Waste Code Description: 133 - Aqueous solution with 10% or more total organic residues  
RCRA Code: D011



Map ID  
Direction  
Distance  
Elevation

MAP FINDINGS

Site

Database(s)

EDR ID Number  
EPA ID Number

**ADCOM EXPRESS INC (Continued)**

**1000334103**

Meth Code:	D99 - Disposal, Other
Quantity Tons:	0.0417
Waste Quantity:	10
Quantity Unit:	G
Additional Code 1:	Not reported
Additional Code 2:	Not reported
Additional Code 3:	Not reported
Additional Code 4:	Not reported
Additional Code 5:	Not reported
Shipment Date:	19990203
Creation Date:	4/20/1999 0:00:00
Receipt Date:	19990211
Manifest ID:	98833281
Trans EPA ID:	ILD047267364
Trans Name:	Not reported
Trans 2 EPA ID:	DER000000968
Trans 2 Name:	Not reported
TSDf EPA ID:	CAD044429835
Trans Name:	Not reported
TSDf Alt EPA ID:	CAD044429835
TSDf Alt Name:	Not reported
Waste Code Description:	214 - Unspecified solvent mixture
RCRA Code:	D001
Meth Code:	D99 - Disposal, Other
Quantity Tons:	0.018
Waste Quantity:	5
Quantity Unit:	G
Additional Code 1:	Not reported
Additional Code 2:	Not reported
Additional Code 3:	Not reported
Additional Code 4:	Not reported
Additional Code 5:	Not reported
Shipment Date:	19990128
Creation Date:	4/5/1999 0:00:00
Receipt Date:	19990211
Manifest ID:	98833289
Trans EPA ID:	ILD047267364
Trans Name:	Not reported
Trans 2 EPA ID:	DER000000968
Trans 2 Name:	Not reported
TSDf EPA ID:	CAD044429835
Trans Name:	Not reported
TSDf Alt EPA ID:	CAD044429835
TSDf Alt Name:	Not reported
Waste Code Description:	133 - Aqueous solution with 10% or more total organic residues
RCRA Code:	D011
Meth Code:	D99 - Disposal, Other
Quantity Tons:	0.0417
Waste Quantity:	10
Quantity Unit:	G
Additional Code 1:	Not reported
Additional Code 2:	Not reported
Additional Code 3:	Not reported
Additional Code 4:	Not reported
Additional Code 5:	Not reported

Map ID  
Direction  
Distance  
Elevation

MAP FINDINGS

Site

Database(s)

EDR ID Number  
EPA ID Number

**ADCOM EXPRESS INC (Continued)**

**1000334103**

Additional Info:

Year:	1998
Gen EPA ID:	ILD047267364
Shipment Date:	19981222
Creation Date:	2/26/1999 0:00:00
Receipt Date:	19990106
Manifest ID:	98554766
Trans EPA ID:	ILD047267364
Trans Name:	Not reported
Trans 2 EPA ID:	DER000000968
Trans 2 Name:	Not reported
TSDF EPA ID:	CAD044429835
Trans Name:	Not reported
TSDF Alt EPA ID:	Not reported
TSDF Alt Name:	Not reported
Waste Code Description:	133 - Aqueous solution with 10% or more total organic residues
RCRA Code:	D011
Meth Code:	D99 - Disposal, Other
Quantity Tons:	0.1668
Waste Quantity:	40
Quantity Unit:	G
Additional Code 1:	Not reported
Additional Code 2:	Not reported
Additional Code 3:	Not reported
Additional Code 4:	Not reported
Additional Code 5:	Not reported
Shipment Date:	19981210
Creation Date:	2/26/1999 0:00:00
Receipt Date:	19990105
Manifest ID:	98554718
Trans EPA ID:	ILD047267364
Trans Name:	Not reported
Trans 2 EPA ID:	DER000000968
Trans 2 Name:	Not reported
TSDF EPA ID:	CAD044429835
Trans Name:	Not reported
TSDF Alt EPA ID:	CAD044429835
TSDF Alt Name:	Not reported
Waste Code Description:	133 - Aqueous solution with 10% or more total organic residues
RCRA Code:	D011
Meth Code:	D99 - Disposal, Other
Quantity Tons:	0.1042
Waste Quantity:	25
Quantity Unit:	G
Additional Code 1:	Not reported
Additional Code 2:	Not reported
Additional Code 3:	Not reported
Additional Code 4:	Not reported
Additional Code 5:	Not reported
Shipment Date:	19981203
Creation Date:	2/8/1999 0:00:00
Receipt Date:	19981218
Manifest ID:	98554695
Trans EPA ID:	ILD047267364

Map ID  
Direction  
Distance  
Elevation

MAP FINDINGS

Site

Database(s)

EDR ID Number  
EPA ID Number

ADCOM EXPRESS INC (Continued)

1000334103

Trans Name: Not reported  
Trans 2 EPA ID: DER000000968  
Trans 2 Name: Not reported  
TSDf EPA ID: CAD044429835  
Trans Name: Not reported  
TSDf Alt EPA ID: CAD044429835  
TSDf Alt Name: Not reported  
Waste Code Description: 133 - Aqueous solution with 10% or more total organic residues  
RCRA Code: D011  
Meth Code: D99 - Disposal, Other  
Quantity Tons: 0.2085  
Waste Quantity: 50  
Quantity Unit: G  
Additional Code 1: Not reported  
Additional Code 2: Not reported  
Additional Code 3: Not reported  
Additional Code 4: Not reported  
Additional Code 5: Not reported

Shipment Date: 19981117  
Creation Date: 1/21/1999 0:00:00  
Receipt Date: 19981202  
Manifest ID: 98554662  
Trans EPA ID: ILD047267364  
Trans Name: Not reported  
Trans 2 EPA ID: DER000000968  
Trans 2 Name: Not reported  
TSDf EPA ID: CAD044429835  
Trans Name: Not reported  
TSDf Alt EPA ID: CAD044429835  
TSDf Alt Name: Not reported  
Waste Code Description: 133 - Aqueous solution with 10% or more total organic residues  
RCRA Code: D011  
Meth Code: D99 - Disposal, Other  
Quantity Tons: 0.1459  
Waste Quantity: 35  
Quantity Unit: G  
Additional Code 1: Not reported  
Additional Code 2: Not reported  
Additional Code 3: Not reported  
Additional Code 4: Not reported  
Additional Code 5: Not reported

Shipment Date: 19981029  
Creation Date: 1/5/1999 0:00:00  
Receipt Date: 19981105  
Manifest ID: 98554557  
Trans EPA ID: ILD047267364  
Trans Name: Not reported  
Trans 2 EPA ID: Not reported  
Trans 2 Name: Not reported  
TSDf EPA ID: CAD044429835  
Trans Name: Not reported  
TSDf Alt EPA ID: CAD044429835  
TSDf Alt Name: Not reported  
Waste Code Description: 133 - Aqueous solution with 10% or more total organic residues  
RCRA Code: D011

Map ID  
Direction  
Distance  
Elevation

MAP FINDINGS

Site

Database(s)

EDR ID Number  
EPA ID Number

ADCOM EXPRESS INC (Continued)

1000334103

Meth Code:	D99 - Disposal, Other
Quantity Tons:	0.0834
Waste Quantity:	20
Quantity Unit:	G
Additional Code 1:	Not reported
Additional Code 2:	Not reported
Additional Code 3:	Not reported
Additional Code 4:	Not reported
Additional Code 5:	Not reported
Shipment Date:	19981001
Creation Date:	2/2/1999 0:00:00
Receipt Date:	19981027
Manifest ID:	98120786
Trans EPA ID:	ILD047267364
Trans Name:	Not reported
Trans 2 EPA ID:	CAT080022148
Trans 2 Name:	Not reported
TSDf EPA ID:	CAD044429835
Trans Name:	Not reported
TSDf Alt EPA ID:	CAD044429835
TSDf Alt Name:	Not reported
Waste Code Description:	133 - Aqueous solution with 10% or more total organic residues
RCRA Code:	D011
Meth Code:	D99 - Disposal, Other
Quantity Tons:	0.1542
Waste Quantity:	37
Quantity Unit:	G
Additional Code 1:	Not reported
Additional Code 2:	Not reported
Additional Code 3:	Not reported
Additional Code 4:	Not reported
Additional Code 5:	Not reported
Shipment Date:	19980820
Creation Date:	11/2/1998 0:00:00
Receipt Date:	19980910
Manifest ID:	98120625
Trans EPA ID:	ILD047267364
Trans Name:	Not reported
Trans 2 EPA ID:	DER000000968
Trans 2 Name:	Not reported
TSDf EPA ID:	CAD044429835
Trans Name:	Not reported
TSDf Alt EPA ID:	Not reported
TSDf Alt Name:	Not reported
Waste Code Description:	133 - Aqueous solution with 10% or more total organic residues
RCRA Code:	D011
Meth Code:	D99 - Disposal, Other
Quantity Tons:	0.1251
Waste Quantity:	30
Quantity Unit:	G
Additional Code 1:	Not reported
Additional Code 2:	Not reported
Additional Code 3:	Not reported
Additional Code 4:	Not reported
Additional Code 5:	Not reported

Map ID  
Direction  
Distance  
Elevation

MAP FINDINGS

Site

Database(s)

EDR ID Number  
EPA ID Number

**ADCOM EXPRESS INC (Continued)**

**1000334103**

Shipment Date: 19980811  
Creation Date: 11/2/1998 0:00:00  
Receipt Date: 19980825  
Manifest ID: 98120660  
Trans EPA ID: ILD047267364  
Trans Name: Not reported  
Trans 2 EPA ID: DER000000968  
Trans 2 Name: Not reported  
TSDf EPA ID: CAD044429835  
Trans Name: Not reported  
TSDf Alt EPA ID: Not reported  
TSDf Alt Name: Not reported  
Waste Code Description: 133 - Aqueous solution with 10% or more total organic residues  
RCRA Code: D011  
Meth Code: D99 - Disposal, Other  
Quantity Tons: 0.05  
Waste Quantity: 12  
Quantity Unit: G  
Additional Code 1: Not reported  
Additional Code 2: Not reported  
Additional Code 3: Not reported  
Additional Code 4: Not reported  
Additional Code 5: Not reported

Shipment Date: 19980729  
Creation Date: Not reported  
Receipt Date: Not reported  
Manifest ID: 98120577  
Trans EPA ID: ILD047267364  
Trans Name: Not reported  
Trans 2 EPA ID: OH000000539  
Trans 2 Name: Not reported  
TSDf EPA ID: OHD083377010  
Trans Name: Not reported  
TSDf Alt EPA ID: Not reported  
TSDf Alt Name: Not reported  
Waste Code Description: - Not reported  
RCRA Code: Not reported  
Meth Code: - Not reported  
Quantity Tons: 0.04  
Waste Quantity: 80  
Quantity Unit: P  
Additional Code 1: Not reported  
Additional Code 2: Not reported  
Additional Code 3: Not reported  
Additional Code 4: Not reported  
Additional Code 5: Not reported

Shipment Date: 19980729  
Creation Date: Not reported  
Receipt Date: Not reported  
Manifest ID: 98120577  
Trans EPA ID: ILD047267364  
Trans Name: Not reported  
Trans 2 EPA ID: OH000000539  
Trans 2 Name: Not reported  
TSDf EPA ID: OHD083377010

Map ID  
Direction  
Distance  
Elevation

MAP FINDINGS

Site

Database(s)

EDR ID Number  
EPA ID Number

**ADCOM EXPRESS INC (Continued)**

**1000334103**

Trans Name: Not reported  
TSDF Alt EPA ID: Not reported  
TSDF Alt Name: Not reported  
Waste Code Description: - Not reported  
RCRA Code: Not reported  
Meth Code: - Not reported  
Quantity Tons: 0.1251  
Waste Quantity: 30  
Quantity Unit: G  
Additional Code 1: Not reported  
Additional Code 2: Not reported  
Additional Code 3: Not reported  
Additional Code 4: Not reported  
Additional Code 5: Not reported

Additional Info:

Year: 1997  
Gen EPA ID: ILD047267364

Shipment Date: 19971215  
Creation Date: 7/23/1998 0:00:00  
Receipt Date: 19971218  
Manifest ID: 97294854  
Trans EPA ID: ILD047267364  
Trans Name: Not reported  
Trans 2 EPA ID: Not reported  
Trans 2 Name: Not reported  
TSDF EPA ID: CAD044429835  
Trans Name: Not reported  
TSDF Alt EPA ID: CAD044429835  
TSDF Alt Name: Not reported  
Waste Code Description: 133 - Aqueous solution with 10% or more total organic residues  
RCRA Code: D011  
Meth Code: D99 - Disposal, Other  
Quantity Tons: 0.0542  
Waste Quantity: 13  
Quantity Unit: G  
Additional Code 1: Not reported  
Additional Code 2: Not reported  
Additional Code 3: Not reported  
Additional Code 4: Not reported  
Additional Code 5: Not reported

Shipment Date: 19971212  
Creation Date: 7/23/1998 0:00:00  
Receipt Date: 19971230  
Manifest ID: 97294886  
Trans EPA ID: ILD047267364  
Trans Name: Not reported  
Trans 2 EPA ID: DER000000273  
Trans 2 Name: Not reported  
TSDF EPA ID: CAD044429835  
Trans Name: Not reported  
TSDF Alt EPA ID: Not reported  
TSDF Alt Name: Not reported  
Waste Code Description: 133 - Aqueous solution with 10% or more total organic residues  
RCRA Code: D011

Map ID  
Direction  
Distance  
Elevation

MAP FINDINGS

Site

Database(s)

EDR ID Number  
EPA ID Number

**ADCOM EXPRESS INC (Continued)**

**1000334103**

Meth Code:	D99 - Disposal, Other
Quantity Tons:	0.1251
Waste Quantity:	30
Quantity Unit:	G
Additional Code 1:	Not reported
Additional Code 2:	Not reported
Additional Code 3:	Not reported
Additional Code 4:	Not reported
Additional Code 5:	Not reported
Shipment Date:	19971204
Creation Date:	7/23/1998 0:00:00
Receipt Date:	19971211
Manifest ID:	97294812
Trans EPA ID:	ILD047267364
Trans Name:	Not reported
Trans 2 EPA ID:	Not reported
Trans 2 Name:	Not reported
TSDf EPA ID:	CAD044429835
Trans Name:	Not reported
TSDf Alt EPA ID:	CAD044429835
TSDf Alt Name:	Not reported
Waste Code Description:	133 - Aqueous solution with 10% or more total organic residues
RCRA Code:	D011
Meth Code:	D99 - Disposal, Other
Quantity Tons:	0.0417
Waste Quantity:	10
Quantity Unit:	G
Additional Code 1:	Not reported
Additional Code 2:	Not reported
Additional Code 3:	Not reported
Additional Code 4:	Not reported
Additional Code 5:	Not reported
Shipment Date:	19971125
Creation Date:	7/23/1998 0:00:00
Receipt Date:	19971205
Manifest ID:	96862394
Trans EPA ID:	ILD047267364
Trans Name:	Not reported
Trans 2 EPA ID:	DER000000968
Trans 2 Name:	Not reported
TSDf EPA ID:	CAD044429835
Trans Name:	Not reported
TSDf Alt EPA ID:	CAD044429835
TSDf Alt Name:	Not reported
Waste Code Description:	133 - Aqueous solution with 10% or more total organic residues
RCRA Code:	D011
Meth Code:	D99 - Disposal, Other
Quantity Tons:	0.0417
Waste Quantity:	10
Quantity Unit:	G
Additional Code 1:	Not reported
Additional Code 2:	Not reported
Additional Code 3:	Not reported
Additional Code 4:	Not reported
Additional Code 5:	Not reported

Map ID  
Direction  
Distance  
Elevation

MAP FINDINGS

Site

Database(s)

EDR ID Number  
EPA ID Number

**ADCOM EXPRESS INC (Continued)**

**1000334103**

Shipment Date: 19971110  
Creation Date: 7/23/1998 0:00:00  
Receipt Date: 19971112  
Manifest ID: 96862359  
Trans EPA ID: ILD047267364  
Trans Name: Not reported  
Trans 2 EPA ID: Not reported  
Trans 2 Name: Not reported  
TSDf EPA ID: CAD044429835  
Trans Name: Not reported  
TSDf Alt EPA ID: CAD044429835  
TSDf Alt Name: Not reported  
Waste Code Description: 133 - Aqueous solution with 10% or more total organic residues  
RCRA Code: D011  
Meth Code: D99 - Disposal, Other  
Quantity Tons: 0.1459  
Waste Quantity: 35  
Quantity Unit: G  
Additional Code 1: Not reported  
Additional Code 2: Not reported  
Additional Code 3: Not reported  
Additional Code 4: Not reported  
Additional Code 5: Not reported

Shipment Date: 19971028  
Creation Date: 7/23/1998 0:00:00  
Receipt Date: 19971029  
Manifest ID: 96862342  
Trans EPA ID: ILD047267364  
Trans Name: Not reported  
Trans 2 EPA ID: Not reported  
Trans 2 Name: Not reported  
TSDf EPA ID: CAD044429835  
Trans Name: Not reported  
TSDf Alt EPA ID: CAD044429835  
TSDf Alt Name: Not reported  
Waste Code Description: 133 - Aqueous solution with 10% or more total organic residues  
RCRA Code: D011  
Meth Code: D99 - Disposal, Other  
Quantity Tons: 0.1251  
Waste Quantity: 30  
Quantity Unit: G  
Additional Code 1: Not reported  
Additional Code 2: Not reported  
Additional Code 3: Not reported  
Additional Code 4: Not reported  
Additional Code 5: Not reported

Shipment Date: 19971009  
Creation Date: 7/23/1998 0:00:00  
Receipt Date: 19971020  
Manifest ID: 96862276  
Trans EPA ID: ILD047267364  
Trans Name: Not reported  
Trans 2 EPA ID: OKD981605363  
Trans 2 Name: Not reported  
TSDf EPA ID: CAD044429835



Map ID  
Direction  
Distance  
Elevation

MAP FINDINGS

Site

Database(s)

EDR ID Number  
EPA ID Number

ADCOM EXPRESS INC (Continued)

1000334103

Trans Name: Not reported  
TSDF Alt EPA ID: CAD044429835  
TSDF Alt Name: Not reported  
Waste Code Description: 133 - Aqueous solution with 10% or more total organic residues  
RCRA Code: D011  
Meth Code: D99 - Disposal, Other  
Quantity Tons: 0.0625  
Waste Quantity: 15  
Quantity Unit: G  
Additional Code 1: Not reported  
Additional Code 2: Not reported  
Additional Code 3: Not reported  
Additional Code 4: Not reported  
Additional Code 5: Not reported

Shipment Date: 19970926  
Creation Date: 7/23/1998 0:00:00  
Receipt Date: 19971003  
Manifest ID: 96862237  
Trans EPA ID: ILD047267364  
Trans Name: Not reported  
Trans 2 EPA ID: OKD981605363  
Trans 2 Name: Not reported  
TSDF EPA ID: CAD044429835  
Trans Name: Not reported  
TSDF Alt EPA ID: Not reported  
TSDF Alt Name: Not reported  
Waste Code Description: 133 - Aqueous solution with 10% or more total organic residues  
RCRA Code: D011  
Meth Code: D99 - Disposal, Other  
Quantity Tons: 0.2085  
Waste Quantity: 50  
Quantity Unit: G  
Additional Code 1: Not reported  
Additional Code 2: Not reported  
Additional Code 3: Not reported  
Additional Code 4: Not reported  
Additional Code 5: Not reported

Shipment Date: 19970910  
Creation Date: 7/23/1998 0:00:00  
Receipt Date: 19970911  
Manifest ID: 96862190  
Trans EPA ID: ILD047267364  
Trans Name: Not reported  
Trans 2 EPA ID: Not reported  
Trans 2 Name: Not reported  
TSDF EPA ID: CAD044429835  
Trans Name: Not reported  
TSDF Alt EPA ID: CAD044429835  
TSDF Alt Name: Not reported  
Waste Code Description: 133 - Aqueous solution with 10% or more total organic residues  
RCRA Code: D011  
Meth Code: D99 - Disposal, Other  
Quantity Tons: 0.0834  
Waste Quantity: 20  
Quantity Unit: G

Map ID  
Direction  
Distance  
Elevation

MAP FINDINGS

Site

Database(s)

EDR ID Number  
EPA ID Number

**ADCOM EXPRESS INC (Continued)**

**1000334103**

Additional Code 1:	Not reported
Additional Code 2:	Not reported
Additional Code 3:	Not reported
Additional Code 4:	Not reported
Additional Code 5:	Not reported
Shipment Date:	19970825
Creation Date:	7/23/1998 0:00:00
Receipt Date:	19970829
Manifest ID:	96862166
Trans EPA ID:	ILD047267364
Trans Name:	Not reported
Trans 2 EPA ID:	Not reported
Trans 2 Name:	Not reported
TSDf EPA ID:	CAD044429835
Trans Name:	Not reported
TSDf Alt EPA ID:	CAD044429835
TSDf Alt Name:	Not reported
Waste Code Description:	133 - Aqueous solution with 10% or more total organic residues
RCRA Code:	D011
Meth Code:	D99 - Disposal, Other
Quantity Tons:	0.0834
Waste Quantity:	20
Quantity Unit:	G
Additional Code 1:	Not reported
Additional Code 2:	Not reported
Additional Code 3:	Not reported
Additional Code 4:	Not reported
Additional Code 5:	Not reported
Additional Info:	
Year:	1996
Gen EPA ID:	ILD047267364
Shipment Date:	19961217
Creation Date:	5/20/1997 0:00:00
Receipt Date:	19961218
Manifest ID:	96398831
Trans EPA ID:	ILD047267364
Trans Name:	Not reported
Trans 2 EPA ID:	Not reported
Trans 2 Name:	Not reported
TSDf EPA ID:	CAT080022148
Trans Name:	Not reported
TSDf Alt EPA ID:	Not reported
TSDf Alt Name:	Not reported
Waste Code Description:	541 - Photochemicals / photo processing waste
RCRA Code:	D011
Meth Code:	H01 - Transfer Station
Quantity Tons:	0.0625
Waste Quantity:	15
Quantity Unit:	G
Additional Code 1:	Not reported
Additional Code 2:	Not reported
Additional Code 3:	Not reported
Additional Code 4:	Not reported
Additional Code 5:	Not reported

Map ID  
Direction  
Distance  
Elevation

MAP FINDINGS

Site

Database(s)

EDR ID Number  
EPA ID Number

**ADCOM EXPRESS INC (Continued)**

**1000334103**

Shipment Date: 19961216  
Creation Date: 5/20/1997 0:00:00  
Receipt Date: 19961218  
Manifest ID: 96398827  
Trans EPA ID: ILD047267364  
Trans Name: Not reported  
Trans 2 EPA ID: Not reported  
Trans 2 Name: Not reported  
TSDf EPA ID: CAT080022148  
Trans Name: Not reported  
TSDf Alt EPA ID: Not reported  
TSDf Alt Name: Not reported  
Waste Code Description: 541 - Photochemicals / photo processing waste  
RCRA Code: D011  
Meth Code: H01 - Transfer Station  
Quantity Tons: 0.0417  
Waste Quantity: 10  
Quantity Unit: G  
Additional Code 1: Not reported  
Additional Code 2: Not reported  
Additional Code 3: Not reported  
Additional Code 4: Not reported  
Additional Code 5: Not reported

Shipment Date: 19961210  
Creation Date: 6/26/1997 0:00:00  
Receipt Date: Not reported  
Manifest ID: 96398812  
Trans EPA ID: ILD047267364  
Trans Name: Not reported  
Trans 2 EPA ID: Not reported  
Trans 2 Name: Not reported  
TSDf EPA ID: CAT080022148  
Trans Name: Not reported  
TSDf Alt EPA ID: Not reported  
TSDf Alt Name: Not reported  
Waste Code Description: 541 - Photochemicals / photo processing waste  
RCRA Code: D011  
Meth Code: - Not reported  
Quantity Tons: 0  
Waste Quantity: 0  
Quantity Unit: G  
Additional Code 1: Not reported  
Additional Code 2: Not reported  
Additional Code 3: Not reported  
Additional Code 4: Not reported  
Additional Code 5: Not reported

Shipment Date: 19961209  
Creation Date: 5/20/1997 0:00:00  
Receipt Date: 19961218  
Manifest ID: 96198891  
Trans EPA ID: ILD047267364  
Trans Name: Not reported  
Trans 2 EPA ID: Not reported  
Trans 2 Name: Not reported  
TSDf EPA ID: CAT080022148

Map ID  
Direction  
Distance  
Elevation

MAP FINDINGS

Site

Database(s)

EDR ID Number  
EPA ID Number

ADCOM EXPRESS INC (Continued)

1000334103

Trans Name: Not reported  
TSDf Alt EPA ID: Not reported  
TSDf Alt Name: Not reported  
Waste Code Description: 341 - Organic liquids (nonsolvents) with halogens  
RCRA Code: D011  
Meth Code: H01 - Transfer Station  
Quantity Tons: 0.0333  
Waste Quantity: 8  
Quantity Unit: G  
Additional Code 1: Not reported  
Additional Code 2: Not reported  
Additional Code 3: Not reported  
Additional Code 4: Not reported  
Additional Code 5: Not reported

Shipment Date: 19961014  
Creation Date: 6/11/1997 0:00:00  
Receipt Date: Not reported  
Manifest ID: 96199154  
Trans EPA ID: ILD047267364  
Trans Name: Not reported  
Trans 2 EPA ID: Not reported  
Trans 2 Name: Not reported  
TSDf EPA ID: CAT080022148  
Trans Name: Not reported  
TSDf Alt EPA ID: Not reported  
TSDf Alt Name: Not reported  
Waste Code Description: 541 - Photochemicals / photo processing waste  
RCRA Code: D011  
Meth Code: - Not reported  
Quantity Tons: 0.0417  
Waste Quantity: 10  
Quantity Unit: G  
Additional Code 1: Not reported  
Additional Code 2: Not reported  
Additional Code 3: Not reported  
Additional Code 4: Not reported  
Additional Code 5: Not reported

Shipment Date: 19961002  
Creation Date: 6/11/1997 0:00:00  
Receipt Date: Not reported  
Manifest ID: 96199128  
Trans EPA ID: ILD047267364  
Trans Name: Not reported  
Trans 2 EPA ID: Not reported  
Trans 2 Name: Not reported  
TSDf EPA ID: CAT080022148  
Trans Name: Not reported  
TSDf Alt EPA ID: CAT080022148  
TSDf Alt Name: Not reported  
Waste Code Description: 541 - Photochemicals / photo processing waste  
RCRA Code: D011  
Meth Code: - Not reported  
Quantity Tons: 0.0417  
Waste Quantity: 10  
Quantity Unit: G

Map ID  
Direction  
Distance  
Elevation

MAP FINDINGS

Site

Database(s)

EDR ID Number  
EPA ID Number

**ADCOM EXPRESS INC (Continued)**

**1000334103**

Additional Code 1:	Not reported
Additional Code 2:	Not reported
Additional Code 3:	Not reported
Additional Code 4:	Not reported
Additional Code 5:	Not reported
Shipment Date:	19960930
Creation Date:	5/20/1997 0:00:00
Receipt Date:	19961004
Manifest ID:	96199135
Trans EPA ID:	ILD047267364
Trans Name:	Not reported
Trans 2 EPA ID:	Not reported
Trans 2 Name:	Not reported
TSDf EPA ID:	CAT080022148
Trans Name:	Not reported
TSDf Alt EPA ID:	Not reported
TSDf Alt Name:	Not reported
Waste Code Description:	541 - Photochemicals / photo processing waste
RCRA Code:	D011
Meth Code:	H01 - Transfer Station
Quantity Tons:	0.0417
Waste Quantity:	10
Quantity Unit:	G
Additional Code 1:	Not reported
Additional Code 2:	Not reported
Additional Code 3:	Not reported
Additional Code 4:	Not reported
Additional Code 5:	Not reported
Shipment Date:	19960927
Creation Date:	6/11/1997 0:00:00
Receipt Date:	Not reported
Manifest ID:	96199082
Trans EPA ID:	ILD047267364
Trans Name:	Not reported
Trans 2 EPA ID:	Not reported
Trans 2 Name:	Not reported
TSDf EPA ID:	CAT080022148
Trans Name:	Not reported
TSDf Alt EPA ID:	Not reported
TSDf Alt Name:	Not reported
Waste Code Description:	541 - Photochemicals / photo processing waste
RCRA Code:	D011
Meth Code:	- Not reported
Quantity Tons:	0.0417
Waste Quantity:	10
Quantity Unit:	G
Additional Code 1:	Not reported
Additional Code 2:	Not reported
Additional Code 3:	Not reported
Additional Code 4:	Not reported
Additional Code 5:	Not reported
Shipment Date:	19960823
Creation Date:	5/30/1997 0:00:00
Receipt Date:	19960830

Map ID  
Direction  
Distance  
Elevation

MAP FINDINGS

Site

Database(s)

EDR ID Number  
EPA ID Number

**ADCOM EXPRESS INC (Continued)**

**1000334103**

Manifest ID:	96199066
Trans EPA ID:	ILD047267364
Trans Name:	Not reported
Trans 2 EPA ID:	Not reported
Trans 2 Name:	Not reported
TSDF EPA ID:	CAT080022148
Trans Name:	Not reported
TSDF Alt EPA ID:	Not reported
TSDF Alt Name:	Not reported
Waste Code Description:	541 - Photochemicals / photo processing waste
RCRA Code:	D011
Meth Code:	H01 - Transfer Station
Quantity Tons:	0.0417
Waste Quantity:	10
Quantity Unit:	G
Additional Code 1:	Not reported
Additional Code 2:	Not reported
Additional Code 3:	Not reported
Additional Code 4:	Not reported
Additional Code 5:	Not reported
Shipment Date:	19960815
Creation Date:	5/30/1997 0:00:00
Receipt Date:	19960822
Manifest ID:	96199055
Trans EPA ID:	ILD047267364
Trans Name:	Not reported
Trans 2 EPA ID:	Not reported
Trans 2 Name:	Not reported
TSDF EPA ID:	CAT080022148
Trans Name:	Not reported
TSDF Alt EPA ID:	Not reported
TSDF Alt Name:	Not reported
Waste Code Description:	541 - Photochemicals / photo processing waste
RCRA Code:	D011
Meth Code:	H01 - Transfer Station
Quantity Tons:	0.0417
Waste Quantity:	10
Quantity Unit:	G
Additional Code 1:	Not reported
Additional Code 2:	Not reported
Additional Code 3:	Not reported
Additional Code 4:	Not reported
Additional Code 5:	Not reported
Additional Info:	
Year:	1995
Gen EPA ID:	ILD047267364
Shipment Date:	19951025
Creation Date:	7/26/1996 0:00:00
Receipt Date:	19951031
Manifest ID:	95462217
Trans EPA ID:	ILD047267364
Trans Name:	Not reported
Trans 2 EPA ID:	Not reported
Trans 2 Name:	Not reported

Map ID  
Direction  
Distance  
Elevation

MAP FINDINGS

Site

Database(s)

EDR ID Number  
EPA ID Number

**ADCOM EXPRESS INC (Continued)**

**1000334103**

TSDF EPA ID: CAT080022148  
Trans Name: Not reported  
TSDF Alt EPA ID: Not reported  
TSDF Alt Name: Not reported  
Waste Code Description: 541 - Photochemicals / photo processing waste  
RCRA Code: D011  
Meth Code: H01 - Transfer Station  
Quantity Tons: 0.0417  
Waste Quantity: 10  
Quantity Unit: G  
Additional Code 1: Not reported  
Additional Code 2: Not reported  
Additional Code 3: Not reported  
Additional Code 4: Not reported  
Additional Code 5: Not reported

Shipment Date: 19950810  
Creation Date: 4/2/1996 0:00:00  
Receipt Date: 19950811  
Manifest ID: 95462111  
Trans EPA ID: ILD047267364  
Trans Name: Not reported  
Trans 2 EPA ID: Not reported  
Trans 2 Name: Not reported  
TSDF EPA ID: CAT080022148  
Trans Name: Not reported  
TSDF Alt EPA ID: CAT080022148  
TSDF Alt Name: Not reported  
Waste Code Description: 541 - Photochemicals / photo processing waste  
RCRA Code: D011  
Meth Code: H01 - Transfer Station  
Quantity Tons: 0.0625  
Waste Quantity: 15  
Quantity Unit: G  
Additional Code 1: Not reported  
Additional Code 2: Not reported  
Additional Code 3: Not reported  
Additional Code 4: Not reported  
Additional Code 5: Not reported

Shipment Date: 19950131  
Creation Date: 3/29/1996 0:00:00  
Receipt Date: 19950203  
Manifest ID: 95016692  
Trans EPA ID: ILD047267364  
Trans Name: Not reported  
Trans 2 EPA ID: Not reported  
Trans 2 Name: Not reported  
TSDF EPA ID: CAT080022148  
Trans Name: Not reported  
TSDF Alt EPA ID: CAT080022148  
TSDF Alt Name: Not reported  
Waste Code Description: 541 - Photochemicals / photo processing waste  
RCRA Code: D011  
Meth Code: H01 - Transfer Station  
Quantity Tons: 0.0625  
Waste Quantity: 15

Map ID  
Direction  
Distance  
Elevation

MAP FINDINGS

Site

Database(s)

EDR ID Number  
EPA ID Number

**ADCOM EXPRESS INC (Continued)**

**1000334103**

Quantity Unit: G  
Additional Code 1: Not reported  
Additional Code 2: Not reported  
Additional Code 3: Not reported  
Additional Code 4: Not reported  
Additional Code 5: Not reported

Additional Info:

Year: 1994  
Gen EPA ID: ILD047267364

Shipment Date: 19940922  
Creation Date: 3/26/1996 0:00:00  
Receipt Date: 19940926  
Manifest ID: 95016421  
Trans EPA ID: ILD047267364  
Trans Name: Not reported  
Trans 2 EPA ID: Not reported  
Trans 2 Name: Not reported  
TSDf EPA ID: CAT080022148  
Trans Name: Not reported  
TSDf Alt EPA ID: Not reported  
TSDf Alt Name: Not reported  
Waste Code Description: 541 - Photochemicals / photo processing waste  
RCRA Code: D011  
Meth Code: H01 - Transfer Station  
Quantity Tons: 0.0542  
Waste Quantity: 13  
Quantity Unit: G  
Additional Code 1: Not reported  
Additional Code 2: Not reported  
Additional Code 3: Not reported  
Additional Code 4: Not reported  
Additional Code 5: Not reported

Shipment Date: 19940413  
Creation Date: 3/25/1996 0:00:00  
Receipt Date: 19940415  
Manifest ID: 93414276  
Trans EPA ID: ILD047267364  
Trans Name: Not reported  
Trans 2 EPA ID: ILD047267364  
Trans 2 Name: Not reported  
TSDf EPA ID: CAT080022148  
Trans Name: Not reported  
TSDf Alt EPA ID: CAT080022148  
TSDf Alt Name: Not reported  
Waste Code Description: 541 - Photochemicals / photo processing waste  
RCRA Code: D011  
Meth Code: H01 - Transfer Station  
Quantity Tons: 0.0625  
Waste Quantity: 15  
Quantity Unit: G  
Additional Code 1: Not reported  
Additional Code 2: Not reported  
Additional Code 3: Not reported  
Additional Code 4: Not reported



Map ID  
 Direction  
 Distance  
 Elevation

MAP FINDINGS

Site

Database(s)

EDR ID Number  
 EPA ID Number

**ADCOM EXPRESS INC (Continued)**

**1000334103**

Additional Code 5: Not reported

**49**  
**SSW**  
**1/8-1/4**  
**0.177 mi.**  
**936 ft.**

**CROSSMARK**  
**18400 S 76TH AVE**  
**TINLEY PARK, IL 60477**

**RCRA-SQG 1008402719**  
**ILR000137513**

**Relative:**  
**Higher**  
**Actual:**  
**700 ft.**

RCRA Listings:  
 Date Form Received by Agency: 20050923  
 Handler Name: Crossmark  
 Handler Address: 18400 S 76TH AVE  
 Handler City,State,Zip: TINLEY PARK, IL 60477  
 EPA ID: ILR000137513  
 Contact Name: KENNETH RUTHERFORD  
 Contact Address: Not reported  
 Contact City,State,Zip: Not reported  
 Contact Telephone: 708-429-9704  
 Contact Fax: Not reported  
 Contact Email: Not reported  
 Contact Title: Not reported  
 EPA Region: 05  
 Land Type: Private  
 Federal Waste Generator Description: Small Quantity Generator  
 Non-Notifier: Not reported  
 Biennial Report Cycle: Not reported  
 Accessibility: Not reported  
 Active Site Indicator: Handler Activities  
 State District Owner: Not reported  
 State District: DESPLAINES  
 Mailing Address: 18400 S 76TH AVE  
 Mailing City,State,Zip: TINLEY PARK, IL 60477  
 Owner Name: Crossmark  
 Owner Type: Private  
 Operator Name: Crossmark  
 Operator Type: Private  
 Short-Term Generator Activity: No  
 Importer Activity: No  
 Mixed Waste Generator: No  
 Transporter Activity: No  
 Transfer Facility Activity: No  
 Recycler Activity with Storage: No  
 Small Quantity On-Site Burner Exemption: No  
 Smelting Melting and Refining Furnace Exemption: No  
 Underground Injection Control: No  
 Off-Site Waste Receipt: No  
 Universal Waste Indicator: No  
 Universal Waste Destination Facility: No  
 Federal Universal Waste: No  
 Active Site State-Reg Handler: ---  
 Federal Facility Indicator: Not reported  
 Hazardous Secondary Material Indicator: NN  
 Sub-Part K Indicator: Not reported  
 2018 GPRA Permit Baseline: Not on the Baseline  
 2018 GPRA Renewals Baseline: Not on the Baseline  
 202 GPRA Corrective Action Baseline: No  
 Subject to Corrective Action Universe: No  
 Non-TSDFs Where RCRA CA has Been Imposed Universe: No

Map ID  
Direction  
Distance  
Elevation

MAP FINDINGS

Site

Database(s)

EDR ID Number  
EPA ID Number

**CROSSMARK (Continued)**

**1008402719**

Corrective Action Priority Ranking:	No NCAPS ranking
Environmental Control Indicator:	No
Institutional Control Indicator:	No
Human Exposure Controls Indicator:	N/A
Groundwater Controls Indicator:	N/A
Significant Non-Complier Universe:	No
Unaddressed Significant Non-Complier Universe:	No
Addressed Significant Non-Complier Universe:	No
Significant Non-Complier With a Compliance Schedule Universe:	No
Financial Assurance Required:	Not reported
Handler Date of Last Change:	20150414
Recognized Trader-Importer:	No
Recognized Trader-Exporter:	No
Importer of Spent Lead Acid Batteries:	No
Exporter of Spent Lead Acid Batteries:	No
Recycler Activity Without Storage:	Not reported
Manifest Broker:	Not reported
Sub-Part P Indicator:	No

Hazardous Waste Summary:

Waste Code:	D001
Waste Description:	Ignitable Waste

Handler - Owner Operator:

Owner/Operator Indicator:	Owner
Owner/Operator Name:	CROSSMARK
Legal Status:	Private
Date Became Current:	20050923
Date Ended Current:	Not reported
Owner/Operator Address:	Not reported
Owner/Operator City,State,Zip:	Not reported
Owner/Operator Telephone:	Not reported
Owner/Operator Telephone Ext:	Not reported
Owner/Operator Fax:	Not reported
Owner/Operator Email:	Not reported

Owner/Operator Indicator:	Operator
Owner/Operator Name:	CROSSMARK
Legal Status:	Private
Date Became Current:	20050923
Date Ended Current:	Not reported
Owner/Operator Address:	Not reported
Owner/Operator City,State,Zip:	Not reported
Owner/Operator Telephone:	Not reported
Owner/Operator Telephone Ext:	Not reported
Owner/Operator Fax:	Not reported
Owner/Operator Email:	Not reported

Historic Generators:

Receive Date:	20050923
Handler Name:	CROSSMARK
Federal Waste Generator Description:	Small Quantity Generator
State District Owner:	Not reported
Large Quantity Handler of Universal Waste:	No
Recognized Trader Importer:	No

Map ID  
 Direction  
 Distance  
 Elevation

MAP FINDINGS

Site

Database(s)

EDR ID Number  
 EPA ID Number

**CROSSMARK (Continued)**

**1008402719**

Recognized Trader Exporter:	No
Spent Lead Acid Battery Importer:	No
Spent Lead Acid Battery Exporter:	No
Current Record:	Yes
Non Storage Recycler Activity:	Not reported
Electronic Manifest Broker:	Not reported
List of NAICS Codes and Descriptions:	
NAICS Codes:	No NAICS Codes Found
Facility Has Received Notices of Violations:	
Violations:	No Violations Found
Evaluation Action Summary:	
Evaluations:	No Evaluations Found

**N50**  
**WSW**  
**1/8-1/4**  
**0.195 mi.**  
**1027 ft.**

**TINLEY PARK, VILLAGE OF**  
**7980 WEST 183RD STREET**  
**TINLEY PARK, IL 60477**  
**Site 1 of 3 in cluster N**

**IL LUST S119030151**  
**IL SPILLS N/A**

**Relative:**  
**Lower**  
**Actual:**  
**699 ft.**

**LUST:**

Name:	TINLEY PARK, VILLAGE OF
Address:	7980 WEST 183RD STREET
City,State,Zip:	TINLEY PARK, IL 60477
Incident Num:	20160936
IL EPA Id:	314910009
Product:	Gasoline
IEMA Date:	2016-10-12
Project Manager:	Urish
Project Manager Phone:	(217) 524-5596
Email:	Matt.Urish@illinois.gov
PRP Name:	Village of Tinley Park
PRP Contact:	James Galati
PRP Address:	16250 Oak Park Avenue
PRP City,St,Zip:	Tinley Park, IL 60477
PRP Phone:	(708) 444-5595
Site Classification:	Not reported
Section 57.5(g) Letter:	734
Date Section 57.5(g) Letter:	Not reported
Non LUST Determination Letter:	Not reported
20 Report Received:	2016-12-12
45 Report Received:	2016-12-12
<b>No Further Remediation Letter: 2020-03-17</b>	
No Further Remediation Date Recorded: Not reported	
Heating Oil Date:	Not reported
Non-Lust LR Date:	Not reported

**SPILLS:**

Name:	Not reported
City,State,Zip:	TINLEY PARK, IL
Incident ID:	20160936
Incident Date:	10/12/2016
Date Received:	Not reported

Map ID  
 Direction  
 Distance  
 Elevation

MAP FINDINGS

Site

Database(s)

EDR ID Number  
 EPA ID Number

**TINLEY PARK, VILLAGE OF (Continued)**

**S119030151**

Lust Ind: Yes  
 Facility Address: 7980 W. 183RD ST  
 Facility City: TINLEY PARK  
 PRP Name: Village of Tinley Park  
 AC: Not reported  
 Source Table: dbo\_tbl\_CONSTRUCTION101

**N51**  
**WSW**  
**1/8-1/4**  
**0.195 mi.**  
**1027 ft.**

**TINLEY PARK DEPARTMENT OF PUBLIC WORKS**  
**7980 W. 183RD STREET**  
**TINLEY PARK, IL 60477**

**IL UST U000793295**  
**N/A**

**Site 2 of 3 in cluster N**

**Relative:**  
**Lower**  
**Actual:**  
**699 ft.**

**UST:**  
 Name: TINLEY PARK DEPARTMENT OF PUBLIC WORKS  
 Address: 7980 W. 183RD STREET  
 City: TINLEY PARK  
 Zip: 60477  
 Facility ID: 2019137  
 Facility Status: ACTIVE  
**Facility Type: CITY / TOWN**  
 Owner Id: U0015031  
 Owner Name: Village of Tinley Park  
 Owner Address: 17355 S. 68th Court  
 Owner City,St,Zip: Tinley Park, IL 60477

Tank Number: 1  
**Tank Status: Removed**  
 Tank Capacity: 9500  
 Tank Substance: Gasoline  
 Last Used Date: 10/1/2016  
 OSFM First Notify Date: 3/27/1986  
 Red Tag Issue Date: Not reported  
 Install Date: 1/1/1977  
**Green Tag Decal: X002915**  
**Green Tag Issue Date: 10/6/2022**  
**Green Tag Expire Date: 12/31/2024**  
 Fee Due: \$0.00  
 Motor Fuel Permit Inspection Date: 10/6/2022  
 Motor Fuel Permit Expiration Date: 12/31/2024  
 MOTOR FUEL TYPE: Fleet  
 Pending Nov: N  
 IEMA: 16-0786 ,16-0936 ,20160786 ,20160936  
 Equipment Type: Corrosion Prot - Piping  
 Equipment: Fiberglass Non-Corrosive  
 Last Passing Date: N/A  
 Test Expire Date: N/A  
 Removed Date: 10/12/2016  
 Abandoned Date: Not reported

Tank Number: 2  
**Tank Status: Removed**  
 Tank Capacity: 9500  
 Tank Substance: Gasoline  
 Last Used Date: 10/1/2016  
 OSFM First Notify Date: 3/27/1986  
 Red Tag Issue Date: Not reported

Map ID  
Direction  
Distance  
Elevation

MAP FINDINGS

Site

Database(s)

EDR ID Number  
EPA ID Number

TINLEY PARK DEPARTMENT OF PUBLIC WORKS (Continued)

U000793295

Install Date: 1/1/1977  
**Green Tag Decal:** X002915  
**Green Tag Issue Date:** 10/6/2022  
**Green Tag Expire Date:** 12/31/2024  
Fee Due: \$0.00  
Motor Fuel Permit Inspection Date: 10/6/2022  
Motor Fuel Permit Expiration Date: 12/31/2024  
MOTOR FUEL TYPE: Fleet  
Pending Nov: N  
IEMA: Not reported  
Equipment Type: Corrosion Prot - Piping  
Equipment: Fiberglass Non-Corrosive  
Last Passing Date: N/A  
Test Expire Date: N/A  
Removed Date: 10/12/2016  
Abandoned Date: Not reported

Tank Number: 3  
**Tank Status:** Currently in use  
Tank Capacity: 950  
Tank Substance: Diesel Fuel  
Last Used Date: Not reported  
OSFM First Notify Date: 3/27/1986  
Red Tag Issue Date: Not reported  
Install Date: 1/1/1977  
**Green Tag Decal:** X002915  
**Green Tag Issue Date:** 10/6/2022  
**Green Tag Expire Date:** 12/31/2024  
Fee Due: \$0.00  
Motor Fuel Permit Inspection Date: 10/6/2022  
Motor Fuel Permit Expiration Date: 12/31/2024  
MOTOR FUEL TYPE: Fleet  
Pending Nov: N  
IEMA: Not reported  
Equipment Type: Corrosion Prot - Piping  
Equipment: Fiberglass Non-Corrosive  
Last Passing Date: N/A  
Test Expire Date: N/A  
Removed Date: Not reported  
Abandoned Date: Not reported

Tank Number: 4  
**Tank Status:** Removed  
Tank Capacity: 950  
Tank Substance: Used Oil  
Last Used Date: 11/10/1998  
OSFM First Notify Date: 3/27/1986  
Red Tag Issue Date: Not reported  
Install Date: 1/1/1977  
**Green Tag Decal:** X002915  
**Green Tag Issue Date:** 10/6/2022  
**Green Tag Expire Date:** 12/31/2024  
Fee Due: \$0.00  
Motor Fuel Permit Inspection Date: 10/6/2022  
Motor Fuel Permit Expiration Date: 12/31/2024

Map ID  
Direction  
Distance  
Elevation

MAP FINDINGS

Site

Database(s)

EDR ID Number  
EPA ID Number

TINLEY PARK DEPARTMENT OF PUBLIC WORKS (Continued)

U000793295

MOTOR FUEL TYPE: Fleet  
Pending Nov: N  
IEMA: Not reported  
Equipment Type: Not reported  
Equipment: Not reported  
Last Passing Date: Not reported  
Test Expire Date: Not reported  
Removed Date: 2/22/2001  
Abandoned Date: Not reported

Tank Number: 5  
**Tank Status:** **Currently in use**  
Tank Capacity: 6000  
Tank Substance: Diesel Fuel  
Last Used Date: Not reported  
OSFM First Notify Date: 7/22/1997  
Red Tag Issue Date: Not reported  
Install Date: 11/1/1991  
**Green Tag Decal:** **X002915**  
**Green Tag Issue Date:** **10/6/2022**  
**Green Tag Expire Date:** **12/31/2024**  
Fee Due: \$0.00  
Motor Fuel Permit Inspection Date: 10/6/2022  
Motor Fuel Permit Expiration Date: 12/31/2024  
MOTOR FUEL TYPE: Fleet  
Pending Nov: N  
IEMA: Not reported  
Equipment Type: Corrosion Prot - Piping  
Equipment: Fiberglass Non-Corrosive  
Last Passing Date: N/A  
Test Expire Date: N/A  
Removed Date: Not reported  
Abandoned Date: Not reported

Tank Number: 6  
**Tank Status:** **Currently in use**  
Tank Capacity: 600  
Tank Substance: Used Oil  
Last Used Date: Not reported  
OSFM First Notify Date: 3/22/2001  
Red Tag Issue Date: Not reported  
Install Date: 2/23/2001  
**Green Tag Decal:** **X002915**  
**Green Tag Issue Date:** **10/6/2022**  
**Green Tag Expire Date:** **12/31/2024**  
Fee Due: \$0.00  
Motor Fuel Permit Inspection Date: 10/6/2022  
Motor Fuel Permit Expiration Date: 12/31/2024  
MOTOR FUEL TYPE: Fleet  
Pending Nov: N  
IEMA: Not reported  
Equipment Type: Corrosion Prot - Piping  
Equipment: Fiberglass Non-Corrosive  
Last Passing Date: N/A  
Test Expire Date: N/A

Map ID  
Direction  
Distance  
Elevation

MAP FINDINGS

Site

Database(s)

EDR ID Number  
EPA ID Number

TINLEY PARK DEPARTMENT OF PUBLIC WORKS (Continued)

U000793295

Removed Date: Not reported  
Abandoned Date: Not reported

Tank Number: 7  
**Tank Status:** **Currently in use**  
Tank Capacity: 10000  
Tank Substance: Gasoline - Regular  
Last Used Date: Not reported  
OSFM First Notify Date: 1/3/2017  
Red Tag Issue Date: Not reported  
Install Date: 10/14/2016  
**Green Tag Decal:** **X002915**  
**Green Tag Issue Date:** **10/6/2022**  
**Green Tag Expire Date:** **12/31/2024**  
Fee Due: \$0.00  
Motor Fuel Permit Inspection Date: 10/6/2022  
Motor Fuel Permit Expiration Date: 12/31/2024  
MOTOR FUEL TYPE: Fleet  
Pending Nov: N  
IEMA: Not reported  
Equipment Type: Corrosion Prot - Piping  
Equipment: Fiberglass Non-Corrosive  
Last Passing Date: N/A  
Test Expire Date: N/A  
Removed Date: Not reported  
Abandoned Date: Not reported

Tank Number: 8  
**Tank Status:** **Currently in use**  
Tank Capacity: 10000  
Tank Substance: Gasoline - Regular  
Last Used Date: Not reported  
OSFM First Notify Date: 1/3/2017  
Red Tag Issue Date: Not reported  
Install Date: 10/14/2016  
**Green Tag Decal:** **X002915**  
**Green Tag Issue Date:** **10/6/2022**  
**Green Tag Expire Date:** **12/31/2024**  
Fee Due: \$0.00  
Motor Fuel Permit Inspection Date: 10/6/2022  
Motor Fuel Permit Expiration Date: 12/31/2024  
MOTOR FUEL TYPE: Fleet  
Pending Nov: N  
IEMA: Not reported  
Equipment Type: Corrosion Prot - Piping  
Equipment: Fiberglass Non-Corrosive  
Last Passing Date: N/A  
Test Expire Date: N/A  
Removed Date: Not reported  
Abandoned Date: Not reported

MAP FINDINGS

Map ID  
Direction  
Distance  
Elevation

Site

Database(s)

EDR ID Number  
EPA ID Number

**N52**  
**WSW**  
**1/8-1/4**  
**0.195 mi.**  
**1027 ft.**

**TINLEY PARK PUBLIC WORKS**  
**7980 WEST 183RD STREET**  
**TINLEY PARK, IL 60477**

**IL LUST** **S119030100**  
**IL SPILLS** **N/A**

**Site 3 of 3 in cluster N**

**Relative:**  
**Lower**  
**Actual:**  
**699 ft.**

**LUST:**  
Name: TINLEY PARK PUBLIC WORKS  
Address: 7980 WEST 183RD STREET  
City,State,Zip: TINLEY PARK, IL 60477  
Incident Num: 20160786  
IL EPA Id: 314910009  
Product: Gasoline  
IEMA Date: 2016-08-29  
Project Manager: Urish  
Project Manager Phone: (217) 524-5596  
Email: Matt.Urish@illinois.gov  
PRP Name: Tinley Park, Village of  
PRP Contact: David Galati  
PRP Address: 16250 Oak Park Avenue  
PRP City,St,Zip: Tinley Park, IL 60477  
PRP Phone: (708) 444-5594  
Site Classification: Not reported  
Section 57.5(g) Letter: 734  
Date Section 57.5(g) Letter: Not reported  
Non LUST Determination Letter: Not reported  
20 Report Received: 2016-09-26  
45 Report Received: 2016-12-12  
**No Further Remediation Letter: 2020-03-17**  
No Further Remediation Date Recorded: Not reported  
Heating Oil Date: Not reported  
Non-Lust LR Date: Not reported

**SPILLS:**  
Name: Not reported  
City,State,Zip: TINLEY PARK, IL  
Incident ID: 20160786  
Incident Date: 08/27/2016  
Date Received: Not reported  
Lust Ind: Yes  
Facility Address: 7980 W. 183RD ST  
Facility City: TINLEY PARK  
PRP Name: Village of Tinley Park  
AC: Not reported  
Source Table: dbo\_tbl\_CONSTRUCTION101

**53**  
**South**  
**1/8-1/4**  
**0.235 mi.**  
**1243 ft.**

**LIBERTY GRAPHICS**  
**18625 W CREEK DR**  
**TINLEY PARK, IL 60477**

**RCRA-SQG** **1001487572**  
**FINDS** **ILR000065615**  
**ECHO**

**Relative:**  
**Lower**  
**Actual:**  
**695 ft.**

**RCRA Listings:**  
Date Form Received by Agency: 19990707  
Handler Name: Liberty Graphics  
Handler Address: 18625 W CREEK DR  
Handler City,State,Zip: TINLEY PARK, IL 60477  
EPA ID: ILR000065615  
Contact Name: WILLIAM KIELL



Map ID  
 Direction  
 Distance  
 Elevation

MAP FINDINGS

Site

Database(s)

EDR ID Number  
 EPA ID Number

**LIBERTY GRAPHICS (Continued)**

**1001487572**

Contact Address:	18625 W CREEK DR
Contact City,State,Zip:	TINLEY PARK, IL 60477
Contact Telephone:	708-633-7450
Contact Fax:	Not reported
Contact Email:	Not reported
Contact Title:	Not reported
EPA Region:	05
Land Type:	Private
Federal Waste Generator Description:	Small Quantity Generator
Non-Notifier:	Not reported
Biennial Report Cycle:	Not reported
Accessibility:	Not reported
Active Site Indicator:	Handler Activities
State District Owner:	Not reported
State District:	DESPLAINES
Mailing Address:	18625 W CREEK DR
Mailing City,State,Zip:	TINLEY PARK, IL 60477
Owner Name:	Corporation
Owner Type:	Private
Operator Name:	Not reported
Operator Type:	Not reported
Short-Term Generator Activity:	No
Importer Activity:	No
Mixed Waste Generator:	No
Transporter Activity:	No
Transfer Facility Activity:	No
Recycler Activity with Storage:	No
Small Quantity On-Site Burner Exemption:	No
Smelting Melting and Refining Furnace Exemption:	No
Underground Injection Control:	No
Off-Site Waste Receipt:	No
Universal Waste Indicator:	No
Universal Waste Destination Facility:	No
Federal Universal Waste:	No
Active Site State-Reg Handler:	---
Federal Facility Indicator:	Not reported
Hazardous Secondary Material Indicator:	NN
Sub-Part K Indicator:	Not reported
2018 GPRC Permit Baseline:	Not on the Baseline
2018 GPRC Renewals Baseline:	Not on the Baseline
202 GPRC Corrective Action Baseline:	No
Subject to Corrective Action Universe:	No
Non-TSDFs Where RCRA CA has Been Imposed Universe:	No
Corrective Action Priority Ranking:	No NCAPS ranking
Environmental Control Indicator:	No
Institutional Control Indicator:	No
Human Exposure Controls Indicator:	N/A
Groundwater Controls Indicator:	N/A
Significant Non-Complier Universe:	No
Unaddressed Significant Non-Complier Universe:	No
Addressed Significant Non-Complier Universe:	No
Significant Non-Complier With a Compliance Schedule Universe:	No
Financial Assurance Required:	Not reported
Handler Date of Last Change:	20000915
Recognized Trader-Importer:	No
Recognized Trader-Exporter:	No
Importer of Spent Lead Acid Batteries:	No

Map ID  
Direction  
Distance  
Elevation

MAP FINDINGS

Site

Database(s)

EDR ID Number  
EPA ID Number

**LIBERTY GRAPHICS (Continued)**

**1001487572**

Exporter of Spent Lead Acid Batteries:	No
Recycler Activity Without Storage:	Not reported
Manifest Broker:	Not reported
Sub-Part P Indicator:	No

Hazardous Waste Summary:

Waste Code:	D001
Waste Description:	Ignitable Waste

Handler - Owner Operator:

Owner/Operator Indicator:	Owner
Owner/Operator Name:	CORPORATION
Legal Status:	Private
Date Became Current:	Not reported
Date Ended Current:	Not reported
Owner/Operator Address:	18625 W CREEK DR
Owner/Operator City,State,Zip:	TINLEY PARK, IL 60477
Owner/Operator Telephone:	708-633-7450
Owner/Operator Telephone Ext:	Not reported
Owner/Operator Fax:	Not reported
Owner/Operator Email:	Not reported

Historic Generators:

Receive Date:	19990707
Handler Name:	LIBERTY GRAPHICS
Federal Waste Generator Description:	Small Quantity Generator
State District Owner:	Not reported
Large Quantity Handler of Universal Waste:	No
Recognized Trader Importer:	No
Recognized Trader Exporter:	No
Spent Lead Acid Battery Importer:	No
Spent Lead Acid Battery Exporter:	No
Current Record:	Yes
Non Storage Recycler Activity:	Not reported
Electronic Manifest Broker:	Not reported

List of NAICS Codes and Descriptions:

NAICS Codes:	No NAICS Codes Found
--------------	----------------------

Facility Has Received Notices of Violations:

Violations:	No Violations Found
-------------	---------------------

Evaluation Action Summary:

Evaluations:	No Evaluations Found
--------------	----------------------

FINDS:

Registry ID:	110003051811
--------------	--------------

[Click Here for FRS Facility Detail Report:](#)

Environmental Interest/Information System:

ACES (Illinois - Agency Compliance And Enforcement System) is the

Map ID  
 Direction  
 Distance  
 Elevation

MAP FINDINGS

Site

Database(s)

EDR ID Number  
 EPA ID Number

**LIBERTY GRAPHICS (Continued)**

**1001487572**

Illinois EPA Project to facilitate the permitting operations RCRAInfo is a national information system that supports the Resource Conservation and Recovery Act (RCRA) program through the tracking of events and activities related to facilities that generate, transport, and treat, store, or dispose of hazardous waste. RCRAInfo allows RCRA program staff to track the notification, permit, compliance, and corrective action activities required under RCRA.

[Click this hyperlink](#) while viewing on your computer to access additional FINDS: detail in the EDR Site Report.

**ECHO:**

Envid: 1001487572  
 Registry ID: 110003051811  
 DFR URL: <http://echo.epa.gov/detailed-facility-report?fid=110003051811>  
 Name: LIBERTY GRAPHICS  
 Address: 18625 W CREEK DR  
 City,State,Zip: TINLEY PARK, IL 60477

**54**  
**South**  
**1/8-1/4**  
**0.237 mi.**  
**1253 ft.**

**LANKFORD CONSTRUCTION**  
**18521 SPRING CREEK DR STE G**  
**TINLEY PARK, IL 60477**

**RCRA-SQG 1024879717**  
**ILR000199059**

**Relative:**  
**Lower**  
**Actual:**  
**693 ft.**

RCRA Listings:  
 Date Form Received by Agency: 20200319  
 Handler Name: Lankford Construction  
 Handler Address: 18521 SPRING CREEK DR STE G  
 Handler City,State,Zip: TINLEY PARK, IL 60477  
 EPA ID: ILR000199059  
 Contact Name: MARK ZAMIAR  
 Contact Address: 18521 SPRING CREEK DR STE G  
 Contact City,State,Zip: TINLEY PARK, IL 60477  
 Contact Telephone: 847-497-0800  
 Contact Fax: Not reported  
 Contact Email: MZAMIAR@LCCO.COM  
 Contact Title: VP  
 EPA Region: 05  
 Land Type: Private  
 Federal Waste Generator Description: Small Quantity Generator  
 Non-Notifier: Not reported  
 Biennial Report Cycle: Not reported  
 Accessibility: Not reported  
 Active Site Indicator: Handler Activities  
 State District Owner: Not reported  
 State District: DESPLAINES  
 Mailing Address: 18521 SPRING CREEK DR STE G  
 Mailing City,State,Zip: TINLEY PARK, IL 60477  
 Owner Name: Lankford Construction Co  
 Owner Type: Private  
 Operator Name: Mark Zamiar  
 Operator Type: Private  
 Short-Term Generator Activity: No  
 Importer Activity: No  
 Mixed Waste Generator: No  
 Transporter Activity: No  
 Transfer Facility Activity: No

Map ID  
 Direction  
 Distance  
 Elevation

MAP FINDINGS

Site

Database(s)

EDR ID Number  
 EPA ID Number

**LANKFORD CONSTRUCTION (Continued)**

**1024879717**

Recycler Activity with Storage:	No
Small Quantity On-Site Burner Exemption:	No
Smelting Melting and Refining Furnace Exemption:	No
Underground Injection Control:	No
Off-Site Waste Receipt:	Yes
Universal Waste Indicator:	No
Universal Waste Destination Facility:	No
Federal Universal Waste:	No
Active Site State-Reg Handler:	---
Federal Facility Indicator:	Not reported
Hazardous Secondary Material Indicator:	N
Sub-Part K Indicator:	Not reported
2018 GPRC Permit Baseline:	Not on the Baseline
2018 GPRC Renewals Baseline:	Not on the Baseline
202 GPRC Corrective Action Baseline:	No
Subject to Corrective Action Universe:	No
Non-TSDFs Where RCRA CA has Been Imposed Universe:	No
Corrective Action Priority Ranking:	No NCAPS ranking
Environmental Control Indicator:	No
Institutional Control Indicator:	No
Human Exposure Controls Indicator:	N/A
Groundwater Controls Indicator:	N/A
Significant Non-Complier Universe:	No
Unaddressed Significant Non-Complier Universe:	No
Addressed Significant Non-Complier Universe:	No
Significant Non-Complier With a Compliance Schedule Universe:	No
Financial Assurance Required:	Not reported
Handler Date of Last Change:	20200320
Recognized Trader-Importer:	No
Recognized Trader-Exporter:	No
Importer of Spent Lead Acid Batteries:	No
Exporter of Spent Lead Acid Batteries:	No
Recycler Activity Without Storage:	Yes
Manifest Broker:	No
Sub-Part P Indicator:	No

**Hazardous Waste Summary:**

Waste Code: D001  
 Waste Description: Ignitable Waste

Waste Code: F003  
 Waste Description: The Following Spent Nonhalogenated Solvents: Xylene, Acetone, Ethyl Acetate, Ethyl Benzene, Ethyl Ether, Methyl Isobutyl Ketone, N-Butyl Alcohol, Cyclohexanone, And Methanol; All Spent Solvent Mixtures/Blends Containing, Before Use, Only The Above Spent Nonhalogenated Solvents; And All Spent Solvent Mixtures/Blends Containing, Before Use, One Or More Of The Above Nonhalogenated Solvents, And A Total Of Ten Percent Or More (By Volume) Of One Or More Of Those Solvents Listed In F001, F002, F004, And F005; And Still Bottoms From The Recovery Of These Spent Solvents And Spent Solvent Mixtures.

Waste Code: F006  
 Waste Description: Wastewater Treatment Sludges From Electroplating Operations, Except From The Following Processes: (1) Sulfuric Acid Anodizing Of Aluminum; (2) Tin Plating On Carbon Steel; (3) Zinc Plating (Segregated Basis)

Map ID  
Direction  
Distance  
Elevation

MAP FINDINGS

Site

Database(s)

EDR ID Number  
EPA ID Number

**LANKFORD CONSTRUCTION (Continued)**

**1024879717**

On Carbon Steel; (4) Aluminum Or Zinc-Aluminum Plating On Carbon Steel; (5) Cleaning/Stripping Associated With Tin, Zinc, And Aluminum Plating On Carbon Steel; And (6) Chemical Etching And Milling Of Aluminum.

Handler - Owner Operator:

Owner/Operator Indicator: Operator  
Owner/Operator Name: MARK ZAMIAR  
Legal Status: Private  
Date Became Current: 20180718  
Date Ended Current: Not reported  
Owner/Operator Address: 18521 SPRING CREEK DR STE G  
Owner/Operator City,State,Zip: TINLEY PARK, IL 60447  
Owner/Operator Telephone: 847-497-0800  
Owner/Operator Telephone Ext: Not reported  
Owner/Operator Fax: Not reported  
Owner/Operator Email: MZAMAIR@LCCO.COM

Owner/Operator Indicator: Operator  
Owner/Operator Name: JUDI TIPPS  
Legal Status: Private  
Date Became Current: 20180726  
Date Ended Current: Not reported  
Owner/Operator Address: 18521 SPRING CREEK DR STE G  
Owner/Operator City,State,Zip: TINLEY PARK, IL 60477  
Owner/Operator Telephone: Not reported  
Owner/Operator Telephone Ext: Not reported  
Owner/Operator Fax: Not reported  
Owner/Operator Email: Not reported

Owner/Operator Indicator: Owner  
Owner/Operator Name: LANKFORD CONSTRUCTION CO  
Legal Status: Private  
Date Became Current: 20180726  
Date Ended Current: Not reported  
Owner/Operator Address: 1455 KARLENS WAY  
Owner/Operator City,State,Zip: JOHNSBURG, IL 60051  
Owner/Operator Telephone: Not reported  
Owner/Operator Telephone Ext: Not reported  
Owner/Operator Fax: Not reported  
Owner/Operator Email: Not reported

Owner/Operator Indicator: Owner  
Owner/Operator Name: LANKFORD CONSTRUCTION CO  
Legal Status: Private  
Date Became Current: 20180726  
Date Ended Current: Not reported  
Owner/Operator Address: 1455 KARLENS WAY  
Owner/Operator City,State,Zip: JOHNSBURG, IL 60051  
Owner/Operator Telephone: Not reported  
Owner/Operator Telephone Ext: Not reported  
Owner/Operator Fax: Not reported  
Owner/Operator Email: Not reported

Historic Generators:

Receive Date: 20180726

Map ID  
Direction  
Distance  
Elevation

MAP FINDINGS

Site

Database(s)

EDR ID Number  
EPA ID Number

**LANKFORD CONSTRUCTION (Continued)**

**1024879717**

Handler Name: LANKFORD CONSTRUCTION  
Federal Waste Generator Description: Large Quantity Generator  
State District Owner: Not reported  
Large Quantity Handler of Universal Waste: No  
Recognized Trader Importer: No  
Recognized Trader Exporter: No  
Spent Lead Acid Battery Importer: No  
Spent Lead Acid Battery Exporter: No  
Current Record: No  
Non Storage Recycler Activity: Yes  
Electronic Manifest Broker: No

Receive Date: 20200319  
Handler Name: LANKFORD CONSTRUCTION  
Federal Waste Generator Description: Small Quantity Generator  
State District Owner: Not reported  
Large Quantity Handler of Universal Waste: No  
Recognized Trader Importer: No  
Recognized Trader Exporter: No  
Spent Lead Acid Battery Importer: No  
Spent Lead Acid Battery Exporter: No  
Current Record: Yes  
Non Storage Recycler Activity: Yes  
Electronic Manifest Broker: No

List of NAICS Codes and Descriptions:

NAICS Code: 23832  
NAICS Description: PAINTING AND WALL COVERING CONTRACTORS

Has the Facility Received Notices of Violations:

Found Violation: No  
Agency Which Determined Violation: Not reported  
Violation Short Description: Not reported  
Date Violation was Determined: Not reported  
Actual Return to Compliance Date: Not reported  
Return to Compliance Qualifier: Not reported  
Violation Responsible Agency: Not reported  
Scheduled Compliance Date: Not reported  
Enforcement Identifier: Not reported  
Date of Enforcement Action: Not reported  
Enforcement Responsible Agency: Not reported  
Enforcement Docket Number: Not reported  
Enforcement Attorney: Not reported  
Corrective Action Component: Not reported  
Appeal Initiated Date: Not reported  
Appeal Resolution Date: Not reported  
Disposition Status Date: Not reported  
Disposition Status: Not reported  
Disposition Status Description: Not reported  
Consent/Final Order Sequence Number: Not reported  
Consent/Final Order Respondent Name: Not reported  
Consent/Final Order Lead Agency: Not reported  
Enforcement Type: Not reported  
Enforcement Responsible Person: Not reported  
Enforcement Responsible Sub-Organization: Not reported  
SEP Sequence Number: Not reported

Map ID  
 Direction  
 Distance  
 Elevation

MAP FINDINGS

Site

Database(s)

EDR ID Number  
 EPA ID Number

**LANKFORD CONSTRUCTION (Continued)**

**1024879717**

SEP Expenditure Amount: Not reported  
 SEP Scheduled Completion Date: Not reported  
 SEP Actual Date: Not reported  
 SEP Defaulted Date: Not reported  
 SEP Type: Not reported  
 SEP Type Description: Not reported  
 Proposed Amount: Not reported  
 Final Monetary Amount: Not reported  
 Paid Amount: Not reported  
 Final Count: Not reported  
 Final Amount: Not reported

Evaluation Action Summary:

Evaluation Date: 20200603  
 Evaluation Responsible Agency: State  
 Found Violation: No  
 Evaluation Type Description: COMPLIANCE EVALUATION INSPECTION ON-SITE  
 Evaluation Responsible Person Identifier: BR  
 Evaluation Responsible Sub-Organization: F2  
 Actual Return to Compliance Date: Not reported  
 Scheduled Compliance Date: Not reported  
 Date of Request: Not reported  
 Date Response Received: Not reported  
 Request Agency: Not reported  
 Former Citation: Not reported

**55**  
**SSW**  
**1/8-1/4**  
**0.249 mi.**  
**1314 ft.**

**STROMBERG ALLEN & CO**  
**TINLEY PARK, IL**

**PFAS ECHO 1027423937**  
**N/A**

**Relative:**  
**Lower**  
**Actual:**  
**699 ft.**

PFAS ECHO:  
 Name: STROMBERG ALLEN & CO  
 Address: Not reported  
 City, State, Zip: TINLEY PARK, IL  
 Latitude: 41.555088  
 Longitude: -87.801358  
 Count: 1  
 County: COOK  
 Status: Inactive  
 Region: 05  
 Industry: Printing  
 ECHO Facility Report: <https://echo.epa.gov/detailed-facility-report?fid=110031464252>  
 Facility Percent Minority: 16.432  
 Facility Derived Tribes: -  
 Facility Population: 2507.46  
 EPA Programs: CAA  
 Federal Facility: No  
 Federal Agency: -  
 Facility FIPS Code: 17197  
 Facility Indian Country Flag: N  
 Facility Collection Method: INTERPOLATION-PHOTO  
 Facility Derived HUC: 07120004  
 Facility Derived WBD: 071200040601  
 Facility Derived CD113: 01

Map ID  
Direction  
Distance  
Elevation

MAP FINDINGS

Site

Database(s)

EDR ID Number  
EPA ID Number

**STROMBERG ALLEN & CO (Continued)**

**1027423937**

Facility Derived CB2010:	171978835142000
Facility Major Flag:	-
Facility Active Flag:	-
Facility Inspection Count:	0
Facility Date Last Inspection:	11/9/2010
Facility Days Last Inspection:	4,519
Facility Informal Count:	0
Facility Date Last Informal Action:	-
Facility Formal Action Count:	0
Facility Date Last Formal Action:	-
Facility Total Penalties:	0
Facility Penalty Count:	-
Facility Date Last Penalty:	-
Facility Last Penalty AMT:	-
Facility QTRS With NC:	0
Facility Programs With SNC:	0
Facility Compliance Status:	No Violation Identified
Facility SNC Flag:	N
AIR Flag:	Y
NPDES Flag:	N
SDWIS Flag:	N
RCRA Flag:	N
TRI Flag:	N
GHG Flag:	N
AIR IDS:	IL000197491AAF
CAA Permit Types:	Minor Emissions
CAA NAICS:	323111
CAA SICs:	2752
NPDES IDS:	-
CWA Permit Types:	-
CWA NAICS:	-
CWA SICs:	-
RCRA IDS:	-
RCRA Permit Types:	-
RCRA NAICS:	-
SDWA IDS:	-
SDWA System Types:	-
SDWA Compliance Status:	-
SDWA SNC Flag:	N
TRI IDS:	-
TRI Releases Transfers:	-
TRI On Site Releases:	-
TRI Off Site Transfers:	-
TRI Reporter:	-
Facility IMP Water Flag:	-
EJSCREEN Flag US:	N
EJSCREEN Report:	<a href="https://ejscreen.epa.gov/mapper/mobile/EJSCREEN_mobile.aspx?geometry=%7B%22x%22:-87.801358,%22y%22:41.555088,%22spatialReference%22:%7B%22wkid%22:4326%7D%7D&amp;unit=9035&amp;areatype=&amp;areaid=&amp;basemap=streets&amp;distance=1">https://ejscreen.epa.gov/mapper/mobile/EJSCREEN_mobile.aspx?geometry=%7B%22x%22:-87.801358,%22y%22:41.555088,%22spatialReference%22:%7B%22wkid%22:4326%7D%7D&amp;unit=9035&amp;areatype=&amp;areaid=&amp;basemap=streets&amp;distance=1</a>



Map ID  
Direction  
Distance  
Elevation

MAP FINDINGS

Site

Database(s)

EDR ID Number  
EPA ID Number

56  
WSW  
1/4-1/2  
0.359 mi.  
1896 ft.

**MENTAL HEALTH CENTER**  
**80TH AVE**  
**TINLEY PARK, IL 60477**

**IL LUST S104002840**  
**IL BOL N/A**

**Relative:**  
**Lower**

LUST:

**Actual:**  
**699 ft.**

Name: MENTAL HEALTH CENTER  
Address: 80TH AVE., ABANDONED SEWAGE PLANT  
City,State,Zip: TINLEY PARK, IL 60477  
Incident Num: 941705  
IL EPA Id: 314915075  
Product: Fuel Oil  
IEMA Date: 1994-08-01  
Project Manager: Lambert, Tara  
Project Manager Phone: Not reported  
Email: Not reported  
PRP Name: Metra  
PRP Contact: Chris Ropps  
PRP Address: 547 West Jackson Blvd.  
PRP City,St,Zip: Chicago, IL 60661  
PRP Phone: Not reported  
Site Classification: Not reported  
Section 57.5(g) Letter: 732  
Date Section 57.5(g) Letter: Not reported  
Non LUST Determination Letter: Not reported  
20 Report Received: 1994-09-06  
45 Report Received: 1995-02-08  
**No Further Remediation Letter: 1995-05-08**  
No Further Remediation Date Recorded:Not reported  
Heating Oil Date: Not reported  
Non-Lust LR Date: Not reported

BOL:

Name: MENTAL HEALTH CENTER  
Address: 80TH AVE  
City,State,Zip: TINLEY PARK, IL 60477  
Site Id: 170000491901  
Inv Num: 0314915075  
Interest Name: Mental Health Center  
Interest Type: BOL  
Media Code: LAND  
Latitude: 41.576070  
Longitude: -87.813450

Name: MENTAL HEALTH CENTER  
Address: 80TH AVE  
City,State,Zip: TINLEY PARK, IL 60477  
Site Id: 170000491901  
Inv Num: 0314915075  
Interest Name: Mental Health Center  
Interest Type: LUST  
Media Code: LAND  
Latitude: 41.576070  
Longitude: -87.813450

Name: MENTAL HEALTH CENTER  
Address: 80TH AVE  
City,State,Zip: TINLEY PARK, IL 60477

Map ID  
Direction  
Distance  
Elevation

MAP FINDINGS

Site

Database(s)

EDR ID Number  
EPA ID Number

**MENTAL HEALTH CENTER (Continued)**

**S104002840**

Site Id: 170000491901  
Inv Num: 0314915075  
Interest Name: Mental Health Center  
Interest Type: SOLID WASTE  
Media Code: LAND  
Latitude: 41.576070  
Longitude: -87.813450

57  
NE  
1/4-1/2  
0.433 mi.  
2284 ft.

**BECHSTEIN CONSTRUCTION CO.  
17368 68TH CT.  
TINLEY PARK, IL 60477**

**IL LUST S104967927  
IL BOL N/A**

**Relative:  
Higher  
Actual:  
702 ft.**

**LUST:**  
Name: BECHSTEIN CONSTRUCTION CO.  
Address: 17368 68TH CT.  
City,State,Zip: TINLEY PARK, IL 60477  
Incident Num: 20010404  
IL EPA Id: 313120008  
Product: Gasoline, Diesel  
IEMA Date: 2001-03-10  
Project Manager: Rossi  
Project Manager Phone: (217) 782-9285  
Email: Jenny.Rossi@illinois.gov  
PRP Name: Bechstein Construction Co.  
PRP Contact: Henry Bechstein  
PRP Address: P.O. Box 277  
PRP City,St,Zip: Tinley Park, IL 60477  
PRP Phone: 7085323500  
Site Classification: Not reported  
Section 57.5(g) Letter: 732  
Date Section 57.5(g) Letter: Not reported  
Non LUST Determination Letter: Not reported  
20 Report Received: 2001-03-20  
45 Report Received: 2001-04-27  
**No Further Remediation Letter: Not reported**  
No Further Remediation Date Recorded: Not reported  
Heating Oil Date: Not reported  
Non-Lust LR Date: Not reported

**BOL:**  
Name: BECHSTEIN CONSTRUCTION CO  
Address: 17368 68TH CT  
City,State,Zip: TINLEY PARK, IL 60477-3469  
Site Id: 170000481912  
Inv Num: 0313120008  
Interest Name: Bechstein Construction Co  
Interest Type: BOL  
Media Code: LAND  
Latitude: 41.574706  
Longitude: -87.786675

Name: BECHSTEIN CONSTRUCTION CO  
Address: 17368 68TH CT  
City,State,Zip: TINLEY PARK, IL 60477-3469  
Site Id: 170000481912

Map ID  
Direction  
Distance  
Elevation

MAP FINDINGS

Site

Database(s)

EDR ID Number  
EPA ID Number

**BECHSTEIN CONSTRUCTION CO. (Continued)**

**S104967927**

Inv Num: 0313120008  
Interest Name: Bechstein Construction Co  
Interest Type: LUST  
Media Code: LAND  
Latitude: 41.574706  
Longitude: -87.786675

**58**  
**SW**  
**1/4-1/2**  
**0.479 mi.**  
**2529 ft.**

**DOE COMPONENTS IND. INC.**  
**185TH & 80TH AVE.**  
**MOKENA, IL 60448**

**IL LUST S103296566**  
**N/A**

**Relative:**  
**Higher**  
**Actual:**  
**707 ft.**

LUST:  
Name: DOE COMPONENTS IND. INC.  
Address: 185TH & 80TH AVE.  
City,State,Zip: MOKENA, IL 60448  
Incident Num: 900011  
IL EPA Id: 1970605020  
Product: Gasoline, Diesel  
IEMA Date: 1990-01-03  
Project Manager: Levin  
Project Manager Phone: Not reported  
Email: Not reported  
PRP Name: Doe Components Ind. Inc.  
PRP Contact: Dan O'Connol  
PRP Address: 185th & 80th Ave.  
PRP City,St,Zip: Mokena, IL 60448  
PRP Phone: Not reported  
Site Classification: Not reported  
Section 57.5(g) Letter: 731  
Date Section 57.5(g) Letter: Not reported  
Non LUST Determination Letter: Not reported  
20 Report Received: Not reported  
45 Report Received: Not reported  
**No Further Remediation Letter: 1990-09-26**  
No Further Remediation Date Recorded: Not reported  
Heating Oil Date: Not reported  
Non-Lust LR Date: Not reported

**O59**  
**NE**  
**1/4-1/2**  
**0.490 mi.**  
**2588 ft.**

**FORMER MOBIL OIL STATION**  
**17551 OAK PARK AVENUE**  
**TINLEY PARK, IL 60477**  
**Site 1 of 2 in cluster O**

**IL LUST U000866896**  
**IL UST N/A**  
**IL SPILLS**

**Relative:**  
**Lower**  
**Actual:**  
**695 ft.**

LUST:  
Name: TINLEY AUTOMOTIVE  
Address: 17551 SOUTH OAK PARK AVE.  
City,State,Zip: TINLEY PARK, IL 60477  
Incident Num: 881424  
IL EPA Id: 313120007  
Product: Gasoline  
IEMA Date: 1988-10-27  
Project Manager: Craig  
Project Manager Phone: Not reported

Map ID  
Direction  
Distance  
Elevation

MAP FINDINGS

Site

Database(s)

EDR ID Number  
EPA ID Number

**FORMER MOBIL OIL STATION (Continued)**

U000866896

Email: Not reported  
PRP Name: Tinley Automotive  
PRP Contact: John Schoeber  
PRP Address: 17551 Oak Park Ave.  
PRP City,St,Zip: Tinley Park, IL 60477  
PRP Phone: Not reported  
Site Classification: Not reported  
Section 57.5(g) Letter: 734  
Date Section 57.5(g) Letter: Not reported  
Non LUST Determination Letter: Not reported  
20 Report Received: Not reported  
45 Report Received: Not reported  
**No Further Remediation Letter: Not reported**  
No Further Remediation Date Recorded:Not reported  
Heating Oil Date: Not reported  
Non-Lust LR Date: Not reported

Name: HERITAGE BANK  
Address: 17551 SOUTH OAK PARK AVE.  
City,State,Zip: TINLEY PARK, IL 60477  
Incident Num: 950250  
IL EPA Id: 313120007  
Product: Unleaded Gas, Diesel, Used Oil  
IEMA Date: 1995-02-03  
Project Manager: Craig  
Project Manager Phone: Not reported  
Email: Not reported  
PRP Name: Heritage Bank  
PRP Contact: Bud Stroka  
PRP Address: 12015 South Western Ave.  
PRP City,St,Zip: Blue Island, IL 60406  
PRP Phone: Not reported  
Site Classification: HIGH  
Section 57.5(g) Letter: 734  
Date Section 57.5(g) Letter: Not reported  
Non LUST Determination Letter: Not reported  
20 Report Received: 1995-05-19  
45 Report Received: 1995-05-19  
**No Further Remediation Letter: Not reported**  
No Further Remediation Date Recorded:Not reported  
Heating Oil Date: Not reported  
Non-Lust LR Date: Not reported

UST:

Name: FORMER MOBIL OIL STATION  
Address: 17551 OAK PARK AVENUE  
City: TINLEY PARK  
Zip: 60477  
Facility ID: 2007661  
Facility Status: CLOSED  
**Facility Type: OTHER**  
Owner Id: U0024112  
Owner Name: Heritage Bank  
Owner Address: 17500 South Oak Park Avenue  
Owner City,St,Zip: Tinley Park, IL 60477

Tank Number: 1

Map ID  
Direction  
Distance  
Elevation

MAP FINDINGS

Site

Database(s)

EDR ID Number  
EPA ID Number

FORMER MOBIL OIL STATION (Continued)

U000866896

**Tank Status:** Removed  
Tank Capacity: 6000  
Tank Substance: Gasoline  
Last Used Date: 1/1/1994  
OSFM First Notify Date: 4/23/1986  
Red Tag Issue Date: Not reported  
Install Date: Not reported  
**Green Tag Decal:** Not reported  
**Green Tag Issue Date:** Not reported  
**Green Tag Expire Date:** Not reported  
Fee Due: Not reported  
Motor Fuel Permit Inspection Date: Not reported  
Motor Fuel Permit Expiration Date: Not reported  
MOTOR FUEL TYPE: Not reported  
Pending Nov: N  
IEMA: 95-0250  
Equipment Type: Not reported  
Equipment: Not reported  
Last Passing Date: Not reported  
Test Expire Date: Not reported  
Removed Date: 5/9/1996  
Abandoned Date: Not reported

Tank Number: 2  
**Tank Status:** Removed  
Tank Capacity: 3000  
Tank Substance: Gasoline  
Last Used Date: 1/1/1994  
OSFM First Notify Date: 4/23/1986  
Red Tag Issue Date: Not reported  
Install Date: Not reported  
**Green Tag Decal:** Not reported  
**Green Tag Issue Date:** Not reported  
**Green Tag Expire Date:** Not reported  
Fee Due: Not reported  
Motor Fuel Permit Inspection Date: Not reported  
Motor Fuel Permit Expiration Date: Not reported  
MOTOR FUEL TYPE: Not reported  
Pending Nov: N  
IEMA: Not reported  
Equipment Type: Not reported  
Equipment: Not reported  
Last Passing Date: Not reported  
Test Expire Date: Not reported  
Removed Date: 5/9/1996  
Abandoned Date: Not reported

Tank Number: 3  
**Tank Status:** Removed  
Tank Capacity: 3000  
Tank Substance: Gasoline  
Last Used Date: 1/1/1994  
OSFM First Notify Date: 4/23/1986  
Red Tag Issue Date: Not reported  
Install Date: Not reported

Map ID  
Direction  
Distance  
Elevation

MAP FINDINGS

Site

Database(s)

EDR ID Number  
EPA ID Number

FORMER MOBIL OIL STATION (Continued)

U000866896

**Green Tag Decal:** Not reported  
**Green Tag Issue Date:** Not reported  
**Green Tag Expire Date:** Not reported  
Fee Due: Not reported  
Motor Fuel Permit Inspection Date: Not reported  
Motor Fuel Permit Expiration Date: Not reported  
MOTOR FUEL TYPE: Not reported  
Pending Nov: N  
IEMA: Not reported  
Equipment Type: Not reported  
Equipment: Not reported  
Last Passing Date: Not reported  
Test Expire Date: Not reported  
Removed Date: 5/9/1996  
Abandoned Date: Not reported

Tank Number: 4  
**Tank Status:** Removed  
Tank Capacity: 3000  
Tank Substance: Gasoline  
Last Used Date: 1/1/1994  
OSFM First Notify Date: 4/23/1986  
Red Tag Issue Date: Not reported  
Install Date: Not reported  
**Green Tag Decal:** Not reported  
**Green Tag Issue Date:** Not reported  
**Green Tag Expire Date:** Not reported  
Fee Due: Not reported  
Motor Fuel Permit Inspection Date: Not reported  
Motor Fuel Permit Expiration Date: Not reported  
MOTOR FUEL TYPE: Not reported  
Pending Nov: N  
IEMA: Not reported  
Equipment Type: Not reported  
Equipment: Not reported  
Last Passing Date: Not reported  
Test Expire Date: Not reported  
Removed Date: 5/9/1996  
Abandoned Date: Not reported

Tank Number: 5  
**Tank Status:** Removed  
Tank Capacity: 1000  
Tank Substance: Diesel Fuel  
Last Used Date: 1/1/1994  
OSFM First Notify Date: 4/23/1986  
Red Tag Issue Date: Not reported  
Install Date: Not reported  
**Green Tag Decal:** Not reported  
**Green Tag Issue Date:** Not reported  
**Green Tag Expire Date:** Not reported  
Fee Due: Not reported  
Motor Fuel Permit Inspection Date: Not reported  
Motor Fuel Permit Expiration Date: Not reported  
MOTOR FUEL TYPE: Not reported

Map ID  
 Direction  
 Distance  
 Elevation

MAP FINDINGS

Site

Database(s)

EDR ID Number  
 EPA ID Number

**FORMER MOBIL OIL STATION (Continued)**

**U000866896**

Pending Nov: N  
 IEMA: Not reported  
 Equipment Type: Not reported  
 Equipment: Not reported  
 Last Passing Date: Not reported  
 Test Expire Date: Not reported  
 Removed Date: 5/10/1996  
 Abandoned Date: Not reported

Tank Number: 6  
**Tank Status: Removed**  
 Tank Capacity: 550  
 Tank Substance: Used Oil  
 Last Used Date: 1/1/1994  
 OSFM First Notify Date: 4/23/1986  
 Red Tag Issue Date: Not reported  
 Install Date: Not reported  
**Green Tag Decal: Not reported**  
**Green Tag Issue Date: Not reported**  
**Green Tag Expire Date: Not reported**  
 Fee Due: Not reported  
 Motor Fuel Permit Inspection Date: Not reported  
 Motor Fuel Permit Expiration Date: Not reported  
 MOTOR FUEL TYPE: Not reported  
 Pending Nov: N  
 IEMA: Not reported  
 Equipment Type: Not reported  
 Equipment: Not reported  
 Last Passing Date: Not reported  
 Test Expire Date: Not reported  
 Removed Date: 5/10/1994  
 Abandoned Date: Not reported

**SPILLS:**

Name: Not reported  
 City,State,Zip: TINLEY PARK, IL  
 Incident ID: NL881424  
 Incident Date: Not reported  
 Date Received: 10/27/1988  
 Lust Ind: Not reported  
 Facility Address: 17551 OAK PARK AVENUE  
 Facility City: TINLEY PARK  
 PRP Name: TINLEY AUTOMOTIVES  
 AC: Not reported  
 Source Table: dbo\_OCIN\_INDCIDENTHIS

60  
 NNE  
 1/4-1/2  
 0.492 mi.  
 2599 ft.

**EAGLE CLEANERS**  
**17123 SOUTH HARLEM AVENUE**  
**TINLEY PARK, IL 60477**

**IL ENG CONTROLS S104491464**  
**IL INST CONTROL N/A**  
**IL SRP**

**Relative:**  
**Higher**  
**Actual:**  
**705 ft.**

**ENGINEERING CONTROLS:**  
 Illinois Epa Id: 314915015  
 NFR Letter: 12/04/2001  
 Date NFR Recorded: 01/17/2002

Map ID  
Direction  
Distance  
Elevation

MAP FINDINGS

Site

Database(s)

EDR ID Number  
EPA ID Number

**EAGLE CLEANERS (Continued)**

**S104491464**

Comprehensive / Focused: Focused  
Remediation Applicant Name: Ronald Barger  
RA Company: SKW Real Estate Limited Partnership  
RA Address: 600 Las Colinas Boulevard  
RA City,St,Zip: Irving 75039  
Worker Caution: Yes  
Acres: 0.144  
Land Use: Industrial/Commercial  
Ground Water Use Restriction: Yes  
Highway Authority Agreement: No  
Ordinance: No  
Industrial - Commercial: Yes  
Slab on Grade: No  
BCT: No  
Building Slab: No  
Asphalt Used: Yes  
Concrete Used: Yes  
Clean Soil 3ft: No  
Clean Soil 10ft: No  
Alternate Barrier: No

**IL INSTUTIONAL CONTROL:**

Illinois EPA Id: 314915015  
NFR Letter: 12/04/2001  
Date NFR Recorded: 01/17/2002  
Comprehensive / Focused: Focused  
Remediation Applicant Name: Ronald Barger  
RA Company: SKW Real Estate Limited Partnership  
RA Address: 600 Las Colinas Boulevard  
RA City,St,Zip: Irving 75039  
Worker Caution: Yes  
Acres: 0.144  
Land Use: Industrial/Commercial  
Ground Water Use Restriction: Yes  
Highway Authority Agreement: No  
Ordinance: No  
Industrial - Commercial: Yes  
Slab on Grade: No  
BCT: No  
Building Slab: No  
Asphalt Used: Yes  
Concrete Used: Yes  
Clean Soil 3ft: No  
Clean Soil 10ft: No  
Alternate Barrier: No

**SRP:**

Name: EAGLE CLEANERS  
Address: 17123 SOUTH HARLEM AVENUE  
City,State,Zip: TINLEY PARK, IL 60477  
IL EPA Id: 314915015  
US EPA Id: ILD002808350  
Longitude: -87.791888  
Latitude: 41.578811  
Contact Name: Ronald Barger  
Contact Address: 600 Las Colinas Boulevard



Map ID  
Direction  
Distance  
Elevation

MAP FINDINGS

Site

Database(s)

EDR ID Number  
EPA ID Number

**EAGLE CLEANERS (Continued)**

**S104491464**

Contact City,St,Zip: Irving, TX 75039  
Date Enrolled: 03/02/2000  
Point Of Contact: Bharat P. Shukla  
Consultant Company: Camp Dresser & McKee, Inc.  
Consultant Address: 233 South Wacker Drive  
Consultant City,St,Zip: Chicago, IL 60606  
Proj Mgr Assigned: Rhett Rossi  
Sec. 4 Letter Date: Not reported  
Active: No  
Remediation Applicant Co: SKW Real Estate Limited Partnership

NFRDL:  
Effective: True  
Land Use: Industrial/Commercial  
Ground Water Use Restriction: Yes  
Highway Authority Agreement: No  
Ordinance: No  
Industrial - Commercial: Yes  
Slab on Grade: No  
BCT: No  
Building Slab: No  
Asphalt Used: Yes  
Concrete Used: Yes  
Clean Soil 3ft: No  
Clean Soil 10ft: No  
Alternate Barrier: No  
Remediation Applicant Name: Ronald Barger  
Remediation Applicant Company: SKW Real Estate Limited Partnership  
Remediation Applicant Address: 600 Las Colinas Boulevard  
Remediation Applicant City,St,Zip: Irving 75039  
Illinois EPA: 314915015  
Site Name: Eagle Cleaners  
NFR Letter: 2001-12-04  
NFR Letter Date Recorded: 2002-01-17  
Comprehensive/Focused: Focused  
Worker Caution: Y  
Acres: 0.144

O61  
NE  
1/4-1/2  
0.497 mi.  
2624 ft.

**BETTENHAUSEN MOTOR SALES INC**  
**17514 S OAK PARK AVE**  
**TINLEY PARK, IL 60477**  
**Site 2 of 2 in cluster O**

**IL LUST 1000400402**  
**IL SPILLS ILD025877952**  
**RCRA NonGen / NLR**  
**FINDS**  
**ECHO**

**Relative:**  
**Lower**  
**Actual:**  
**695 ft.**

LUST:  
Name: BETTENHAUSEN MOTORS  
Address: 17514 SOUTH OAK PARK AVE.  
City,State,Zip: TINLEY PARK, IL 60477  
Incident Num: 881483  
IL EPA Id: 314915020  
Product: Gasoline  
IEMA Date: 1988-11-03  
Project Manager: Chappel  
Project Manager Phone: Not reported  
Email: Not reported  
PRP Name: Bettenhausen Motors  
PRP Contact: Mr. Bettenhausen

Map ID  
Direction  
Distance  
Elevation

MAP FINDINGS

Site

Database(s)

EDR ID Number  
EPA ID Number

**BETTENHAUSEN MOTOR SALES INC (Continued)**

1000400402

PRP Address: 17514 South Oak Park Ave.  
PRP City,St,Zip: Tinley Park, IL 60477  
PRP Phone: Not reported  
Site Classification: Not reported  
Section 57.5(g) Letter: 731  
Date Section 57.5(g) Letter: Not reported  
Non LUST Determination Letter: 2015-03-20  
20 Report Received: Not reported  
45 Report Received: Not reported  
**No Further Remediation Letter: Not reported**  
No Further Remediation Date Recorded: Not reported  
Heating Oil Date: Not reported  
Non-Lust LR Date: 2015-03-20

**SPILLS:**

Name: Not reported  
City,State,Zip: TINLEY PARK, IL  
Incident ID: NL881483  
Incident Date: Not reported  
Date Received: 11/9/1988  
Lust Ind: Not reported  
Facility Address: 17514 SOUTH OAK PARK  
Facility City: TINLEY PARK  
PRP Name: BETTENHAUSEN MOTORS  
AC: Not reported  
Source Table: dbo\_OCIN\_INDCIDENTHIS

**RCRA Listings:**

Date Form Received by Agency: 20191213  
Handler Name: Bettenhausen Motor Sales Inc  
Handler Address: 17514 S OAK PARK AVE  
Handler City,State,Zip: TINLEY PARK, IL 60477  
EPA ID: ILD025877952  
Contact Name: Not reported  
Contact Address: Not reported  
Contact City,State,Zip: Not reported  
Contact Telephone: Not reported  
Contact Fax: Not reported  
Contact Email: Not reported  
Contact Title: Not reported  
EPA Region: 05  
Land Type: Not reported  
Federal Waste Generator Description: Not a generator, verified  
Non-Notifier: Not reported  
Biennial Report Cycle: Not reported  
Accessibility: Not reported  
Active Site Indicator: Not reported  
State District Owner: Not reported  
State District: DESPLAINES  
Mailing Address: Not reported  
Mailing City,State,Zip: Not reported  
Owner Name: Not reported  
Owner Type: Not reported  
Operator Name: Not reported  
Operator Type: Not reported  
Short-Term Generator Activity: No

Map ID  
Direction  
Distance  
Elevation

MAP FINDINGS

Site

Database(s)

EDR ID Number  
EPA ID Number

**BETTENHAUSEN MOTOR SALES INC (Continued)**

**1000400402**

Importer Activity:	No
Mixed Waste Generator:	No
Transporter Activity:	No
Transfer Facility Activity:	No
Recycler Activity with Storage:	No
Small Quantity On-Site Burner Exemption:	No
Smelting Melting and Refining Furnace Exemption:	No
Underground Injection Control:	No
Off-Site Waste Receipt:	No
Universal Waste Indicator:	No
Universal Waste Destination Facility:	No
Federal Universal Waste:	No
Active Site State-Reg Handler:	---
Federal Facility Indicator:	Not reported
Hazardous Secondary Material Indicator:	N
Sub-Part K Indicator:	Not reported
2018 GPRC Permit Baseline:	Not on the Baseline
2018 GPRC Renewals Baseline:	Not on the Baseline
202 GPRC Corrective Action Baseline:	No
Subject to Corrective Action Universe:	No
Non-TSDFs Where RCRA CA has Been Imposed Universe:	No
Corrective Action Priority Ranking:	No NCAPS ranking
Environmental Control Indicator:	No
Institutional Control Indicator:	No
Human Exposure Controls Indicator:	N/A
Groundwater Controls Indicator:	N/A
Significant Non-Complier Universe:	No
Unaddressed Significant Non-Complier Universe:	No
Addressed Significant Non-Complier Universe:	No
Significant Non-Complier With a Compliance Schedule Universe:	No
Financial Assurance Required:	Not reported
Handler Date of Last Change:	20191213
Recognized Trader-Importer:	No
Recognized Trader-Exporter:	No
Importer of Spent Lead Acid Batteries:	No
Exporter of Spent Lead Acid Batteries:	No
Recycler Activity Without Storage:	No
Manifest Broker:	No
Sub-Part P Indicator:	No

Hazardous Waste Summary:

Waste Code:	D001
Waste Description:	Ignitable Waste

Handler - Owner Operator:

Owner/Operator Indicator:	Owner
Owner/Operator Name:	BETTENHAUSEN HARLAN AND CARLTON ALBERT
Legal Status:	Private
Date Became Current:	Not reported
Date Ended Current:	Not reported
Owner/Operator Address:	ADDRESS NOT REPORTED
Owner/Operator City,State,Zip:	CITY NOT REPORTED, AK 99998
Owner/Operator Telephone:	312-555-1212
Owner/Operator Telephone Ext:	Not reported
Owner/Operator Fax:	Not reported

Map ID  
Direction  
Distance  
Elevation

MAP FINDINGS

Site

Database(s)

EDR ID Number  
EPA ID Number

**BETTENHAUSEN MOTOR SALES INC (Continued)**

**1000400402**

Owner/Operator Email: Not reported  
Owner/Operator Indicator: Operator  
Owner/Operator Name: NAME NOT REPORTED  
Legal Status: Private  
Date Became Current: Not reported  
Date Ended Current: Not reported  
Owner/Operator Address: ADDRESS NOT REPORTED  
Owner/Operator City, State, Zip: CITY NOT REPORTED, AK 99998  
Owner/Operator Telephone: 312-555-1212  
Owner/Operator Telephone Ext: Not reported  
Owner/Operator Fax: Not reported  
Owner/Operator Email: Not reported

Historic Generators:

Receive Date: 20191213  
Handler Name: BETTENHAUSEN MOTOR SALES INC  
Federal Waste Generator Description: Not a generator, verified  
State District Owner: Not reported  
Large Quantity Handler of Universal Waste: No  
Recognized Trader Importer: No  
Recognized Trader Exporter: No  
Spent Lead Acid Battery Importer: No  
Spent Lead Acid Battery Exporter: No  
Current Record: Yes  
Non Storage Recycler Activity: No  
Electronic Manifest Broker: No

Receive Date: 19851125  
Handler Name: BETTENHAUSEN MOTOR SALES INC  
Federal Waste Generator Description: Small Quantity Generator  
State District Owner: Not reported  
Large Quantity Handler of Universal Waste: No  
Recognized Trader Importer: No  
Recognized Trader Exporter: No  
Spent Lead Acid Battery Importer: No  
Spent Lead Acid Battery Exporter: No  
Current Record: No  
Non Storage Recycler Activity: Not reported  
Electronic Manifest Broker: Not reported

List of NAICS Codes and Descriptions:

NAICS Codes: No NAICS Codes Found

Facility Has Received Notices of Violations:

Violations: No Violations Found

Evaluation Action Summary:

Evaluations: No Evaluations Found

FINDS:

Registry ID: 110005825401

Map ID  
Direction  
Distance  
Elevation

MAP FINDINGS

Site

Database(s)

EDR ID Number  
EPA ID Number

**BETTENHAUSEN MOTOR SALES INC (Continued)**

**1000400402**

[Click Here for FRS Facility Detail Report:](#)

Environmental Interest/Information System:

ACES (Illinois - Agency Compliance And Enforcement System) is the Illinois EPA Project to facilitate the permitting operations  
RCRAInfo is a national information system that supports the Resource Conservation and Recovery Act (RCRA) program through the tracking of events and activities related to facilities that generate, transport, and treat, store, or dispose of hazardous waste. RCRAInfo allows RCRA program staff to track the notification, permit, compliance, and corrective action activities required under RCRA.

[Click this hyperlink](#) while viewing on your computer to access additional FINDS: detail in the EDR Site Report.

ECHO:

Envid:	1000400402
Registry ID:	110005825401
DFR URL:	<a href="http://echo.epa.gov/detailed-facility-report?fid=110005825401">http://echo.epa.gov/detailed-facility-report?fid=110005825401</a>
Name:	BETTENHAUSEN MOTOR SALES INC
Address:	17514 S OAK PARK AVE
City,State,Zip:	TINLEY PARK, IL 60477

Count: 4 records.

ORPHAN SUMMARY

City	EDR ID	Site Name	Site Address	Zip	Database(s)
TINLEY PARK	S118562381	MOBIL OIL #05-BCK	183RD & HARLEM AVENUE	60477	IL LUST
TINLEY PARK	S104564341	SPEEDWAY SUPERAMERICA	1701 WEST 183RD ST.	60477	IL LUST
TINLEY PARK	S118193995	POST 7 LIFT STATION	(EAST SIDE)HARLEM AVENUE SOUTH	60477	IL LUST, IL LUST TRUST
TINLEY PARK	U000793296	WLS RADIO TRANSMITTER SITE	18301 WHITE EAGLE DRIVE	60487	IL LUST, IL UST

# GOVERNMENT RECORDS SEARCHED / DATA CURRENCY TRACKING

To maintain currency of the following federal and state databases, EDR contacts the appropriate governmental agency on a monthly or quarterly basis, as required.

**Number of Days to Update:** Provides confirmation that EDR is reporting records that have been updated within 90 days from the date the government agency made the information available to the public.

## **STANDARD ENVIRONMENTAL RECORDS**

### ***Lists of Federal NPL (Superfund) sites***

#### **NPL: National Priority List**

National Priorities List (Superfund). The NPL is a subset of CERCLIS and identifies over 1,200 sites for priority cleanup under the Superfund Program. NPL sites may encompass relatively large areas. As such, EDR provides polygon coverage for over 1,000 NPL site boundaries produced by EPA's Environmental Photographic Interpretation Center (EPIC) and regional EPA offices.

Date of Government Version: 06/22/2023	Source: EPA
Date Data Arrived at EDR: 07/06/2023	Telephone: N/A
Date Made Active in Reports: 07/24/2023	Last EDR Contact: 08/02/2023
Number of Days to Update: 18	Next Scheduled EDR Contact: 10/09/2023
	Data Release Frequency: Quarterly

#### **NPL Site Boundaries**

##### **Sources:**

EPA's Environmental Photographic Interpretation Center (EPIC)  
Telephone: 202-564-7333

EPA Region 1  
Telephone 617-918-1143

EPA Region 6  
Telephone: 214-655-6659

EPA Region 3  
Telephone 215-814-5418

EPA Region 7  
Telephone: 913-551-7247

EPA Region 4  
Telephone 404-562-8033

EPA Region 8  
Telephone: 303-312-6774

EPA Region 5  
Telephone 312-886-6686

EPA Region 9  
Telephone: 415-947-4246

EPA Region 10  
Telephone 206-553-8665

#### **Proposed NPL: Proposed National Priority List Sites**

A site that has been proposed for listing on the National Priorities List through the issuance of a proposed rule in the Federal Register. EPA then accepts public comments on the site, responds to the comments, and places on the NPL those sites that continue to meet the requirements for listing.

Date of Government Version: 06/22/2023	Source: EPA
Date Data Arrived at EDR: 07/06/2023	Telephone: N/A
Date Made Active in Reports: 07/24/2023	Last EDR Contact: 08/02/2023
Number of Days to Update: 18	Next Scheduled EDR Contact: 10/09/2023
	Data Release Frequency: Quarterly

#### **NPL LIENS: Federal Superfund Liens**

Federal Superfund Liens. Under the authority granted the USEPA by CERCLA of 1980, the USEPA has the authority to file liens against real property in order to recover remedial action expenditures or when the property owner received notification of potential liability. USEPA compiles a listing of filed notices of Superfund Liens.

# GOVERNMENT RECORDS SEARCHED / DATA CURRENCY TRACKING

Date of Government Version: 10/15/1991  
Date Data Arrived at EDR: 02/02/1994  
Date Made Active in Reports: 03/30/1994  
Number of Days to Update: 56

Source: EPA  
Telephone: 202-564-4267  
Last EDR Contact: 08/15/2011  
Next Scheduled EDR Contact: 11/28/2011  
Data Release Frequency: No Update Planned

## ***Lists of Federal Delisted NPL sites***

Delisted NPL: National Priority List Deletions

The National Oil and Hazardous Substances Pollution Contingency Plan (NCP) establishes the criteria that the EPA uses to delete sites from the NPL. In accordance with 40 CFR 300.425.(e), sites may be deleted from the NPL where no further response is appropriate.

Date of Government Version: 06/22/2023  
Date Data Arrived at EDR: 07/06/2023  
Date Made Active in Reports: 07/24/2023  
Number of Days to Update: 18

Source: EPA  
Telephone: N/A  
Last EDR Contact: 08/02/2023  
Next Scheduled EDR Contact: 10/09/2023  
Data Release Frequency: Quarterly

## ***Lists of Federal sites subject to CERCLA removals and CERCLA orders***

FEDERAL FACILITY: Federal Facility Site Information listing

A listing of National Priority List (NPL) and Base Realignment and Closure (BRAC) sites found in the Comprehensive Environmental Response, Compensation and Liability Information System (CERCLIS) Database where EPA Federal Facilities Restoration and Reuse Office is involved in cleanup activities.

Date of Government Version: 03/26/2023  
Date Data Arrived at EDR: 03/28/2023  
Date Made Active in Reports: 05/30/2023  
Number of Days to Update: 63

Source: Environmental Protection Agency  
Telephone: 703-603-8704  
Last EDR Contact: 06/23/2023  
Next Scheduled EDR Contact: 10/09/2023  
Data Release Frequency: Varies

SEMS: Superfund Enterprise Management System

SEMS (Superfund Enterprise Management System) tracks hazardous waste sites, potentially hazardous waste sites, and remedial activities performed in support of EPA's Superfund Program across the United States. The list was formerly known as CERCLIS, renamed to SEMS by the EPA in 2015. The list contains data on potentially hazardous waste sites that have been reported to the USEPA by states, municipalities, private companies and private persons, pursuant to Section 103 of the Comprehensive Environmental Response, Compensation, and Liability Act (CERCLA). This dataset also contains sites which are either proposed to or on the National Priorities List (NPL) and the sites which are in the screening and assessment phase for possible inclusion on the NPL.

Date of Government Version: 06/22/2023  
Date Data Arrived at EDR: 07/06/2023  
Date Made Active in Reports: 07/24/2023  
Number of Days to Update: 18

Source: EPA  
Telephone: 800-424-9346  
Last EDR Contact: 08/02/2023  
Next Scheduled EDR Contact: 10/23/2023  
Data Release Frequency: Quarterly

## ***Lists of Federal CERCLA sites with NFRAP***

SEMS-ARCHIVE: Superfund Enterprise Management System Archive



# GOVERNMENT RECORDS SEARCHED / DATA CURRENCY TRACKING

SEMS-ARCHIVE (Superfund Enterprise Management System Archive) tracks sites that have no further interest under the Federal Superfund Program based on available information. The list was formerly known as the CERCLIS-NFRAP, renamed to SEMS ARCHIVE by the EPA in 2015. EPA may perform a minimal level of assessment work at a site while it is archived if site conditions change and/or new information becomes available. Archived sites have been removed and archived from the inventory of SEMS sites. Archived status indicates that, to the best of EPA's knowledge, assessment at a site has been completed and that EPA has determined no further steps will be taken to list the site on the National Priorities List (NPL), unless information indicates this decision was not appropriate or other considerations require a recommendation for listing at a later time. The decision does not necessarily mean that there is no hazard associated with a given site; it only means that, based upon available information, the location is not judged to be potential NPL site.

Date of Government Version: 06/22/2023	Source: EPA
Date Data Arrived at EDR: 07/06/2023	Telephone: 800-424-9346
Date Made Active in Reports: 07/24/2023	Last EDR Contact: 08/02/2023
Number of Days to Update: 18	Next Scheduled EDR Contact: 10/23/2023
	Data Release Frequency: Quarterly

## ***Lists of Federal RCRA facilities undergoing Corrective Action***

CORRACTS: Corrective Action Report

CORRACTS identifies hazardous waste handlers with RCRA corrective action activity.

Date of Government Version: 07/24/2023	Source: EPA
Date Data Arrived at EDR: 07/31/2023	Telephone: 800-424-9346
Date Made Active in Reports: 08/14/2023	Last EDR Contact: 07/31/2023
Number of Days to Update: 14	Next Scheduled EDR Contact: 10/02/2023
	Data Release Frequency: Quarterly

## ***Lists of Federal RCRA TSD facilities***

RCRA-TSDF: RCRA - Treatment, Storage and Disposal

RCRAInfo is EPA's comprehensive information system, providing access to data supporting the Resource Conservation and Recovery Act (RCRA) of 1976 and the Hazardous and Solid Waste Amendments (HSWA) of 1984. The database includes selective information on sites which generate, transport, store, treat and/or dispose of hazardous waste as defined by the Resource Conservation and Recovery Act (RCRA). Transporters are individuals or entities that move hazardous waste from the generator offsite to a facility that can recycle, treat, store, or dispose of the waste. TSDFs treat, store, or dispose of the waste.

Date of Government Version: 07/24/2023	Source: Environmental Protection Agency
Date Data Arrived at EDR: 07/31/2023	Telephone: 312-886-6186
Date Made Active in Reports: 08/14/2023	Last EDR Contact: 07/31/2023
Number of Days to Update: 14	Next Scheduled EDR Contact: 10/02/2023
	Data Release Frequency: Quarterly

## ***Lists of Federal RCRA generators***

RCRA-LQG: RCRA - Large Quantity Generators

RCRAInfo is EPA's comprehensive information system, providing access to data supporting the Resource Conservation and Recovery Act (RCRA) of 1976 and the Hazardous and Solid Waste Amendments (HSWA) of 1984. The database includes selective information on sites which generate, transport, store, treat and/or dispose of hazardous waste as defined by the Resource Conservation and Recovery Act (RCRA). Large quantity generators (LQGs) generate over 1,000 kilograms (kg) of hazardous waste, or over 1 kg of acutely hazardous waste per month.

Date of Government Version: 07/24/2023	Source: Environmental Protection Agency
Date Data Arrived at EDR: 07/31/2023	Telephone: 312-886-6186
Date Made Active in Reports: 08/14/2023	Last EDR Contact: 07/31/2023
Number of Days to Update: 14	Next Scheduled EDR Contact: 10/02/2023
	Data Release Frequency: Quarterly

# GOVERNMENT RECORDS SEARCHED / DATA CURRENCY TRACKING

## RCRA-SQG: RCRA - Small Quantity Generators

RCRAInfo is EPA's comprehensive information system, providing access to data supporting the Resource Conservation and Recovery Act (RCRA) of 1976 and the Hazardous and Solid Waste Amendments (HSWA) of 1984. The database includes selective information on sites which generate, transport, store, treat and/or dispose of hazardous waste as defined by the Resource Conservation and Recovery Act (RCRA). Small quantity generators (SQGs) generate between 100 kg and 1,000 kg of hazardous waste per month.

Date of Government Version: 07/24/2023	Source: Environmental Protection Agency
Date Data Arrived at EDR: 07/31/2023	Telephone: 312-886-6186
Date Made Active in Reports: 08/14/2023	Last EDR Contact: 07/31/2023
Number of Days to Update: 14	Next Scheduled EDR Contact: 10/02/2023
	Data Release Frequency: Quarterly

## RCRA-VSQG: RCRA - Very Small Quantity Generators (Formerly Conditionally Exempt Small Quantity Generators)

RCRAInfo is EPA's comprehensive information system, providing access to data supporting the Resource Conservation and Recovery Act (RCRA) of 1976 and the Hazardous and Solid Waste Amendments (HSWA) of 1984. The database includes selective information on sites which generate, transport, store, treat and/or dispose of hazardous waste as defined by the Resource Conservation and Recovery Act (RCRA). Very small quantity generators (VSQGs) generate less than 100 kg of hazardous waste, or less than 1 kg of acutely hazardous waste per month.

Date of Government Version: 07/24/2023	Source: Environmental Protection Agency
Date Data Arrived at EDR: 07/31/2023	Telephone: 312-886-6186
Date Made Active in Reports: 08/14/2023	Last EDR Contact: 07/31/2023
Number of Days to Update: 14	Next Scheduled EDR Contact: 10/02/2023
	Data Release Frequency: Quarterly

## ***Federal institutional controls / engineering controls registries***

### LUCIS: Land Use Control Information System

LUCIS contains records of land use control information pertaining to the former Navy Base Realignment and Closure properties.

Date of Government Version: 05/25/2023	Source: Department of the Navy
Date Data Arrived at EDR: 05/31/2023	Telephone: 843-820-7326
Date Made Active in Reports: 07/24/2023	Last EDR Contact: 08/02/2023
Number of Days to Update: 54	Next Scheduled EDR Contact: 11/20/2023
	Data Release Frequency: Varies

### US ENG CONTROLS: Engineering Controls Sites List

A listing of sites with engineering controls in place. Engineering controls include various forms of caps, building foundations, liners, and treatment methods to create pathway elimination for regulated substances to enter environmental media or effect human health.

Date of Government Version: 05/22/2023	Source: Environmental Protection Agency
Date Data Arrived at EDR: 05/23/2023	Telephone: 703-603-0695
Date Made Active in Reports: 07/24/2023	Last EDR Contact: 05/23/2023
Number of Days to Update: 62	Next Scheduled EDR Contact: 09/04/2023
	Data Release Frequency: Varies

### US INST CONTROLS: Institutional Controls Sites List

A listing of sites with institutional controls in place. Institutional controls include administrative measures, such as groundwater use restrictions, construction restrictions, property use restrictions, and post remediation care requirements intended to prevent exposure to contaminants remaining on site. Deed restrictions are generally required as part of the institutional controls.

Date of Government Version: 05/22/2023	Source: Environmental Protection Agency
Date Data Arrived at EDR: 05/23/2023	Telephone: 703-603-0695
Date Made Active in Reports: 07/24/2023	Last EDR Contact: 05/23/2023
Number of Days to Update: 62	Next Scheduled EDR Contact: 09/04/2023
	Data Release Frequency: Varies

# GOVERNMENT RECORDS SEARCHED / DATA CURRENCY TRACKING

## ***Federal ERNS list***

### **ERNS: Emergency Response Notification System**

Emergency Response Notification System. ERNS records and stores information on reported releases of oil and hazardous substances.

Date of Government Version: 06/12/2023

Source: National Response Center, United States Coast Guard

Date Data Arrived at EDR: 06/20/2023

Telephone: 202-267-2180

Date Made Active in Reports: 08/14/2023

Last EDR Contact: 06/20/2023

Number of Days to Update: 55

Next Scheduled EDR Contact: 10/02/2023

Data Release Frequency: Quarterly

## ***Lists of state- and tribal hazardous waste facilities***

### **SSU: State Sites Unit Listing**

The State Response Action Program database identifies the status of all sites under the responsibility of the Illinois EPA's State Sites Unit.

Date of Government Version: 03/23/2022

Source: Illinois Environmental Protection Agency

Date Data Arrived at EDR: 03/23/2022

Telephone: 217-524-4826

Date Made Active in Reports: 06/17/2022

Last EDR Contact: 07/11/2023

Number of Days to Update: 86

Next Scheduled EDR Contact: 10/30/2023

Data Release Frequency: Varies

## ***Lists of state and tribal landfills and solid waste disposal facilities***

### **SWF/LF: Available Disposal for Solid Waste in Illinois - Solid Waste Landfills Subject to State Surcharge**

Solid Waste Facilities/Landfill Sites. SWF/LF type records typically contain an inventory of solid waste disposal facilities or landfills in a particular state. Depending on the state, these may be active or inactive facilities or open dumps that failed to meet RCRA Subtitle D Section 4004 criteria for solid waste landfills or disposal sites.

Date of Government Version: 12/31/2021

Source: Illinois Environmental Protection Agency

Date Data Arrived at EDR: 10/19/2022

Telephone: 217-785-8604

Date Made Active in Reports: 01/05/2023

Last EDR Contact: 07/17/2023

Number of Days to Update: 78

Next Scheduled EDR Contact: 10/30/2023

Data Release Frequency: Annually

### **CCDD: Clean Construction or Demolition Debris**

Construction and demolition (C and D) debris is nonhazardous, uncontaminated material resulting from construction, remodeling, repair, or demolition of utilities, structures, and roads.

Date of Government Version: 09/11/2020

Source: Illinois EPA

Date Data Arrived at EDR: 10/28/2020

Telephone: 217-524-3300

Date Made Active in Reports: 12/09/2020

Last EDR Contact: 06/27/2023

Number of Days to Update: 42

Next Scheduled EDR Contact: 10/16/2023

Data Release Frequency: Varies

### **LF WMRC: Waste Management & Research Center Landfill Database**

The Waste Management & Research Center Landfill Database includes records from the Department of Public Health, Department of Mines & Minerals, Illinois Environmental Protection Agency, State Geological Survey, Northeastern Illinois Planning Commission and Pollution Control Board.

Date of Government Version: 12/31/2001

Source: Department of Natural Resources

Date Data Arrived at EDR: 10/06/2006

Telephone: 217-333-8940

Date Made Active in Reports: 11/06/2006

Last EDR Contact: 09/18/2009

Number of Days to Update: 31

Next Scheduled EDR Contact: 12/28/2009

Data Release Frequency: No Update Planned

# GOVERNMENT RECORDS SEARCHED / DATA CURRENCY TRACKING

## LF SPECIAL WASTE: Special Waste Site List

These landfills, as of January 1, 1990, accept non-hazardous special waste pursuant to the Illinois EPA Non-Hazardous Special Waste Definition. List A includes landfills that may receive any non-hazardous waste, Non-Regional Pollution Control Facilities are so noted. List B includes landfills designed to receive specific non-hazardous wastes. List B landfills are designated as a Regional Pollution Control Facility by RPCF, or Non-Regional Pollution Control Facility by Non-RPCF.

Date of Government Version: 01/01/1990	Source: Illinois EPA
Date Data Arrived at EDR: 06/17/2009	Telephone: 217-782-9288
Date Made Active in Reports: 07/15/2009	Last EDR Contact: 06/10/2009
Number of Days to Update: 28	Next Scheduled EDR Contact: N/A
	Data Release Frequency: No Update Planned

## IL NIPC: Solid Waste Landfill Inventory

Solid Waste Landfill Inventory. NIPC is an inventory of active and inactive solid waste disposal sites, based on state, local government and historical archive data. Included are numerous sites which previously had never been identified largely because there was no obligation to register such sites prior to 1971.

Date of Government Version: 08/01/1988	Source: Northeastern Illinois Planning Commission
Date Data Arrived at EDR: 04/07/2022	Telephone: 312-454-0400
Date Made Active in Reports: 07/01/2022	Last EDR Contact: 04/07/2022
Number of Days to Update: 85	Next Scheduled EDR Contact: 07/18/2022
	Data Release Frequency: No Update Planned

## **Lists of state and tribal leaking storage tanks**

### LUST: Leaking Underground Storage Tank Sites

Leaking Underground Storage Tank Incident Reports. LUST records contain an inventory of reported leaking underground storage tank incidents. Not all states maintain these records, and the information stored varies by state.

Date of Government Version: 04/17/2023	Source: Illinois Environmental Protection Agency
Date Data Arrived at EDR: 04/18/2023	Telephone: 217-524-3300
Date Made Active in Reports: 07/05/2023	Last EDR Contact: 07/18/2023
Number of Days to Update: 78	Next Scheduled EDR Contact: 10/30/2023
	Data Release Frequency: Semi-Annually

### INDIAN LUST R1: Leaking Underground Storage Tanks on Indian Land

A listing of leaking underground storage tank locations on Indian Land.

Date of Government Version: 04/20/2023	Source: EPA Region 1
Date Data Arrived at EDR: 05/09/2023	Telephone: 617-918-1313
Date Made Active in Reports: 07/14/2023	Last EDR Contact: 07/17/2023
Number of Days to Update: 66	Next Scheduled EDR Contact: 10/30/2023
	Data Release Frequency: Varies

### INDIAN LUST R10: Leaking Underground Storage Tanks on Indian Land

LUSTs on Indian land in Alaska, Idaho, Oregon and Washington.

Date of Government Version: 04/20/2023	Source: EPA Region 10
Date Data Arrived at EDR: 05/09/2023	Telephone: 206-553-2857
Date Made Active in Reports: 07/14/2023	Last EDR Contact: 07/17/2023
Number of Days to Update: 66	Next Scheduled EDR Contact: 10/30/2023
	Data Release Frequency: Varies

### INDIAN LUST R4: Leaking Underground Storage Tanks on Indian Land

LUSTs on Indian land in Florida, Mississippi and North Carolina.

Date of Government Version: 04/20/2023	Source: EPA Region 4
Date Data Arrived at EDR: 05/09/2023	Telephone: 404-562-8677
Date Made Active in Reports: 07/14/2023	Last EDR Contact: 05/09/2023
Number of Days to Update: 66	Next Scheduled EDR Contact: 10/30/2023
	Data Release Frequency: Varies

# GOVERNMENT RECORDS SEARCHED / DATA CURRENCY TRACKING

INDIAN LUST R7: Leaking Underground Storage Tanks on Indian Land  
LUSTs on Indian land in Iowa, Kansas, and Nebraska

Date of Government Version: 04/25/2023	Source: EPA Region 7
Date Data Arrived at EDR: 05/09/2023	Telephone: 913-551-7003
Date Made Active in Reports: 07/14/2023	Last EDR Contact: 07/17/2023
Number of Days to Update: 66	Next Scheduled EDR Contact: 10/30/2023
	Data Release Frequency: Varies

INDIAN LUST R8: Leaking Underground Storage Tanks on Indian Land  
LUSTs on Indian land in Colorado, Montana, North Dakota, South Dakota, Utah and Wyoming.

Date of Government Version: 04/19/2023	Source: EPA Region 8
Date Data Arrived at EDR: 05/09/2023	Telephone: 303-312-6271
Date Made Active in Reports: 07/14/2023	Last EDR Contact: 07/17/2023
Number of Days to Update: 66	Next Scheduled EDR Contact: 10/30/2023
	Data Release Frequency: Varies

INDIAN LUST R9: Leaking Underground Storage Tanks on Indian Land  
LUSTs on Indian land in Arizona, California, New Mexico and Nevada

Date of Government Version: 04/19/2023	Source: Environmental Protection Agency
Date Data Arrived at EDR: 05/09/2023	Telephone: 415-972-3372
Date Made Active in Reports: 07/14/2023	Last EDR Contact: 07/17/2023
Number of Days to Update: 66	Next Scheduled EDR Contact: 10/30/2023
	Data Release Frequency: Varies

INDIAN LUST R5: Leaking Underground Storage Tanks on Indian Land  
Leaking underground storage tanks located on Indian Land in Michigan, Minnesota and Wisconsin.

Date of Government Version: 04/14/2023	Source: EPA, Region 5
Date Data Arrived at EDR: 05/09/2023	Telephone: 312-886-7439
Date Made Active in Reports: 07/14/2023	Last EDR Contact: 07/17/2023
Number of Days to Update: 66	Next Scheduled EDR Contact: 10/30/2023
	Data Release Frequency: Varies

INDIAN LUST R6: Leaking Underground Storage Tanks on Indian Land  
LUSTs on Indian land in New Mexico and Oklahoma.

Date of Government Version: 04/26/2023	Source: EPA Region 6
Date Data Arrived at EDR: 05/09/2023	Telephone: 214-665-6597
Date Made Active in Reports: 07/14/2023	Last EDR Contact: 07/17/2023
Number of Days to Update: 66	Next Scheduled EDR Contact: 10/30/2023
	Data Release Frequency: Varies

LUST TRUST: Underground Storage Tank Fund Payment Priority List

In case sufficient funds are not available in the Underground Storage Tank Fund, requests for payment are entered on the Payment Priority List by "queue date" order. As required by the Environmental Protection Act, the queue date is the date that a complete request for partial or final payment was received by the Agency. The queue date is "officially" confirmed at the end of the payment review process when a Final Decision Letter is sent to the site owner.

Date of Government Version: 06/06/2016	Source: Illinois EPA
Date Data Arrived at EDR: 07/27/2016	Telephone: 217-782-6762
Date Made Active in Reports: 10/18/2016	Last EDR Contact: 07/17/2023
Number of Days to Update: 83	Next Scheduled EDR Contact: 10/30/2023
	Data Release Frequency: Varies

***Lists of state and tribal registered storage tanks***

# GOVERNMENT RECORDS SEARCHED / DATA CURRENCY TRACKING

## FEMA UST: Underground Storage Tank Listing

A listing of all FEMA owned underground storage tanks.

Date of Government Version: 03/08/2023	Source: FEMA
Date Data Arrived at EDR: 03/09/2023	Telephone: 202-646-5797
Date Made Active in Reports: 05/30/2023	Last EDR Contact: 06/27/2023
Number of Days to Update: 82	Next Scheduled EDR Contact: 10/16/2023
	Data Release Frequency: Varies

## UST: Underground Storage Tank Facility List

Registered Underground Storage Tanks. UST's are regulated under Subtitle I of the Resource Conservation and Recovery Act (RCRA) and must be registered with the state department responsible for administering the UST program. Available information varies by state program.

Date of Government Version: 04/17/2023	Source: Illinois State Fire Marshal
Date Data Arrived at EDR: 04/18/2023	Telephone: 217-785-0969
Date Made Active in Reports: 07/05/2023	Last EDR Contact: 07/18/2023
Number of Days to Update: 78	Next Scheduled EDR Contact: 10/30/2023
	Data Release Frequency: Quarterly

## AST: Above Ground Storage Tanks

Listing of all aboveground tanks inspected by Office of State Fire Marshal.

Date of Government Version: 05/01/2023	Source: State Fire Marshal
Date Data Arrived at EDR: 05/16/2023	Telephone: 217-785-1011
Date Made Active in Reports: 08/08/2023	Last EDR Contact: 08/09/2023
Number of Days to Update: 84	Next Scheduled EDR Contact: 11/27/2023
	Data Release Frequency: Varies

## INDIAN UST R6: Underground Storage Tanks on Indian Land

The Indian Underground Storage Tank (UST) database provides information about underground storage tanks on Indian land in EPA Region 6 (Louisiana, Arkansas, Oklahoma, New Mexico, Texas and 65 Tribes).

Date of Government Version: 04/26/2023	Source: EPA Region 6
Date Data Arrived at EDR: 05/09/2023	Telephone: 214-665-7591
Date Made Active in Reports: 07/14/2023	Last EDR Contact: 07/17/2023
Number of Days to Update: 66	Next Scheduled EDR Contact: 10/30/2023
	Data Release Frequency: Varies

## INDIAN UST R5: Underground Storage Tanks on Indian Land

The Indian Underground Storage Tank (UST) database provides information about underground storage tanks on Indian land in EPA Region 5 (Michigan, Minnesota and Wisconsin and Tribal Nations).

Date of Government Version: 04/14/2023	Source: EPA Region 5
Date Data Arrived at EDR: 05/09/2023	Telephone: 312-886-6136
Date Made Active in Reports: 07/14/2023	Last EDR Contact: 07/17/2023
Number of Days to Update: 66	Next Scheduled EDR Contact: 10/30/2023
	Data Release Frequency: Varies

## INDIAN UST R4: Underground Storage Tanks on Indian Land

The Indian Underground Storage Tank (UST) database provides information about underground storage tanks on Indian land in EPA Region 4 (Alabama, Florida, Georgia, Kentucky, Mississippi, North Carolina, South Carolina, Tennessee and Tribal Nations)

Date of Government Version: 04/20/2023	Source: EPA Region 4
Date Data Arrived at EDR: 05/09/2023	Telephone: 404-562-9424
Date Made Active in Reports: 07/14/2023	Last EDR Contact: 07/17/2023
Number of Days to Update: 66	Next Scheduled EDR Contact: 10/30/2023
	Data Release Frequency: Varies

# GOVERNMENT RECORDS SEARCHED / DATA CURRENCY TRACKING

## INDIAN UST R1: Underground Storage Tanks on Indian Land

The Indian Underground Storage Tank (UST) database provides information about underground storage tanks on Indian land in EPA Region 1 (Connecticut, Maine, Massachusetts, New Hampshire, Rhode Island, Vermont and ten Tribal Nations).

Date of Government Version: 04/20/2023	Source: EPA, Region 1
Date Data Arrived at EDR: 05/09/2023	Telephone: 617-918-1313
Date Made Active in Reports: 07/14/2023	Last EDR Contact: 07/17/2023
Number of Days to Update: 66	Next Scheduled EDR Contact: 10/30/2023
	Data Release Frequency: Varies

## INDIAN UST R10: Underground Storage Tanks on Indian Land

The Indian Underground Storage Tank (UST) database provides information about underground storage tanks on Indian land in EPA Region 10 (Alaska, Idaho, Oregon, Washington, and Tribal Nations).

Date of Government Version: 04/20/2023	Source: EPA Region 10
Date Data Arrived at EDR: 05/09/2023	Telephone: 206-553-2857
Date Made Active in Reports: 07/14/2023	Last EDR Contact: 07/17/2023
Number of Days to Update: 66	Next Scheduled EDR Contact: 10/30/2023
	Data Release Frequency: Varies

## INDIAN UST R7: Underground Storage Tanks on Indian Land

The Indian Underground Storage Tank (UST) database provides information about underground storage tanks on Indian land in EPA Region 7 (Iowa, Kansas, Missouri, Nebraska, and 9 Tribal Nations).

Date of Government Version: 04/25/2023	Source: EPA Region 7
Date Data Arrived at EDR: 05/09/2023	Telephone: 913-551-7003
Date Made Active in Reports: 07/14/2023	Last EDR Contact: 07/17/2023
Number of Days to Update: 66	Next Scheduled EDR Contact: 10/30/2023
	Data Release Frequency: Varies

## INDIAN UST R8: Underground Storage Tanks on Indian Land

The Indian Underground Storage Tank (UST) database provides information about underground storage tanks on Indian land in EPA Region 8 (Colorado, Montana, North Dakota, South Dakota, Utah, Wyoming and 27 Tribal Nations).

Date of Government Version: 04/20/2023	Source: EPA Region 8
Date Data Arrived at EDR: 05/09/2023	Telephone: 303-312-6137
Date Made Active in Reports: 07/14/2023	Last EDR Contact: 07/17/2023
Number of Days to Update: 66	Next Scheduled EDR Contact: 10/30/2023
	Data Release Frequency: Varies

## INDIAN UST R9: Underground Storage Tanks on Indian Land

The Indian Underground Storage Tank (UST) database provides information about underground storage tanks on Indian land in EPA Region 9 (Arizona, California, Hawaii, Nevada, the Pacific Islands, and Tribal Nations).

Date of Government Version: 04/19/2023	Source: EPA Region 9
Date Data Arrived at EDR: 05/09/2023	Telephone: 415-972-3368
Date Made Active in Reports: 07/14/2023	Last EDR Contact: 07/17/2023
Number of Days to Update: 66	Next Scheduled EDR Contact: 10/30/2023
	Data Release Frequency: Varies

## ***State and tribal institutional control / engineering control registries***

### ENG CONTROLS: Sites with Engineering Controls

Sites using of engineered barriers (e.g., asphalt or concrete paving).

Date of Government Version: 03/27/2023	Source: Illinois Environmental Protection Agency
Date Data Arrived at EDR: 03/28/2023	Telephone: 217-782-6761
Date Made Active in Reports: 06/08/2023	Last EDR Contact: 06/26/2023
Number of Days to Update: 72	Next Scheduled EDR Contact: 10/09/2023
	Data Release Frequency: Quarterly

# GOVERNMENT RECORDS SEARCHED / DATA CURRENCY TRACKING

## Inst Control: Institutional Controls

Legal or administrative restrictions on land use and/or other activities (e.g., groundwater use restrictions) which effectively limit exposure to contamination may be employed as alternatives to removal or treatment of contamination.

Date of Government Version: 03/27/2023  
Date Data Arrived at EDR: 03/28/2023  
Date Made Active in Reports: 06/08/2023  
Number of Days to Update: 72

Source: Illinois Environmental Protection Agency  
Telephone: 217-782-6761  
Last EDR Contact: 06/26/2023  
Next Scheduled EDR Contact: 10/09/2023  
Data Release Frequency: Quarterly

## ***Lists of state and tribal voluntary cleanup sites***

### SRP: Site Remediation Program Database

The database identifies the status of all voluntary remediation projects administered through the pre-notice site cleanup program (1989 to 1995) and the site remediation program (1996 to the present).

Date of Government Version: 03/27/2023  
Date Data Arrived at EDR: 03/28/2023  
Date Made Active in Reports: 06/08/2023  
Number of Days to Update: 72

Source: Illinois Environmental Protection Agency  
Telephone: 217-785-9407  
Last EDR Contact: 06/26/2023  
Next Scheduled EDR Contact: 10/09/2023  
Data Release Frequency: Semi-Annually

### INDIAN VCP R1: Voluntary Cleanup Priority Listing

A listing of voluntary cleanup priority sites located on Indian Land located in Region 1.

Date of Government Version: 07/27/2015  
Date Data Arrived at EDR: 09/29/2015  
Date Made Active in Reports: 02/18/2016  
Number of Days to Update: 142

Source: EPA, Region 1  
Telephone: 617-918-1102  
Last EDR Contact: 06/13/2023  
Next Scheduled EDR Contact: 10/02/2023  
Data Release Frequency: Varies

### INDIAN VCP R7: Voluntary Cleanup Priority Listing

A listing of voluntary cleanup priority sites located on Indian Land located in Region 7.

Date of Government Version: 03/20/2008  
Date Data Arrived at EDR: 04/22/2008  
Date Made Active in Reports: 05/19/2008  
Number of Days to Update: 27

Source: EPA, Region 7  
Telephone: 913-551-7365  
Last EDR Contact: 07/08/2021  
Next Scheduled EDR Contact: 07/20/2009  
Data Release Frequency: Varies

## ***Lists of state and tribal brownfield sites***

### BROWNFIELDS: Municipal Brownfields Redevelopment Grant Program Project Descriptions

The Illinois Municipal Brownfields Redevelopment Grant Program (MBRGP) offers grants worth a maximum of \$240,000 each to municipalities to assist in site investigation activities, development of cleanup objectives, and performance of cleanup activities. Brownfields are abandoned or underused industrial and/or commercial properties that are contaminated (or thought to be contaminated) and have an active potential for redevelopment.

Date of Government Version: 02/11/2010  
Date Data Arrived at EDR: 07/31/2014  
Date Made Active in Reports: 09/08/2014  
Number of Days to Update: 39

Source: Illinois Environmental Protection Agency  
Telephone: 217-785-3486  
Last EDR Contact: 07/20/2023  
Next Scheduled EDR Contact: 10/30/2023  
Data Release Frequency: Varies

### BROWNFIELDS: Redevelopment Assessment Database

The Office of Site Evaluations Redevelopment Assessment database identifies the status of all properties within the State in which the Illinois EPA's Office of Site Evaluation has conducted a municipal Brownfield Redevelopment Assessment.



# GOVERNMENT RECORDS SEARCHED / DATA CURRENCY TRACKING

Date of Government Version: 04/17/2023  
Date Data Arrived at EDR: 04/18/2023  
Date Made Active in Reports: 07/05/2023  
Number of Days to Update: 78

Source: Illinois Environmental Protection Agency  
Telephone: 217-524-1658  
Last EDR Contact: 07/18/2023  
Next Scheduled EDR Contact: 10/30/2023  
Data Release Frequency: Varies

## ADDITIONAL ENVIRONMENTAL RECORDS

### **Local Brownfield lists**

#### US BROWNFIELDS: A Listing of Brownfields Sites

Brownfields are real property, the expansion, redevelopment, or reuse of which may be complicated by the presence or potential presence of a hazardous substance, pollutant, or contaminant. Cleaning up and reinvesting in these properties takes development pressures off of undeveloped, open land, and both improves and protects the environment. Assessment, Cleanup and Redevelopment Exchange System (ACRES) stores information reported by EPA Brownfields grant recipients on brownfields properties assessed or cleaned up with grant funding as well as information on Targeted Brownfields Assessments performed by EPA Regions. A listing of ACRES Brownfield sites is obtained from Cleanups in My Community. Cleanups in My Community provides information on Brownfields properties for which information is reported back to EPA, as well as areas served by Brownfields grant programs.

Date of Government Version: 04/06/2023  
Date Data Arrived at EDR: 04/13/2023  
Date Made Active in Reports: 04/19/2023  
Number of Days to Update: 6

Source: Environmental Protection Agency  
Telephone: 202-566-2777  
Last EDR Contact: 06/08/2023  
Next Scheduled EDR Contact: 09/25/2023  
Data Release Frequency: Semi-Annually

### **Local Lists of Landfill / Solid Waste Disposal Sites**

#### INDIAN ODI: Report on the Status of Open Dumps on Indian Lands

Location of open dumps on Indian land.

Date of Government Version: 12/31/1998  
Date Data Arrived at EDR: 12/03/2007  
Date Made Active in Reports: 01/24/2008  
Number of Days to Update: 52

Source: Environmental Protection Agency  
Telephone: 703-308-8245  
Last EDR Contact: 07/19/2023  
Next Scheduled EDR Contact: 11/06/2023  
Data Release Frequency: Varies

#### ODI: Open Dump Inventory

An open dump is defined as a disposal facility that does not comply with one or more of the Part 257 or Part 258 Subtitle D Criteria.

Date of Government Version: 06/30/1985  
Date Data Arrived at EDR: 08/09/2004  
Date Made Active in Reports: 09/17/2004  
Number of Days to Update: 39

Source: Environmental Protection Agency  
Telephone: 800-424-9346  
Last EDR Contact: 06/09/2004  
Next Scheduled EDR Contact: N/A  
Data Release Frequency: No Update Planned

#### DEBRIS REGION 9: Torres Martinez Reservation Illegal Dump Site Locations

A listing of illegal dump sites location on the Torres Martinez Indian Reservation located in eastern Riverside County and northern Imperial County, California.

Date of Government Version: 01/12/2009  
Date Data Arrived at EDR: 05/07/2009  
Date Made Active in Reports: 09/21/2009  
Number of Days to Update: 137

Source: EPA, Region 9  
Telephone: 415-947-4219  
Last EDR Contact: 07/11/2023  
Next Scheduled EDR Contact: 10/30/2023  
Data Release Frequency: No Update Planned

#### IHS OPEN DUMPS: Open Dumps on Indian Land

A listing of all open dumps located on Indian Land in the United States.

# GOVERNMENT RECORDS SEARCHED / DATA CURRENCY TRACKING

Date of Government Version: 04/01/2014  
Date Data Arrived at EDR: 08/06/2014  
Date Made Active in Reports: 01/29/2015  
Number of Days to Update: 176

Source: Department of Health & Human Services, Indian Health Service  
Telephone: 301-443-1452  
Last EDR Contact: 07/27/2023  
Next Scheduled EDR Contact: 11/13/2023  
Data Release Frequency: Varies

## **Local Lists of Hazardous waste / Contaminated Sites**

### **US HIST CDL: National Clandestine Laboratory Register**

A listing of clandestine drug lab locations that have been removed from the DEAs National Clandestine Laboratory Register.

Date of Government Version: 05/22/2023  
Date Data Arrived at EDR: 05/23/2023  
Date Made Active in Reports: 07/10/2023  
Number of Days to Update: 48

Source: Drug Enforcement Administration  
Telephone: 202-307-1000  
Last EDR Contact: 05/23/2023  
Next Scheduled EDR Contact: 09/04/2023  
Data Release Frequency: No Update Planned

### **CDL: Meth Drug Lab Site Listing**

A listing of clandestine/meth drug lab locations.

Date of Government Version: 04/05/2023  
Date Data Arrived at EDR: 04/06/2023  
Date Made Active in Reports: 06/22/2023  
Number of Days to Update: 77

Source: Department of Public Health  
Telephone: 217-782-5750  
Last EDR Contact: 06/27/2023  
Next Scheduled EDR Contact: 10/16/2023  
Data Release Frequency: Varies

### **US CDL: Clandestine Drug Labs**

A listing of clandestine drug lab locations. The U.S. Department of Justice ("the Department") provides this web site as a public service. It contains addresses of some locations where law enforcement agencies reported they found chemicals or other items that indicated the presence of either clandestine drug laboratories or dumpsites. In most cases, the source of the entries is not the Department, and the Department has not verified the entry and does not guarantee its accuracy. Members of the public must verify the accuracy of all entries by, for example, contacting local law enforcement and local health departments.

Date of Government Version: 05/22/2023  
Date Data Arrived at EDR: 05/23/2023  
Date Made Active in Reports: 07/10/2023  
Number of Days to Update: 48

Source: Drug Enforcement Administration  
Telephone: 202-307-1000  
Last EDR Contact: 05/23/2023  
Next Scheduled EDR Contact: 09/04/2023  
Data Release Frequency: Quarterly

## **Local Land Records**

### **LIENS 2: CERCLA Lien Information**

A Federal CERCLA ('Superfund') lien can exist by operation of law at any site or property at which EPA has spent Superfund monies. These monies are spent to investigate and address releases and threatened releases of contamination. CERCLIS provides information as to the identity of these sites and properties.

Date of Government Version: 06/22/2023  
Date Data Arrived at EDR: 07/06/2023  
Date Made Active in Reports: 07/24/2023  
Number of Days to Update: 18

Source: Environmental Protection Agency  
Telephone: 202-564-6023  
Last EDR Contact: 08/02/2023  
Next Scheduled EDR Contact: 10/09/2023  
Data Release Frequency: Semi-Annually

## **Records of Emergency Release Reports**

### **HMIRS: Hazardous Materials Information Reporting System**

Hazardous Materials Incident Report System. HMIRS contains hazardous material spill incidents reported to DOT.

# GOVERNMENT RECORDS SEARCHED / DATA CURRENCY TRACKING

Date of Government Version: 03/19/2023  
Date Data Arrived at EDR: 03/21/2023  
Date Made Active in Reports: 05/30/2023  
Number of Days to Update: 70

Source: U.S. Department of Transportation  
Telephone: 202-366-4555  
Last EDR Contact: 06/20/2023  
Next Scheduled EDR Contact: 10/02/2023  
Data Release Frequency: Quarterly

## IEMA SPILLS: Illinois Emergency Management Agency Spills

A listing of hazardous materials incidents reported to the Illinois Emergency Management Agency.

Date of Government Version: 04/24/2023  
Date Data Arrived at EDR: 04/25/2023  
Date Made Active in Reports: 07/13/2023  
Number of Days to Update: 79

Source: Illinois Emergency Management Agency  
Telephone: 217-524-0770  
Last EDR Contact: 07/25/2023  
Next Scheduled EDR Contact: 11/06/2023  
Data Release Frequency: Quarterly

## SPILLS: State spills

A listing of incidents reported to the Office of Emergency Response.

Date of Government Version: 03/30/2023  
Date Data Arrived at EDR: 04/13/2023  
Date Made Active in Reports: 06/30/2023  
Number of Days to Update: 78

Source: Illinois EPA  
Telephone: 217-782-3637  
Last EDR Contact: 07/05/2023  
Next Scheduled EDR Contact: 10/16/2023  
Data Release Frequency: Semi-Annually

## SPILLS 90: SPILLS90 data from FirstSearch

Spills 90 includes those spill and release records available exclusively from FirstSearch databases. Typically, they may include chemical, oil and/or hazardous substance spills recorded after 1990. Duplicate records that are already included in EDR incident and release records are not included in Spills 90.

Date of Government Version: 07/18/2012  
Date Data Arrived at EDR: 01/03/2013  
Date Made Active in Reports: 03/15/2013  
Number of Days to Update: 71

Source: FirstSearch  
Telephone: N/A  
Last EDR Contact: 01/03/2013  
Next Scheduled EDR Contact: N/A  
Data Release Frequency: No Update Planned

## **Other Ascertainable Records**

### RCRA NonGen / NLR: RCRA - Non Generators / No Longer Regulated

RCRAInfo is EPA's comprehensive information system, providing access to data supporting the Resource Conservation and Recovery Act (RCRA) of 1976 and the Hazardous and Solid Waste Amendments (HSWA) of 1984. The database includes selective information on sites which generate, transport, store, treat and/or dispose of hazardous waste as defined by the Resource Conservation and Recovery Act (RCRA). Non-Generators do not presently generate hazardous waste.

Date of Government Version: 07/24/2023  
Date Data Arrived at EDR: 07/31/2023  
Date Made Active in Reports: 08/14/2023  
Number of Days to Update: 14

Source: Environmental Protection Agency  
Telephone: 312-886-6186  
Last EDR Contact: 07/31/2023  
Next Scheduled EDR Contact: 10/02/2023  
Data Release Frequency: Quarterly

### FUDS: Formerly Used Defense Sites

The listing includes locations of Formerly Used Defense Sites properties where the US Army Corps of Engineers is actively working or will take necessary cleanup actions.

Date of Government Version: 05/08/2023  
Date Data Arrived at EDR: 05/16/2023  
Date Made Active in Reports: 07/10/2023  
Number of Days to Update: 55

Source: U.S. Army Corps of Engineers  
Telephone: 202-528-4285  
Last EDR Contact: 08/15/2023  
Next Scheduled EDR Contact: 11/27/2023  
Data Release Frequency: Varies

# GOVERNMENT RECORDS SEARCHED / DATA CURRENCY TRACKING

## DOD: Department of Defense Sites

This data set consists of federally owned or administered lands, administered by the Department of Defense, that have any area equal to or greater than 640 acres of the United States, Puerto Rico, and the U.S. Virgin Islands.

Date of Government Version: 06/07/2021	Source: USGS
Date Data Arrived at EDR: 07/13/2021	Telephone: 888-275-8747
Date Made Active in Reports: 03/09/2022	Last EDR Contact: 07/10/2023
Number of Days to Update: 239	Next Scheduled EDR Contact: 10/23/2023
	Data Release Frequency: Varies

## FEDLAND: Federal and Indian Lands

Federally and Indian administrated lands of the United States. Lands included are administrated by: Army Corps of Engineers, Bureau of Reclamation, National Wild and Scenic River, National Wildlife Refuge, Public Domain Land, Wilderness, Wilderness Study Area, Wildlife Management Area, Bureau of Indian Affairs, Bureau of Land Management, Department of Justice, Forest Service, Fish and Wildlife Service, National Park Service.

Date of Government Version: 04/02/2018	Source: U.S. Geological Survey
Date Data Arrived at EDR: 04/11/2018	Telephone: 888-275-8747
Date Made Active in Reports: 11/06/2019	Last EDR Contact: 07/05/2023
Number of Days to Update: 574	Next Scheduled EDR Contact: 10/16/2023
	Data Release Frequency: N/A

## SCRD DRYCLEANERS: State Coalition for Remediation of Drycleaners Listing

The State Coalition for Remediation of Drycleaners was established in 1998, with support from the U.S. EPA Office of Superfund Remediation and Technology Innovation. It is comprised of representatives of states with established drycleaner remediation programs. Currently the member states are Alabama, Connecticut, Florida, Illinois, Kansas, Minnesota, Missouri, North Carolina, Oregon, South Carolina, Tennessee, Texas, and Wisconsin.

Date of Government Version: 07/30/2021	Source: Environmental Protection Agency
Date Data Arrived at EDR: 02/03/2023	Telephone: 615-532-8599
Date Made Active in Reports: 02/10/2023	Last EDR Contact: 08/01/2023
Number of Days to Update: 7	Next Scheduled EDR Contact: 11/20/2023
	Data Release Frequency: Varies

## US FIN ASSUR: Financial Assurance Information

All owners and operators of facilities that treat, store, or dispose of hazardous waste are required to provide proof that they will have sufficient funds to pay for the clean up, closure, and post-closure care of their facilities.

Date of Government Version: 06/19/2023	Source: Environmental Protection Agency
Date Data Arrived at EDR: 06/20/2023	Telephone: 202-566-1917
Date Made Active in Reports: 08/14/2023	Last EDR Contact: 06/20/2023
Number of Days to Update: 55	Next Scheduled EDR Contact: 10/02/2023
	Data Release Frequency: Quarterly

## EPA WATCH LIST: EPA WATCH LIST

EPA maintains a "Watch List" to facilitate dialogue between EPA, state and local environmental agencies on enforcement matters relating to facilities with alleged violations identified as either significant or high priority. Being on the Watch List does not mean that the facility has actually violated the law only that an investigation by EPA or a state or local environmental agency has led those organizations to allege that an unproven violation has in fact occurred. Being on the Watch List does not represent a higher level of concern regarding the alleged violations that were detected, but instead indicates cases requiring additional dialogue between EPA, state and local agencies - primarily because of the length of time the alleged violation has gone unaddressed or unresolved.

Date of Government Version: 08/30/2013	Source: Environmental Protection Agency
Date Data Arrived at EDR: 03/21/2014	Telephone: 617-520-3000
Date Made Active in Reports: 06/17/2014	Last EDR Contact: 07/31/2023
Number of Days to Update: 88	Next Scheduled EDR Contact: 11/13/2023
	Data Release Frequency: Quarterly

# GOVERNMENT RECORDS SEARCHED / DATA CURRENCY TRACKING

## 2020 COR ACTION: 2020 Corrective Action Program List

The EPA has set ambitious goals for the RCRA Corrective Action program by creating the 2020 Corrective Action Universe. This RCRA cleanup baseline includes facilities expected to need corrective action. The 2020 universe contains a wide variety of sites. Some properties are heavily contaminated while others were contaminated but have since been cleaned up. Still others have not been fully investigated yet, and may require little or no remediation. Inclusion in the 2020 Universe does not necessarily imply failure on the part of a facility to meet its RCRA obligations.

Date of Government Version: 09/30/2017	Source: Environmental Protection Agency
Date Data Arrived at EDR: 05/08/2018	Telephone: 703-308-4044
Date Made Active in Reports: 07/20/2018	Last EDR Contact: 08/03/2023
Number of Days to Update: 73	Next Scheduled EDR Contact: 11/13/2023
	Data Release Frequency: Varies

## TSCA: Toxic Substances Control Act

Toxic Substances Control Act. TSCA identifies manufacturers and importers of chemical substances included on the TSCA Chemical Substance Inventory list. It includes data on the production volume of these substances by plant site.

Date of Government Version: 12/31/2020	Source: EPA
Date Data Arrived at EDR: 06/14/2022	Telephone: 202-260-5521
Date Made Active in Reports: 03/24/2023	Last EDR Contact: 06/16/2023
Number of Days to Update: 283	Next Scheduled EDR Contact: 09/25/2023
	Data Release Frequency: Every 4 Years

## TRIS: Toxic Chemical Release Inventory System

Toxic Release Inventory System. TRIS identifies facilities which release toxic chemicals to the air, water and land in reportable quantities under SARA Title III Section 313.

Date of Government Version: 12/31/2021	Source: EPA
Date Data Arrived at EDR: 02/16/2023	Telephone: 202-566-0250
Date Made Active in Reports: 05/02/2023	Last EDR Contact: 05/19/2023
Number of Days to Update: 75	Next Scheduled EDR Contact: 08/28/2023
	Data Release Frequency: Annually

## SSTS: Section 7 Tracking Systems

Section 7 of the Federal Insecticide, Fungicide and Rodenticide Act, as amended (92 Stat. 829) requires all registered pesticide-producing establishments to submit a report to the Environmental Protection Agency by March 1st each year. Each establishment must report the types and amounts of pesticides, active ingredients and devices being produced, and those having been produced and sold or distributed in the past year.

Date of Government Version: 04/17/2023	Source: EPA
Date Data Arrived at EDR: 04/18/2023	Telephone: 202-564-4203
Date Made Active in Reports: 07/10/2023	Last EDR Contact: 07/18/2023
Number of Days to Update: 83	Next Scheduled EDR Contact: 10/30/2023
	Data Release Frequency: Annually

## ROD: Records Of Decision

Record of Decision. ROD documents mandate a permanent remedy at an NPL (Superfund) site containing technical and health information to aid in the cleanup.

Date of Government Version: 06/22/2023	Source: EPA
Date Data Arrived at EDR: 07/06/2023	Telephone: 703-416-0223
Date Made Active in Reports: 07/24/2023	Last EDR Contact: 08/02/2023
Number of Days to Update: 18	Next Scheduled EDR Contact: 09/11/2023
	Data Release Frequency: Annually

## RMP: Risk Management Plans

## GOVERNMENT RECORDS SEARCHED / DATA CURRENCY TRACKING

When Congress passed the Clean Air Act Amendments of 1990, it required EPA to publish regulations and guidance for chemical accident prevention at facilities using extremely hazardous substances. The Risk Management Program Rule (RMP Rule) was written to implement Section 112(r) of these amendments. The rule, which built upon existing industry codes and standards, requires companies of all sizes that use certain flammable and toxic substances to develop a Risk Management Program, which includes a(n): Hazard assessment that details the potential effects of an accidental release, an accident history of the last five years, and an evaluation of worst-case and alternative accidental releases; Prevention program that includes safety precautions and maintenance, monitoring, and employee training measures; and Emergency response program that spells out emergency health care, employee training measures and procedures for informing the public and response agencies (e.g the fire department) should an accident occur.

Date of Government Version: 04/27/2022	Source: Environmental Protection Agency
Date Data Arrived at EDR: 05/04/2022	Telephone: 202-564-8600
Date Made Active in Reports: 05/10/2022	Last EDR Contact: 06/12/2023
Number of Days to Update: 6	Next Scheduled EDR Contact: 10/30/2023
	Data Release Frequency: Varies

### RAATS: RCRA Administrative Action Tracking System

RCRA Administration Action Tracking System. RAATS contains records based on enforcement actions issued under RCRA pertaining to major violators and includes administrative and civil actions brought by the EPA. For administration actions after September 30, 1995, data entry in the RAATS database was discontinued. EPA will retain a copy of the database for historical records. It was necessary to terminate RAATS because a decrease in agency resources made it impossible to continue to update the information contained in the database.

Date of Government Version: 04/17/1995	Source: EPA
Date Data Arrived at EDR: 07/03/1995	Telephone: 202-564-4104
Date Made Active in Reports: 08/07/1995	Last EDR Contact: 06/02/2008
Number of Days to Update: 35	Next Scheduled EDR Contact: 09/01/2008
	Data Release Frequency: No Update Planned

### PRP: Potentially Responsible Parties

A listing of verified Potentially Responsible Parties

Date of Government Version: 06/22/2023	Source: EPA
Date Data Arrived at EDR: 07/06/2023	Telephone: 202-564-6023
Date Made Active in Reports: 07/24/2023	Last EDR Contact: 08/02/2023
Number of Days to Update: 18	Next Scheduled EDR Contact: 11/13/2023
	Data Release Frequency: Quarterly

### PADS: PCB Activity Database System

PCB Activity Database. PADS Identifies generators, transporters, commercial storers and/or brokers and disposers of PCB's who are required to notify the EPA of such activities.

Date of Government Version: 03/20/2023	Source: EPA
Date Data Arrived at EDR: 04/04/2023	Telephone: 202-566-0500
Date Made Active in Reports: 06/09/2023	Last EDR Contact: 07/07/2023
Number of Days to Update: 66	Next Scheduled EDR Contact: 10/16/2023
	Data Release Frequency: Annually

### ICIS: Integrated Compliance Information System

The Integrated Compliance Information System (ICIS) supports the information needs of the national enforcement and compliance program as well as the unique needs of the National Pollutant Discharge Elimination System (NPDES) program.

Date of Government Version: 11/18/2016	Source: Environmental Protection Agency
Date Data Arrived at EDR: 11/23/2016	Telephone: 202-564-2501
Date Made Active in Reports: 02/10/2017	Last EDR Contact: 06/27/2023
Number of Days to Update: 79	Next Scheduled EDR Contact: 10/16/2023
	Data Release Frequency: Quarterly

## GOVERNMENT RECORDS SEARCHED / DATA CURRENCY TRACKING

### FTTS: FIFRA/ TSCA Tracking System - FIFRA (Federal Insecticide, Fungicide, & Rodenticide Act)/TSCA (Toxic Substances Control Act)

FTTS tracks administrative cases and pesticide enforcement actions and compliance activities related to FIFRA, TSCA and EPCRA (Emergency Planning and Community Right-to-Know Act). To maintain currency, EDR contacts the Agency on a quarterly basis.

Date of Government Version: 04/09/2009  
Date Data Arrived at EDR: 04/16/2009  
Date Made Active in Reports: 05/11/2009  
Number of Days to Update: 25

Source: EPA/Office of Prevention, Pesticides and Toxic Substances  
Telephone: 202-566-1667  
Last EDR Contact: 08/18/2017  
Next Scheduled EDR Contact: 12/04/2017  
Data Release Frequency: No Update Planned

### FTTS INSP: FIFRA/ TSCA Tracking System - FIFRA (Federal Insecticide, Fungicide, & Rodenticide Act)/TSCA (Toxic Substances Control Act)

A listing of FIFRA/TSCA Tracking System (FTTS) inspections and enforcements.

Date of Government Version: 04/09/2009  
Date Data Arrived at EDR: 04/16/2009  
Date Made Active in Reports: 05/11/2009  
Number of Days to Update: 25

Source: EPA  
Telephone: 202-566-1667  
Last EDR Contact: 08/18/2017  
Next Scheduled EDR Contact: 12/04/2017  
Data Release Frequency: No Update Planned

### MLTS: Material Licensing Tracking System

MLTS is maintained by the Nuclear Regulatory Commission and contains a list of approximately 8,100 sites which possess or use radioactive materials and which are subject to NRC licensing requirements. To maintain currency, EDR contacts the Agency on a quarterly basis.

Date of Government Version: 03/15/2023  
Date Data Arrived at EDR: 03/21/2023  
Date Made Active in Reports: 05/30/2023  
Number of Days to Update: 70

Source: Nuclear Regulatory Commission  
Telephone: 301-415-7169  
Last EDR Contact: 07/12/2023  
Next Scheduled EDR Contact: 10/30/2023  
Data Release Frequency: Quarterly

### COAL ASH DOE: Steam-Electric Plant Operation Data

A listing of power plants that store ash in surface ponds.

Date of Government Version: 12/31/2021  
Date Data Arrived at EDR: 04/14/2023  
Date Made Active in Reports: 07/10/2023  
Number of Days to Update: 87

Source: Department of Energy  
Telephone: 202-586-8719  
Last EDR Contact: 05/25/2023  
Next Scheduled EDR Contact: 09/11/2023  
Data Release Frequency: Varies

### COAL ASH EPA: Coal Combustion Residues Surface Impoundments List

A listing of coal combustion residues surface impoundments with high hazard potential ratings.

Date of Government Version: 01/12/2017  
Date Data Arrived at EDR: 03/05/2019  
Date Made Active in Reports: 11/11/2019  
Number of Days to Update: 251

Source: Environmental Protection Agency  
Telephone: N/A  
Last EDR Contact: 05/25/2023  
Next Scheduled EDR Contact: 09/11/2023  
Data Release Frequency: Varies

### PCB TRANSFORMER: PCB Transformer Registration Database

The database of PCB transformer registrations that includes all PCB registration submittals.

Date of Government Version: 09/13/2019  
Date Data Arrived at EDR: 11/06/2019  
Date Made Active in Reports: 02/10/2020  
Number of Days to Update: 96

Source: Environmental Protection Agency  
Telephone: 202-566-0517  
Last EDR Contact: 08/03/2023  
Next Scheduled EDR Contact: 11/13/2023  
Data Release Frequency: Varies

### RADINFO: Radiation Information Database

The Radiation Information Database (RADINFO) contains information about facilities that are regulated by U.S. Environmental Protection Agency (EPA) regulations for radiation and radioactivity.

# GOVERNMENT RECORDS SEARCHED / DATA CURRENCY TRACKING

Date of Government Version: 07/01/2019  
Date Data Arrived at EDR: 07/01/2019  
Date Made Active in Reports: 09/23/2019  
Number of Days to Update: 84

Source: Environmental Protection Agency  
Telephone: 202-343-9775  
Last EDR Contact: 06/22/2023  
Next Scheduled EDR Contact: 10/09/2023  
Data Release Frequency: Quarterly

## HIST FTTS: FIFRA/TSCA Tracking System Administrative Case Listing

A complete administrative case listing from the FIFRA/TSCA Tracking System (FTTS) for all ten EPA regions. The information was obtained from the National Compliance Database (NCDB). NCDB supports the implementation of FIFRA (Federal Insecticide, Fungicide, and Rodenticide Act) and TSCA (Toxic Substances Control Act). Some EPA regions are now closing out records. Because of that, and the fact that some EPA regions are not providing EPA Headquarters with updated records, it was decided to create a HIST FTTS database. It included records that may not be included in the newer FTTS database updates. This database is no longer updated.

Date of Government Version: 10/19/2006  
Date Data Arrived at EDR: 03/01/2007  
Date Made Active in Reports: 04/10/2007  
Number of Days to Update: 40

Source: Environmental Protection Agency  
Telephone: 202-564-2501  
Last EDR Contact: 12/17/2007  
Next Scheduled EDR Contact: 03/17/2008  
Data Release Frequency: No Update Planned

## HIST FTTS INSP: FIFRA/TSCA Tracking System Inspection & Enforcement Case Listing

A complete inspection and enforcement case listing from the FIFRA/TSCA Tracking System (FTTS) for all ten EPA regions. The information was obtained from the National Compliance Database (NCDB). NCDB supports the implementation of FIFRA (Federal Insecticide, Fungicide, and Rodenticide Act) and TSCA (Toxic Substances Control Act). Some EPA regions are now closing out records. Because of that, and the fact that some EPA regions are not providing EPA Headquarters with updated records, it was decided to create a HIST FTTS database. It included records that may not be included in the newer FTTS database updates. This database is no longer updated.

Date of Government Version: 10/19/2006  
Date Data Arrived at EDR: 03/01/2007  
Date Made Active in Reports: 04/10/2007  
Number of Days to Update: 40

Source: Environmental Protection Agency  
Telephone: 202-564-2501  
Last EDR Contact: 12/17/2008  
Next Scheduled EDR Contact: 03/17/2008  
Data Release Frequency: No Update Planned

## DOT OPS: Incident and Accident Data

Department of Transportation, Office of Pipeline Safety Incident and Accident data.

Date of Government Version: 01/02/2020  
Date Data Arrived at EDR: 01/28/2020  
Date Made Active in Reports: 04/17/2020  
Number of Days to Update: 80

Source: Department of Transportation, Office of Pipeline Safety  
Telephone: 202-366-4595  
Last EDR Contact: 07/25/2023  
Next Scheduled EDR Contact: 11/06/2023  
Data Release Frequency: Quarterly

## CONSENT: Superfund (CERCLA) Consent Decrees

Major legal settlements that establish responsibility and standards for cleanup at NPL (Superfund) sites. Released periodically by United States District Courts after settlement by parties to litigation matters.

Date of Government Version: 03/31/2023  
Date Data Arrived at EDR: 04/20/2023  
Date Made Active in Reports: 07/10/2023  
Number of Days to Update: 81

Source: Department of Justice, Consent Decree Library  
Telephone: Varies  
Last EDR Contact: 06/27/2023  
Next Scheduled EDR Contact: 10/16/2023  
Data Release Frequency: Varies

## BRS: Biennial Reporting System

The Biennial Reporting System is a national system administered by the EPA that collects data on the generation and management of hazardous waste. BRS captures detailed data from two groups: Large Quantity Generators (LQG) and Treatment, Storage, and Disposal Facilities.

Date of Government Version: 12/31/2021  
Date Data Arrived at EDR: 03/09/2023  
Date Made Active in Reports: 03/20/2023  
Number of Days to Update: 11

Source: EPA/NTIS  
Telephone: 800-424-9346  
Last EDR Contact: 07/31/2023  
Next Scheduled EDR Contact: 10/02/2023  
Data Release Frequency: Biennially



# GOVERNMENT RECORDS SEARCHED / DATA CURRENCY TRACKING

## INDIAN RESERV: Indian Reservations

This map layer portrays Indian administered lands of the United States that have any area equal to or greater than 640 acres.

Date of Government Version: 12/31/2014	Source: USGS
Date Data Arrived at EDR: 07/14/2015	Telephone: 202-208-3710
Date Made Active in Reports: 01/10/2017	Last EDR Contact: 07/05/2023
Number of Days to Update: 546	Next Scheduled EDR Contact: 10/16/2023
	Data Release Frequency: Semi-Annually

## FUSRAP: Formerly Utilized Sites Remedial Action Program

DOE established the Formerly Utilized Sites Remedial Action Program (FUSRAP) in 1974 to remediate sites where radioactive contamination remained from Manhattan Project and early U.S. Atomic Energy Commission (AEC) operations.

Date of Government Version: 03/03/2023	Source: Department of Energy
Date Data Arrived at EDR: 03/03/2023	Telephone: 202-586-3559
Date Made Active in Reports: 06/09/2023	Last EDR Contact: 07/26/2023
Number of Days to Update: 98	Next Scheduled EDR Contact: 11/13/2023
	Data Release Frequency: Varies

## UMTRA: Uranium Mill Tailings Sites

Uranium ore was mined by private companies for federal government use in national defense programs. When the mills shut down, large piles of the sand-like material (mill tailings) remain after uranium has been extracted from the ore. Levels of human exposure to radioactive materials from the piles are low; however, in some cases tailings were used as construction materials before the potential health hazards of the tailings were recognized.

Date of Government Version: 08/30/2019	Source: Department of Energy
Date Data Arrived at EDR: 11/15/2019	Telephone: 505-845-0011
Date Made Active in Reports: 01/28/2020	Last EDR Contact: 08/10/2023
Number of Days to Update: 74	Next Scheduled EDR Contact: 11/27/2023
	Data Release Frequency: Varies

## LEAD SMELTER 1: Lead Smelter Sites

A listing of former lead smelter site locations.

Date of Government Version: 06/22/2023	Source: Environmental Protection Agency
Date Data Arrived at EDR: 07/06/2023	Telephone: 703-603-8787
Date Made Active in Reports: 07/24/2023	Last EDR Contact: 08/02/2023
Number of Days to Update: 18	Next Scheduled EDR Contact: 10/09/2023
	Data Release Frequency: Varies

## LEAD SMELTER 2: Lead Smelter Sites

A list of several hundred sites in the U.S. where secondary lead smelting was done from 1931 and 1964. These sites may pose a threat to public health through ingestion or inhalation of contaminated soil or dust

Date of Government Version: 04/05/2001	Source: American Journal of Public Health
Date Data Arrived at EDR: 10/27/2010	Telephone: 703-305-6451
Date Made Active in Reports: 12/02/2010	Last EDR Contact: 12/02/2009
Number of Days to Update: 36	Next Scheduled EDR Contact: N/A
	Data Release Frequency: No Update Planned

## US AIRS (AFS): Aerometric Information Retrieval System Facility Subsystem (AFS)

The database is a sub-system of Aerometric Information Retrieval System (AIRS). AFS contains compliance data on air pollution point sources regulated by the U.S. EPA and/or state and local air regulatory agencies. This information comes from source reports by various stationary sources of air pollution, such as electric power plants, steel mills, factories, and universities, and provides information about the air pollutants they produce. Action, air program, air program pollutant, and general level plant data. It is used to track emissions and compliance data from industrial plants.

# GOVERNMENT RECORDS SEARCHED / DATA CURRENCY TRACKING

Date of Government Version: 10/12/2016  
Date Data Arrived at EDR: 10/26/2016  
Date Made Active in Reports: 02/03/2017  
Number of Days to Update: 100

Source: EPA  
Telephone: 202-564-2496  
Last EDR Contact: 09/26/2017  
Next Scheduled EDR Contact: 01/08/2018  
Data Release Frequency: Annually

## US AIRS MINOR: Air Facility System Data A listing of minor source facilities.

Date of Government Version: 10/12/2016  
Date Data Arrived at EDR: 10/26/2016  
Date Made Active in Reports: 02/03/2017  
Number of Days to Update: 100

Source: EPA  
Telephone: 202-564-2496  
Last EDR Contact: 09/26/2017  
Next Scheduled EDR Contact: 01/08/2018  
Data Release Frequency: Annually

## US MINES: Mines Master Index File

Contains all mine identification numbers issued for mines active or opened since 1971. The data also includes violation information.

Date of Government Version: 05/01/2023  
Date Data Arrived at EDR: 05/24/2023  
Date Made Active in Reports: 07/24/2023  
Number of Days to Update: 61

Source: Department of Labor, Mine Safety and Health Administration  
Telephone: 303-231-5959  
Last EDR Contact: 05/24/2023  
Next Scheduled EDR Contact: 09/04/2023  
Data Release Frequency: Semi-Annually

## MINES VIOLATIONS: MSHA Violation Assessment Data

Mines violation and assessment information. Department of Labor, Mine Safety & Health Administration.

Date of Government Version: 04/03/2023  
Date Data Arrived at EDR: 04/04/2023  
Date Made Active in Reports: 06/09/2023  
Number of Days to Update: 66

Source: DOL, Mine Safety & Health Admi  
Telephone: 202-693-9424  
Last EDR Contact: 07/05/2023  
Next Scheduled EDR Contact: 09/11/2023  
Data Release Frequency: Quarterly

## US MINES 2: Ferrous and Nonferrous Metal Mines Database Listing

This map layer includes ferrous (ferrous metal mines are facilities that extract ferrous metals, such as iron ore or molybdenum) and nonferrous (Nonferrous metal mines are facilities that extract nonferrous metals, such as gold, silver, copper, zinc, and lead) metal mines in the United States.

Date of Government Version: 01/07/2022  
Date Data Arrived at EDR: 02/24/2023  
Date Made Active in Reports: 05/17/2023  
Number of Days to Update: 82

Source: USGS  
Telephone: 703-648-7709  
Last EDR Contact: 05/25/2023  
Next Scheduled EDR Contact: 09/04/2023  
Data Release Frequency: Varies

## US MINES 3: Active Mines & Mineral Plants Database Listing

Active Mines and Mineral Processing Plant operations for commodities monitored by the Minerals Information Team of the USGS.

Date of Government Version: 04/14/2011  
Date Data Arrived at EDR: 06/08/2011  
Date Made Active in Reports: 09/13/2011  
Number of Days to Update: 97

Source: USGS  
Telephone: 703-648-7709  
Last EDR Contact: 05/25/2023  
Next Scheduled EDR Contact: 09/04/2023  
Data Release Frequency: Varies

## ABANDONED MINES: Abandoned Mines

An inventory of land and water impacted by past mining (primarily coal mining) is maintained by OSMRE to provide information needed to implement the Surface Mining Control and Reclamation Act of 1977 (SMCRA). The inventory contains information on the location, type, and extent of AML impacts, as well as, information on the cost associated with the reclamation of those problems. The inventory is based upon field surveys by State, Tribal, and OSMRE program officials. It is dynamic to the extent that it is modified as new problems are identified and existing problems are reclaimed.

# GOVERNMENT RECORDS SEARCHED / DATA CURRENCY TRACKING

Date of Government Version: 06/13/2023  
Date Data Arrived at EDR: 06/14/2023  
Date Made Active in Reports: 08/14/2023  
Number of Days to Update: 61

Source: Department of Interior  
Telephone: 202-208-2609  
Last EDR Contact: 06/13/2023  
Next Scheduled EDR Contact: 09/18/2023  
Data Release Frequency: Quarterly

## FINDS: Facility Index System/Facility Registry System

Facility Index System. FINDS contains both facility information and 'pointers' to other sources that contain more detail. EDR includes the following FINDS databases in this report: PCS (Permit Compliance System), AIRS (Aerometric Information Retrieval System), DOCKET (Enforcement Docket used to manage and track information on civil judicial enforcement cases for all environmental statutes), FURS (Federal Underground Injection Control), C-DOCKET (Criminal Docket System used to track criminal enforcement actions for all environmental statutes), FFIS (Federal Facilities Information System), STATE (State Environmental Laws and Statutes), and PADS (PCB Activity Data System).

Date of Government Version: 05/04/2023  
Date Data Arrived at EDR: 05/25/2023  
Date Made Active in Reports: 07/24/2023  
Number of Days to Update: 60

Source: EPA  
Telephone: (312) 353-2000  
Last EDR Contact: 05/25/2023  
Next Scheduled EDR Contact: 09/11/2023  
Data Release Frequency: Quarterly

## ECHO: Enforcement & Compliance History Information

ECHO provides integrated compliance and enforcement information for about 800,000 regulated facilities nationwide.

Date of Government Version: 03/25/2023  
Date Data Arrived at EDR: 03/31/2023  
Date Made Active in Reports: 06/09/2023  
Number of Days to Update: 70

Source: Environmental Protection Agency  
Telephone: 202-564-2280  
Last EDR Contact: 06/29/2023  
Next Scheduled EDR Contact: 10/16/2023  
Data Release Frequency: Quarterly

## UXO: Unexploded Ordnance Sites

A listing of unexploded ordnance site locations

Date of Government Version: 11/09/2021  
Date Data Arrived at EDR: 10/20/2022  
Date Made Active in Reports: 01/10/2023  
Number of Days to Update: 82

Source: Department of Defense  
Telephone: 703-704-1564  
Last EDR Contact: 07/06/2023  
Next Scheduled EDR Contact: 10/23/2023  
Data Release Frequency: Varies

## DOCKET HWC: Hazardous Waste Compliance Docket Listing

A complete list of the Federal Agency Hazardous Waste Compliance Docket Facilities.

Date of Government Version: 05/06/2021  
Date Data Arrived at EDR: 05/21/2021  
Date Made Active in Reports: 08/11/2021  
Number of Days to Update: 82

Source: Environmental Protection Agency  
Telephone: 202-564-0527  
Last EDR Contact: 08/15/2023  
Next Scheduled EDR Contact: 12/04/2023  
Data Release Frequency: Varies

## FUELS PROGRAM: EPA Fuels Program Registered Listing

This listing includes facilities that are registered under the Part 80 (Code of Federal Regulations) EPA Fuels Programs. All companies now are required to submit new and updated registrations.

Date of Government Version: 05/15/2023  
Date Data Arrived at EDR: 05/17/2023  
Date Made Active in Reports: 07/10/2023  
Number of Days to Update: 54

Source: EPA  
Telephone: 800-385-6164  
Last EDR Contact: 08/15/2023  
Next Scheduled EDR Contact: 11/27/2023  
Data Release Frequency: Quarterly

## PFAS NPL: Superfund Sites with PFAS Detections Information

EPA's Office of Land and Emergency Management and EPA Regional Offices maintain data describing what is known about site investigations, contamination, and remedial actions under the Comprehensive Environmental Response, Compensation, and Liability Act (CERCLA) where PFAS is present in the environment.

# GOVERNMENT RECORDS SEARCHED / DATA CURRENCY TRACKING

Date of Government Version: 06/07/2023  
Date Data Arrived at EDR: 06/08/2023  
Date Made Active in Reports: 06/09/2023  
Number of Days to Update: 1

Source: Environmental Protection Agency  
Telephone: 703-603-8895  
Last EDR Contact: 07/05/2023  
Next Scheduled EDR Contact: 10/16/2023  
Data Release Frequency: Varies

## PFAS FEDERAL SITES: Federal Sites PFAS Information

Several federal entities, such as the federal Superfund program, Department of Defense, National Aeronautics and Space Administration, Department of Transportation, and Department of Energy provided information for sites with known or suspected detections at federal facilities.

Date of Government Version: 03/30/2023  
Date Data Arrived at EDR: 03/30/2023  
Date Made Active in Reports: 04/07/2023  
Number of Days to Update: 8

Source: Environmental Protection Agency  
Telephone: 202-272-0167  
Last EDR Contact: 07/05/2023  
Next Scheduled EDR Contact: 10/16/2023  
Data Release Frequency: Varies

## PFAS TSCA: PFAS Manufacture and Imports Information

EPA issued the Chemical Data Reporting (CDR) Rule under the Toxic Substances Control Act (TSCA) and requires chemical manufacturers and facilities that manufacture or import chemical substances to report data to EPA. EPA publishes non-confidential business information (non-CBI) and includes descriptive information about each site, corporate parent, production volume, other manufacturing information, and processing and use information.

Date of Government Version: 03/30/2023  
Date Data Arrived at EDR: 03/30/2023  
Date Made Active in Reports: 06/09/2023  
Number of Days to Update: 71

Source: Environmental Protection Agency  
Telephone: 202-272-0167  
Last EDR Contact: 07/05/2023  
Next Scheduled EDR Contact: 10/16/2023  
Data Release Frequency: Varies

## PFAS RCRA MANIFEST: PFAS Transfers Identified In the RCRA Database Listing

To work around the lack of PFAS waste codes in the RCRA database, EPA developed the PFAS Transfers dataset by mining e-Manifest records containing at least one of these common PFAS keywords: PFAS, PFOA, PFOS, PERFL, AFFF, GENX, GEN-X (plus the VT waste codes). These keywords were searched for in the following text fields: Manifest handling instructions (MANIFEST\_HANDLING\_INSTR), Non-hazardous waste description (NON\_HAZ\_WASTE\_DESCRIPTION), DOT printed information (DOT\_PRINTED\_INFORMATION), Waste line handling instructions (WASTE\_LINE\_HANDLING\_INSTR), Waste residue comments (WASTE\_RESIDUE\_COMMENTS).

Date of Government Version: 03/30/2023  
Date Data Arrived at EDR: 03/30/2023  
Date Made Active in Reports: 05/02/2023  
Number of Days to Update: 33

Source: Environmental Protection Agency  
Telephone: 202-272-0167  
Last EDR Contact: 07/05/2023  
Next Scheduled EDR Contact: 10/16/2023  
Data Release Frequency: Varies

## PFAS ATSDR: PFAS Contamination Site Location Listing

PFAS contamination site locations from the Department of Health & Human Services, Center for Disease Control & Prevention. ATSDR is involved at a number of PFAS-related sites, either directly or through assisting state and federal partners. As of now, most sites are related to drinking water contamination connected with PFAS production facilities or fire training areas where aqueous film-forming firefighting foam (AFFF) was regularly used.

Date of Government Version: 06/24/2020  
Date Data Arrived at EDR: 03/17/2021  
Date Made Active in Reports: 11/08/2022  
Number of Days to Update: 601

Source: Department of Health & Human Services  
Telephone: 202-741-5770  
Last EDR Contact: 07/19/2023  
Next Scheduled EDR Contact: 11/06/2023  
Data Release Frequency: Varies

## PFAS WQP: Ambient Environmental Sampling for PFAS

The Water Quality Portal (WQP) is a part of a modernized repository storing ambient sampling data for all environmental media and tissue samples. A wide range of federal, state, tribal and local governments, academic and non-governmental organizations and individuals submit project details and sampling results to this public repository. The information is commonly used for research and assessments of environmental quality.

## GOVERNMENT RECORDS SEARCHED / DATA CURRENCY TRACKING

Date of Government Version: 03/30/2023  
Date Data Arrived at EDR: 03/30/2023  
Date Made Active in Reports: 05/02/2023  
Number of Days to Update: 33

Source: Environmental Protection Agency  
Telephone: 202-272-0167  
Last EDR Contact: 07/05/2023  
Next Scheduled EDR Contact: 10/16/2023  
Data Release Frequency: Varies

### PFAS NPDES: Clean Water Act Discharge Monitoring Information

Any discharger of pollutants to waters of the United States from a point source must have a National Pollutant Discharge Elimination System (NPDES) permit. The process for obtaining limits involves the regulated entity (permittee) disclosing releases in a NPDES permit application and the permitting authority (typically the state but sometimes EPA) deciding whether to require monitoring or monitoring with limits. Caveats and Limitations: Less than half of states have required PFAS monitoring for at least one of their permittees and fewer states have established PFAS effluent limits for permittees. New rulemakings have been initiated that may increase the number of facilities monitoring for PFAS in the future.

Date of Government Version: 03/30/2023  
Date Data Arrived at EDR: 03/30/2023  
Date Made Active in Reports: 04/07/2023  
Number of Days to Update: 8

Source: Environmental Protection Agency  
Telephone: 202-272-0167  
Last EDR Contact: 07/05/2023  
Next Scheduled EDR Contact: 10/16/2023  
Data Release Frequency: Varies

### PFAS ECHO: Facilities in Industries that May Be Handling PFAS Listing

Regulators and the public have expressed interest in knowing which regulated entities may be using PFAS. EPA has developed a dataset from various sources that show which industries may be handling PFAS. Approximately 120,000 facilities subject to federal environmental programs have operated or currently operate in industry sectors with processes that may involve handling and/or release of PFAS.

Date of Government Version: 03/30/2023  
Date Data Arrived at EDR: 03/30/2023  
Date Made Active in Reports: 04/03/2023  
Number of Days to Update: 4

Source: Environmental Protection Agency  
Telephone: 202-272-0167  
Last EDR Contact: 07/05/2023  
Next Scheduled EDR Contact: 10/16/2023  
Data Release Frequency: Varies

### PFAS ECHO FIRE TRAINING: Facilities in Industries that May Be Handling PFAS Listing

A list of fire training sites was added to the Industry Sectors dataset using a keyword search on the permitted facility's name to identify sites where fire-fighting foam may have been used in training exercises. Additionally, you may view an example spreadsheet of the subset of fire training facility data, as well as the keywords used in selecting or deselecting a facility for the subset, as well as the keywords used in selecting or deselecting a facility for the subset. These keywords were tested to maximize accuracy in selecting facilities that may use fire-fighting foam in training exercises, however, due to the lack of a required reporting field in the data systems for designating fire training sites, this methodology may not identify all fire training sites or may potentially misidentify them.

Date of Government Version: 03/30/2023  
Date Data Arrived at EDR: 03/30/2023  
Date Made Active in Reports: 04/03/2023  
Number of Days to Update: 4

Source: Environmental Protection Agency  
Telephone: 202-272-0167  
Last EDR Contact: 07/05/2023  
Next Scheduled EDR Contact: 10/16/2023  
Data Release Frequency: Varies

### PFAS PART 139 AIRPORT: All Certified Part 139 Airports PFAS Information Listing

Since July 1, 2006, all certified part 139 airports are required to have fire-fighting foam onsite that meet military specifications (MIL-F-24385) (14 CFR 139.317). To date, these military specification fire-fighting foams are fluorinated and have been historically used for training and extinguishing. The 2018 FAA Reauthorization Act has a provision stating that no later than October 2021, FAA shall not require the use of fluorinated AFFF. This provision does not prohibit the use of fluorinated AFFF at Part 139 civilian airports; it only prohibits FAA from mandating its use. The Federal Aviation Administration's document AC 150/5210-6D - Aircraft Fire Extinguishing Agents provides guidance on Aircraft Fire Extinguishing Agents, which includes Aqueous Film Forming Foam (AFFF).

# GOVERNMENT RECORDS SEARCHED / DATA CURRENCY TRACKING

Date of Government Version: 03/30/2023  
Date Data Arrived at EDR: 03/30/2023  
Date Made Active in Reports: 04/03/2023  
Number of Days to Update: 4

Source: Environmental Protection Agency  
Telephone: 202-272-0167  
Last EDR Contact: 07/05/2023  
Next Scheduled EDR Contact: 10/16/2023  
Data Release Frequency: Varies

## AQUEOUS FOAM NRC: Aqueous Foam Related Incidents Listing

The National Response Center (NRC) serves as an emergency call center that fields initial reports for pollution and railroad incidents and forwards that information to appropriate federal/state agencies for response. The spreadsheets posted to the NRC website contain initial incident data that has not been validated or investigated by a federal/state response agency. Response center calls from 1990 to the most recent complete calendar year where there was indication of Aqueous Film Forming Foam (AFFF) usage are included in this dataset. NRC calls may reference AFFF usage in the ?Material Involved? or ?Incident Description? fields.

Date of Government Version: 04/27/2023  
Date Data Arrived at EDR: 04/27/2023  
Date Made Active in Reports: 05/02/2023  
Number of Days to Update: 5

Source: Environmental Protection Agency  
Telephone: 202-272-0167  
Last EDR Contact: 07/06/2023  
Next Scheduled EDR Contact: 10/16/2023  
Data Release Frequency: Varies

## PFAS: PFAS Sampling Listing

The Illinois Environmental Protection Agency (Illinois EPA) has conducted statewide investigations into the prevalence and occurrence of Per- and Polyfluoroalkyl Substances (PFAS) contamination.

Date of Government Version: 06/28/2023  
Date Data Arrived at EDR: 07/07/2023  
Date Made Active in Reports: 07/20/2023  
Number of Days to Update: 13

Source: Illinois Environmental Protection Agency  
Telephone: 217-524-3038  
Last EDR Contact: 06/06/2023  
Next Scheduled EDR Contact: 09/25/2023  
Data Release Frequency: Varies

## AIRS: Air Inventory Listing

A listing of air permits and emissions information.

Date of Government Version: 01/11/2023  
Date Data Arrived at EDR: 03/29/2023  
Date Made Active in Reports: 06/08/2023  
Number of Days to Update: 71

Source: Illinois EPA  
Telephone: 217-557-0314  
Last EDR Contact: 06/21/2023  
Next Scheduled EDR Contact: 10/09/2023  
Data Release Frequency: Varies

## ASBESTOS: Asbestos Notification Tracker Information

A listing of asbestos abatement & demolition project site locations in the state.

Date of Government Version: 03/22/2023  
Date Data Arrived at EDR: 03/29/2023  
Date Made Active in Reports: 06/08/2023  
Number of Days to Update: 71

Source: Illinois EPA  
Telephone: 217-558-5101  
Last EDR Contact: 06/22/2023  
Next Scheduled EDR Contact: 10/09/2023  
Data Release Frequency: Varies

## BOL: Bureau of Land Inventory Database

Bureau of Land inventory for facility information. Data results are cross-linked with all on-line database system applications from IEPA - Bureau of Land as well as USEPA FRS database.

Date of Government Version: 12/02/2021  
Date Data Arrived at EDR: 12/14/2021  
Date Made Active in Reports: 03/01/2022  
Number of Days to Update: 77

Source: Illinois Environmental Protection Agency  
Telephone: 217-785-9407  
Last EDR Contact: 08/15/2023  
Next Scheduled EDR Contact: 12/04/2023  
Data Release Frequency: Varies

## COAL ASH: Coal Ash Site Listing

A listing of coal ash site locations.

# GOVERNMENT RECORDS SEARCHED / DATA CURRENCY TRACKING

Date of Government Version: 10/01/2011  
Date Data Arrived at EDR: 03/09/2012  
Date Made Active in Reports: 04/10/2012  
Number of Days to Update: 32

Source: Illinois EPA  
Telephone: 217-782-1654  
Last EDR Contact: 08/15/2023  
Next Scheduled EDR Contact: 12/04/2023  
Data Release Frequency: Annually

## DRYCLEANERS: Illinois Licensed Drycleaners

Any retail drycleaning facility in Illinois must apply for a license through the Illinois Drycleaner Environmental Response Trust Fund. Drycleaner Environmental Response Trust Fund of Illinois.

Date of Government Version: 05/02/2023  
Date Data Arrived at EDR: 05/09/2023  
Date Made Active in Reports: 08/02/2023  
Number of Days to Update: 85

Source: Drycleaner Environmental Response Trust Fund of Illinois  
Telephone: 800-765-4041  
Last EDR Contact: 08/15/2023  
Next Scheduled EDR Contact: 11/27/2023  
Data Release Frequency: Varies

## Financial Assurance: Financial Assurance Information Listing

Information for hazardous waste facilities. Financial assurance is intended to ensure that resources are available to pay for the cost of closure, post-closure care, and corrective measures if the owner or operator of a regulated facility is unable or unwilling to pay.

Date of Government Version: 03/04/2022  
Date Data Arrived at EDR: 03/10/2022  
Date Made Active in Reports: 06/06/2022  
Number of Days to Update: 88

Source: Illinois Environmental Protection Agency  
Telephone: 217-782-9887  
Last EDR Contact: 08/09/2023  
Next Scheduled EDR Contact: 11/27/2023  
Data Release Frequency: No Update Planned

## HWAR: Hazard Waste Annual Report

Each year, Illinois hazardous-waste generators tell the Illinois EPA the amounts and kinds of hazardous waste they produced during the previous year. Generators indicate by code the types of wastes produced and the steps they took to manage these wastes. If some or all of these wastes were sent to commercial treatment, storage, and disposal facilities (TSDFs), that information and the identity of each receiving facility also are submitted. Illinois TSDFs likewise report the types and quantities of wastes received from in-state and out-of-state generators; they also report the procedures they used to manage these wastes.

Date of Government Version: 12/31/2019  
Date Data Arrived at EDR: 05/11/2021  
Date Made Active in Reports: 08/02/2021  
Number of Days to Update: 83

Source: Illinois EPA  
Telephone: 217-524-3300  
Last EDR Contact: 06/27/2023  
Next Scheduled EDR Contact: 10/16/2023  
Data Release Frequency: Annually

## IMPDMNT: Surface Impoundment Inventory

Statewide inventory of industrial, municipal, mining, oil & gas, and large agricultural impoundment. This study was conducted by the Illinois EPA to assess potential for contamination of shallow aquifers. This was a one-time study. Although many of the impoundments may no longer be present, the sites may be contaminated.

Date of Government Version: 12/31/1980  
Date Data Arrived at EDR: 03/08/2002  
Date Made Active in Reports: 06/03/2002  
Number of Days to Update: 87

Source: Illinois Waste Management & Research Center  
Telephone: 217-333-8940  
Last EDR Contact: 05/12/2022  
Next Scheduled EDR Contact: 08/22/2022  
Data Release Frequency: No Update Planned

## NPDES: A Listing of Active Permits

A listing of facilities currently active in the state. The types of permits are public, private, federal and state.

Date of Government Version: 04/16/2014  
Date Data Arrived at EDR: 04/18/2014  
Date Made Active in Reports: 05/20/2014  
Number of Days to Update: 32

Source: Illinois EPA  
Telephone: 217-782-0610  
Last EDR Contact: 06/22/2023  
Next Scheduled EDR Contact: 10/09/2023  
Data Release Frequency: Varies

# GOVERNMENT RECORDS SEARCHED / DATA CURRENCY TRACKING

## PIMW: Potentially Infectious Medical Waste

Potentially Infectious Medical Waste (PIMW) is waste generated in connection with the diagnosis, treatment (i.e., provision of medical services), or immunization of human beings or animals; research pertaining to the provision of medical services; or the provision or testing of biologicals.

Date of Government Version: 03/13/2023	Source: Illinois EPA
Date Data Arrived at EDR: 03/15/2023	Telephone: 217-524-3289
Date Made Active in Reports: 06/02/2023	Last EDR Contact: 06/08/2023
Number of Days to Update: 79	Next Scheduled EDR Contact: 09/25/2023
	Data Release Frequency: Varies

## TIER 2: Tier 2 Information Listing

A listing of facilities which store or manufacture hazardous materials and submit a chemical inventory report.

Date of Government Version: 12/31/2022	Source: Illinois Emergency Management Agency
Date Data Arrived at EDR: 05/09/2023	Telephone: 217-785-9860
Date Made Active in Reports: 08/02/2023	Last EDR Contact: 08/07/2023
Number of Days to Update: 85	Next Scheduled EDR Contact: 11/20/2023
	Data Release Frequency: Annually

## UIC: Underground Injection Wells

Injection wells are used for disposal of fluids by "injection" into the subsurface. The construction of injection wells range from very technical designs with twenty-four hour monitoring to simply a hole dug in the ground to control runoff. As a result of this diversity, the UIC Program divides injection wells into five different classes.

Date of Government Version: 08/30/2021	Source: Illinois EPA
Date Data Arrived at EDR: 12/15/2021	Telephone: 217-782-9878
Date Made Active in Reports: 03/01/2022	Last EDR Contact: 08/09/2023
Number of Days to Update: 76	Next Scheduled EDR Contact: 11/27/2023
	Data Release Frequency: Semi-Annually

## PCS ENF: Enforcement data

No description is available for this data

Date of Government Version: 12/31/2014	Source: EPA
Date Data Arrived at EDR: 02/05/2015	Telephone: 202-564-2497
Date Made Active in Reports: 03/06/2015	Last EDR Contact: 06/27/2023
Number of Days to Update: 29	Next Scheduled EDR Contact: 10/16/2023
	Data Release Frequency: Varies

## PFAS TRIS: List of PFAS Added to the TRI

Section 7321 of the National Defense Authorization Act for Fiscal Year 2020 (NDAA) immediately added certain per- and polyfluoroalkyl substances (PFAS) to the list of chemicals covered by the Toxics Release Inventory (TRI) under Section 313 of the Emergency Planning and Community Right-to-Know Act (EPCRA) and provided a framework for additional PFAS to be added to TRI on an annual basis.

Date of Government Version: 06/07/2023	Source: Environmental Protection Agency
Date Data Arrived at EDR: 06/08/2023	Telephone: 202-566-0250
Date Made Active in Reports: 06/09/2023	Last EDR Contact: 07/05/2023
Number of Days to Update: 1	Next Scheduled EDR Contact: 10/16/2023
	Data Release Frequency: Varies

## PCS: Permit Compliance System

PCS is a computerized management information system that contains data on National Pollutant Discharge Elimination System (NPDES) permit holding facilities. PCS tracks the permit, compliance, and enforcement status of NPDES facilities.

Date of Government Version: 07/14/2011	Source: EPA, Office of Water
Date Data Arrived at EDR: 08/05/2011	Telephone: 202-564-2496
Date Made Active in Reports: 09/29/2011	Last EDR Contact: 06/27/2023
Number of Days to Update: 55	Next Scheduled EDR Contact: 10/16/2023
	Data Release Frequency: No Update Planned



# GOVERNMENT RECORDS SEARCHED / DATA CURRENCY TRACKING

MINES MRDS: Mineral Resources Data System  
Mineral Resources Data System

Date of Government Version: 08/23/2022  
Date Data Arrived at EDR: 11/22/2022  
Date Made Active in Reports: 02/28/2023  
Number of Days to Update: 98

Source: USGS  
Telephone: 703-648-6533  
Last EDR Contact: 05/25/2023  
Next Scheduled EDR Contact: 09/04/2023  
Data Release Frequency: Varies

## EDR HIGH RISK HISTORICAL RECORDS

### *EDR Exclusive Records*

EDR MGP: EDR Proprietary Manufactured Gas Plants

The EDR Proprietary Manufactured Gas Plant Database includes records of coal gas plants (manufactured gas plants) compiled by EDR's researchers. Manufactured gas sites were used in the United States from the 1800's to 1950's to produce a gas that could be distributed and used as fuel. These plants used whale oil, rosin, coal, or a mixture of coal, oil, and water that also produced a significant amount of waste. Many of the byproducts of the gas production, such as coal tar (oily waste containing volatile and non-volatile chemicals), sludges, oils and other compounds are potentially hazardous to human health and the environment. The byproduct from this process was frequently disposed of directly at the plant site and can remain or spread slowly, serving as a continuous source of soil and groundwater contamination.

Date of Government Version: N/A  
Date Data Arrived at EDR: N/A  
Date Made Active in Reports: N/A  
Number of Days to Update: N/A

Source: EDR, Inc.  
Telephone: N/A  
Last EDR Contact: N/A  
Next Scheduled EDR Contact: N/A  
Data Release Frequency: No Update Planned

EDR Hist Auto: EDR Exclusive Historical Auto Stations

EDR has searched selected national collections of business directories and has collected listings of potential gas station/filling station/service station sites that were available to EDR researchers. EDR's review was limited to those categories of sources that might, in EDR's opinion, include gas station/filling station/service station establishments. The categories reviewed included, but were not limited to gas, gas station, gasoline station, filling station, auto, automobile repair, auto service station, service station, etc. This database falls within a category of information EDR classifies as "High Risk Historical Records", or HRHR. EDR's HRHR effort presents unique and sometimes proprietary data about past sites and operations that typically create environmental concerns, but may not show up in current government records searches.

Date of Government Version: N/A  
Date Data Arrived at EDR: N/A  
Date Made Active in Reports: N/A  
Number of Days to Update: N/A

Source: EDR, Inc.  
Telephone: N/A  
Last EDR Contact: N/A  
Next Scheduled EDR Contact: N/A  
Data Release Frequency: Varies

EDR Hist Cleaner: EDR Exclusive Historical Cleaners

EDR has searched selected national collections of business directories and has collected listings of potential dry cleaner sites that were available to EDR researchers. EDR's review was limited to those categories of sources that might, in EDR's opinion, include dry cleaning establishments. The categories reviewed included, but were not limited to dry cleaners, cleaners, laundry, laundromat, cleaning/laundry, wash & dry etc. This database falls within a category of information EDR classifies as "High Risk Historical Records", or HRHR. EDR's HRHR effort presents unique and sometimes proprietary data about past sites and operations that typically create environmental concerns, but may not show up in current government records searches.

Date of Government Version: N/A  
Date Data Arrived at EDR: N/A  
Date Made Active in Reports: N/A  
Number of Days to Update: N/A

Source: EDR, Inc.  
Telephone: N/A  
Last EDR Contact: N/A  
Next Scheduled EDR Contact: N/A  
Data Release Frequency: Varies

# GOVERNMENT RECORDS SEARCHED / DATA CURRENCY TRACKING

## EDR RECOVERED GOVERNMENT ARCHIVES

### *Exclusive Recovered Govt. Archives*

#### RGA HWS: Recovered Government Archive State Hazardous Waste Facilities List

The EDR Recovered Government Archive State Hazardous Waste database provides a list of SHWS incidents derived from historical databases and includes many records that no longer appear in current government lists. Compiled from Records formerly available from the Department of Natural Resources in Illinois.

Date of Government Version: N/A	Source: Department of Natural Resources
Date Data Arrived at EDR: 07/01/2013	Telephone: N/A
Date Made Active in Reports: 12/30/2013	Last EDR Contact: 06/01/2012
Number of Days to Update: 182	Next Scheduled EDR Contact: N/A
	Data Release Frequency: Varies

#### RGA LF: Recovered Government Archive Solid Waste Facilities List

The EDR Recovered Government Archive Landfill database provides a list of landfills derived from historical databases and includes many records that no longer appear in current government lists. Compiled from Records formerly available from the Illinois Environmental Protection Agency in Illinois.

Date of Government Version: N/A	Source: Illinois Environmental Protection Agency
Date Data Arrived at EDR: 07/01/2013	Telephone: N/A
Date Made Active in Reports: 01/10/2014	Last EDR Contact: 06/01/2012
Number of Days to Update: 193	Next Scheduled EDR Contact: N/A
	Data Release Frequency: Varies

#### RGA LUST: Recovered Government Archive Leaking Underground Storage Tank

The EDR Recovered Government Archive Leaking Underground Storage Tank database provides a list of LUST incidents derived from historical databases and includes many records that no longer appear in current government lists. Compiled from Records formerly available from the Illinois Environmental Protection Agency in Illinois.

Date of Government Version: N/A	Source: Illinois Environmental Protection Agency
Date Data Arrived at EDR: 07/01/2013	Telephone: N/A
Date Made Active in Reports: 12/30/2013	Last EDR Contact: 06/01/2012
Number of Days to Update: 182	Next Scheduled EDR Contact: N/A
	Data Release Frequency: Varies

## COUNTY RECORDS

### COOK COUNTY:

#### CHICAGO ASBESTOS: CDPH Asbestos and Demolition Notification Listing

Notices of Intent (NOI) for demolition and asbestos abatement per Chapter 11-4 Article XVIII of the Municipal Code (see American Legal Publishing Corporation) submitted to the Department of Environment (DOE) for work started January, 1993 to December 31, 2011 or submitted to the Department of Public Health (CDPH) for work beginning on or after January 1, 2012. On January 1, 2012, the DOE was disbanded and all its inspection, permitting, and enforcement authorities were transferred to the CDPH.

Date of Government Version: 03/08/2023	Source: Chicago Department of Public Health
Date Data Arrived at EDR: 03/14/2023	Telephone: 312-747-9884
Date Made Active in Reports: 06/02/2023	Last EDR Contact: 06/13/2023
Number of Days to Update: 80	Next Scheduled EDR Contact: 09/25/2023
	Data Release Frequency: Varies

#### CHICAGO COMPLAINTS: CDPH Environmental Complaints Listing

Environmental complaints received by the Department of Environment (DOE) from January 1993 to December 31, 2011 and by the Department of Public Health (CDPH) since January 1, 2012. On January 1, 2012, the DOE was disbanded and all its inspection, permitting, and enforcement authorities were transferred to the CDPH.

Date of Government Version: 03/08/2023	Source: Chicago Department of Public Health
Date Data Arrived at EDR: 03/14/2023	Telephone: 312-747-9884
Date Made Active in Reports: 06/02/2023	Last EDR Contact: 06/13/2023
Number of Days to Update: 80	Next Scheduled EDR Contact: 09/25/2023
	Data Release Frequency: Varies

# GOVERNMENT RECORDS SEARCHED / DATA CURRENCY TRACKING

## CHICAGO ENF: CDPH Environmental Enforcement Listing

Municipal and State code violation notices issued by the Department of Environment (DOE) from January, 1993 to December 31, 2012 and by the Department of Public Health (CDPH) Permitting and Inspections unit since January 1, 2012. On January 1, 2012, the DOE was disbanded and all its inspection, permitting, and enforcement authorities were transferred to the CDPH.

Date of Government Version: 03/08/2023	Source: Chicago Department of Public Health
Date Data Arrived at EDR: 03/14/2023	Telephone: 312-747-9884
Date Made Active in Reports: 06/02/2023	Last EDR Contact: 06/13/2023
Number of Days to Update: 80	Next Scheduled EDR Contact: 09/25/2023
	Data Release Frequency: Varies

## CHICAGO INSPECT: CDPH Environmental Inspections Listing

Inspections conducted by the Department of Environment (DOE) from April, 1997 to December 31, 2011 and by the Department of Public Health (CDPH) since January 1, 2012. On January 1, 2012, the Department of Environment was disbanded and all its inspection, permitting, and enforcement authorities were transferred to the CDPH.

Date of Government Version: 03/08/2023	Source: Chicago Department of Public Health
Date Data Arrived at EDR: 03/14/2023	Telephone: 312-747-9884
Date Made Active in Reports: 06/02/2023	Last EDR Contact: 06/13/2023
Number of Days to Update: 80	Next Scheduled EDR Contact: 09/25/2023
	Data Release Frequency: Varies

## CHICAGO PERMITS: CDPH Environmental Permits Listing

Permits issued by the Department of Environment (DOE) from January 1993 to December 31, 2011 and by the Department of Public Health (CDPH) since January 1, 2012. This dataset also includes tank permits issued by CDPH on behalf of the Office of the Illinois State Fire Marshall (OSFM). On January 1, 2012, the DOE was disbanded and all its inspection, permitting, and enforcement authorities were transferred to the CDPH.

Date of Government Version: 03/09/2023	Source: Chicago Department of Public Health
Date Data Arrived at EDR: 03/14/2023	Telephone: 312-747-9884
Date Made Active in Reports: 06/02/2023	Last EDR Contact: 06/13/2023
Number of Days to Update: 80	Next Scheduled EDR Contact: 09/25/2023
	Data Release Frequency: Varies

## CHICAGO TANKS: CDPH Storage Tanks Listing

This dataset contains Aboveground Storage Tank (AST) and Underground Storage Tank (UST) information from the Department of Public Health's (CDPH) Tank Asset Database. The Tank Asset Database contains tank information from CDPH AST and UST permit applications as well as UST records imported from the historic Department of Environment (DOE) database. This dataset also includes AST records from the historic DOE and pre-1992 UST records from the Building Department.

Date of Government Version: 05/31/2023	Source: Department of Public Health
Date Data Arrived at EDR: 06/13/2023	Telephone: 312-747-2374
Date Made Active in Reports: 07/18/2023	Last EDR Contact: 06/13/2023
Number of Days to Update: 35	Next Scheduled EDR Contact: 09/25/2023
	Data Release Frequency: Quarterly

## OTHER DATABASE(S)

Depending on the geographic area covered by this report, the data provided in these specialty databases may or may not be complete. For example, the existence of wetlands information data in a specific report does not mean that all wetlands in the area covered by the report are included. Moreover, the absence of any reported wetlands information does not necessarily mean that wetlands do not exist in the area covered by the report.

## CT MANIFEST: Hazardous Waste Manifest Data

Facility and manifest data. Manifest is a document that lists and tracks hazardous waste from the generator through transporters to a treatment, storage, and disposal facility.

# GOVERNMENT RECORDS SEARCHED / DATA CURRENCY TRACKING

Date of Government Version: 11/16/2022  
Date Data Arrived at EDR: 11/16/2022  
Date Made Active in Reports: 02/06/2023  
Number of Days to Update: 82

Source: Department of Energy & Environmental Protection  
Telephone: 860-424-3375  
Last EDR Contact: 08/08/2023  
Next Scheduled EDR Contact: 11/20/2023  
Data Release Frequency: No Update Planned

## NJ MANIFEST: Manifest Information

Hazardous waste manifest information.

Date of Government Version: 12/31/2018  
Date Data Arrived at EDR: 04/10/2019  
Date Made Active in Reports: 05/16/2019  
Number of Days to Update: 36

Source: Department of Environmental Protection  
Telephone: N/A  
Last EDR Contact: 06/27/2023  
Next Scheduled EDR Contact: 10/16/2023  
Data Release Frequency: Annually

## NY MANIFEST: Facility and Manifest Data

Manifest is a document that lists and tracks hazardous waste from the generator through transporters to a TSD facility.

Date of Government Version: 01/01/2019  
Date Data Arrived at EDR: 10/29/2021  
Date Made Active in Reports: 01/19/2022  
Number of Days to Update: 82

Source: Department of Environmental Conservation  
Telephone: 518-402-8651  
Last EDR Contact: 07/27/2023  
Next Scheduled EDR Contact: 11/06/2023  
Data Release Frequency: Quarterly

## PA MANIFEST: Manifest Information

Hazardous waste manifest information.

Date of Government Version: 06/30/2018  
Date Data Arrived at EDR: 07/19/2019  
Date Made Active in Reports: 09/10/2019  
Number of Days to Update: 53

Source: Department of Environmental Protection  
Telephone: 717-783-8990  
Last EDR Contact: 07/06/2023  
Next Scheduled EDR Contact: 10/23/2023  
Data Release Frequency: Annually

## RI MANIFEST: Manifest information

Hazardous waste manifest information

Date of Government Version: 12/31/2020  
Date Data Arrived at EDR: 11/30/2021  
Date Made Active in Reports: 02/18/2022  
Number of Days to Update: 80

Source: Department of Environmental Management  
Telephone: 401-222-2797  
Last EDR Contact: 08/10/2022  
Next Scheduled EDR Contact: 11/27/2023  
Data Release Frequency: Annually

## WI MANIFEST: Manifest Information

Hazardous waste manifest information.

Date of Government Version: 05/31/2018  
Date Data Arrived at EDR: 06/19/2019  
Date Made Active in Reports: 09/03/2019  
Number of Days to Update: 76

Source: Department of Natural Resources  
Telephone: N/A  
Last EDR Contact: 06/01/2023  
Next Scheduled EDR Contact: 09/18/2023  
Data Release Frequency: Annually

## Oil/Gas Pipelines

Source: Endeavor Business Media

Petroleum Bundle (Crude Oil, Refined Products, Petrochemicals, Gas Liquids (LPG/NGL), and Specialty Gases (Miscellaneous)) N = Natural Gas Bundle (Natural Gas, Gas Liquids (LPG/NGL), and Specialty Gases (Miscellaneous)). This map includes information copyrighted by Endeavor Business Media. This information is provided on a best effort basis and Endeavor Business Media does not guarantee its accuracy nor warrant its fitness for any particular purpose. Such information has been reprinted with the permission of Endeavor Business Media.

## Electric Power Transmission Line Data

Source: Endeavor Business Media

This map includes information copyrighted by Endeavor Business Media. This information is provided on a best effort basis and Endeavor Business Media does not guarantee its accuracy nor warrant its fitness for any particular purpose. Such information has been reprinted with the permission of Endeavor Business Media.

## GOVERNMENT RECORDS SEARCHED / DATA CURRENCY TRACKING

**Sensitive Receptors:** There are individuals deemed sensitive receptors due to their fragile immune systems and special sensitivity to environmental discharges. These sensitive receptors typically include the elderly, the sick, and children. While the location of all sensitive receptors cannot be determined, EDR indicates those buildings and facilities - schools, daycares, hospitals, medical centers, and nursing homes - where individuals who are sensitive receptors are likely to be located.

### AHA Hospitals:

Source: American Hospital Association, Inc.

Telephone: 312-280-5991

The database includes a listing of hospitals based on the American Hospital Association's annual survey of hospitals.

### Medical Centers: Provider of Services Listing

Source: Centers for Medicare & Medicaid Services

Telephone: 410-786-3000

A listing of hospitals with Medicare provider number, produced by Centers of Medicare & Medicaid Services, a federal agency within the U.S. Department of Health and Human Services.

### Nursing Homes

Source: National Institutes of Health

Telephone: 301-594-6248

Information on Medicare and Medicaid certified nursing homes in the United States.

### Public Schools

Source: National Center for Education Statistics

Telephone: 202-502-7300

The National Center for Education Statistics' primary database on elementary and secondary public education in the United States. It is a comprehensive, annual, national statistical database of all public elementary and secondary schools and school districts, which contains data that are comparable across all states.

### Private Schools

Source: National Center for Education Statistics

Telephone: 202-502-7300

The National Center for Education Statistics' primary database on private school locations in the United States.

### Daycare Centers: Homes & Centers Listing

Source: Department of Children & Family Services

Telephone: 312-814-4150

**Flood Zone Data:** This data was obtained from the Federal Emergency Management Agency (FEMA). It depicts 100-year and 500-year flood zones as defined by FEMA. It includes the National Flood Hazard Layer (NFHL) which incorporates Flood Insurance Rate Map (FIRM) data and Q3 data from FEMA in areas not covered by NFHL.

Source: FEMA

Telephone: 877-336-2627

Date of Government Version: 2003, 2015

**NWI:** National Wetlands Inventory. This data, available in select counties across the country, was obtained by EDR in 2002, 2005, 2010 and 2015 from the U.S. Fish and Wildlife Service.

### State Wetlands Data: Wetland Inventory

Source: Illinois State Geological Survey

Telephone: 217-333-4747

### Current USGS 7.5 Minute Topographic Map

Source: U.S. Geological Survey

# GOVERNMENT RECORDS SEARCHED / DATA CURRENCY TRACKING

## STREET AND ADDRESS INFORMATION

© 2015 TomTom North America, Inc. All rights reserved. This material is proprietary and the subject of copyright protection and other intellectual property rights owned by or licensed to Tele Atlas North America, Inc. The use of this material is subject to the terms of a license agreement. You will be held liable for any unauthorized copying or disclosure of this material.

## GEOCHECK<sup>®</sup> - PHYSICAL SETTING SOURCE ADDENDUM

### TARGET PROPERTY ADDRESS

TINLEY PARK MENTAL HEALTH CENTER  
7600 W 183RD STREET  
TINLEY PARK, IL 60477

### TARGET PROPERTY COORDINATES

Latitude (North): 41.563792 - 41° 33' 49.65"  
Longitude (West): 87.798548 - 87° 47' 54.77"  
Universal Tranverse Mercator: Zone 16  
UTM X (Meters): 433414.3  
UTM Y (Meters): 4601441.5  
Elevation: 700 ft. above sea level

### USGS TOPOGRAPHIC MAP

Target Property Map: 10735964 TINLEY PARK, IL  
Version Date: 2018

EDR's GeoCheck Physical Setting Source Addendum is provided to assist the environmental professional in forming an opinion about the impact of potential contaminant migration.

Assessment of the impact of contaminant migration generally has two principle investigative components:

1. Groundwater flow direction, and
2. Groundwater flow velocity.

Groundwater flow direction may be impacted by surface topography, hydrology, hydrogeology, characteristics of the soil, and nearby wells. Groundwater flow velocity is generally impacted by the nature of the geologic strata.

# GEOCHECK® - PHYSICAL SETTING SOURCE SUMMARY

## GROUNDWATER FLOW DIRECTION INFORMATION

Groundwater flow direction for a particular site is best determined by a qualified environmental professional using site-specific well data. If such data is not reasonably ascertainable, it may be necessary to rely on other sources of information, such as surface topographic information, hydrologic information, hydrogeologic data collected on nearby properties, and regional groundwater flow information (from deep aquifers).

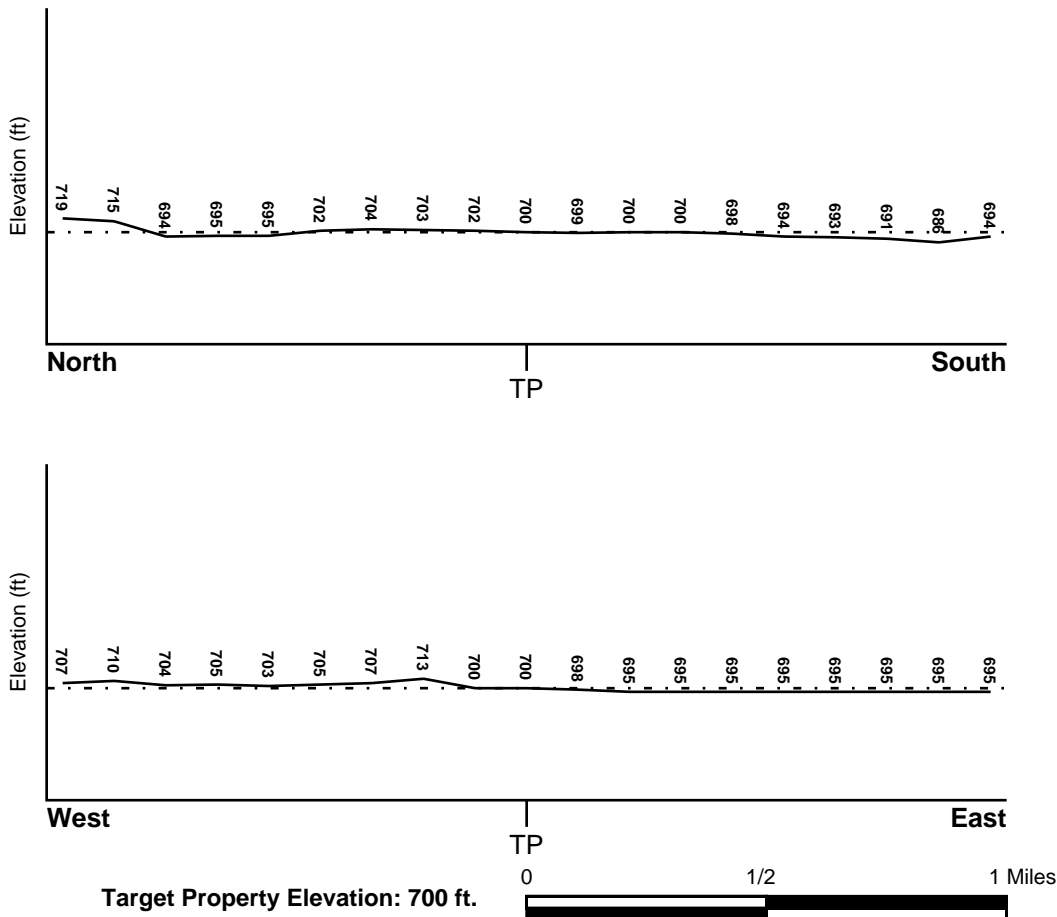
## TOPOGRAPHIC INFORMATION

Surface topography may be indicative of the direction of surficial groundwater flow. This information can be used to assist the environmental professional in forming an opinion about the impact of nearby contaminated properties or, should contamination exist on the target property, what downgradient sites might be impacted.

## TARGET PROPERTY TOPOGRAPHY

General Topographic Gradient: General ESE

## SURROUNDING TOPOGRAPHY: ELEVATION PROFILES



Source: Topography has been determined from the USGS 7.5' Digital Elevation Model and should be evaluated on a relative (not an absolute) basis. Relative elevation information between sites of close proximity should be field verified.



# GEOCHECK® - PHYSICAL SETTING SOURCE SUMMARY

## HYDROLOGIC INFORMATION

Surface water can act as a hydrologic barrier to groundwater flow. Such hydrologic information can be used to assist the environmental professional in forming an opinion about the impact of nearby contaminated properties or, should contamination exist on the target property, what downgradient sites might be impacted.

Refer to the Physical Setting Source Map following this summary for hydrologic information (major waterways and bodies of water).

## FEMA FLOOD ZONE

<u>Flood Plain Panel at Target Property</u>	<u>FEMA Source Type</u>
17031C0708J	FEMA FIRM Flood data
<u>Additional Panels in search area:</u>	<u>FEMA Source Type</u>
17031C0704J	FEMA FIRM Flood data
17031C0709J	FEMA FIRM Flood data
17031C0712J	FEMA FIRM Flood data
17031C0716J	FEMA FIRM Flood data
17031C0717J	FEMA FIRM Flood data

## NATIONAL WETLAND INVENTORY

<u>NWI Quad at Target Property</u>	<u>NWI Electronic Data Coverage</u>
TINLEY PARK	YES - refer to the Overview Map and Detail Map

## HYDROGEOLOGIC INFORMATION

Hydrogeologic information obtained by installation of wells on a specific site can often be an indicator of groundwater flow direction in the immediate area. Such hydrogeologic information can be used to assist the environmental professional in forming an opinion about the impact of nearby contaminated properties or, should contamination exist on the target property, what downgradient sites might be impacted.

### **Site-Specific Hydrogeological Data\*:**

Search Radius:	1.25 miles
Status:	Not found

## AQUIFLOW®

Search Radius: 1.000 Mile.

EDR has developed the AQUIFLOW Information System to provide data on the general direction of groundwater flow at specific points. EDR has reviewed reports submitted by environmental professionals to regulatory authorities at select sites and has extracted the date of the report, groundwater flow direction as determined hydrogeologically, and the depth to water table.

<u>MAP ID</u>	<u>LOCATION FROM TP</u>	<u>GENERAL DIRECTION GROUNDWATER FLOW</u>
Not Reported		

# GEOCHECK® - PHYSICAL SETTING SOURCE SUMMARY

## GROUNDWATER FLOW VELOCITY INFORMATION

Groundwater flow velocity information for a particular site is best determined by a qualified environmental professional using site specific geologic and soil strata data. If such data are not reasonably ascertainable, it may be necessary to rely on other sources of information, including geologic age identification, rock stratigraphic unit and soil characteristics data collected on nearby properties and regional soil information. In general, contaminant plumes move more quickly through sandy-gravelly types of soils than silty-clayey types of soils.

## GEOLOGIC INFORMATION IN GENERAL AREA OF TARGET PROPERTY

Geologic information can be used by the environmental professional in forming an opinion about the relative speed at which contaminant migration may be occurring.

### ROCK STRATIGRAPHIC UNIT

Era: Paleozoic  
System: Silurian  
Series: Middle Silurian (Niagoaran)  
Code: S2 *(decoded above as Era, System & Series)*

### GEOLOGIC AGE IDENTIFICATION

Category: Stratified Sequence

Geologic Age and Rock Stratigraphic Unit Source: P.G. Schruben, R.E. Arndt and W.J. Bawiec, Geology of the Conterminous U.S. at 1:2,500,000 Scale - a digital representation of the 1974 P.B. King and H.M. Beikman Map, USGS Digital Data Series DDS - 11 (1994).

## DOMINANT SOIL COMPOSITION IN GENERAL AREA OF TARGET PROPERTY

The U.S. Department of Agriculture's (USDA) Soil Conservation Service (SCS) leads the National Cooperative Soil Survey (NCSS) and is responsible for collecting, storing, maintaining and distributing soil survey information for privately owned lands in the United States. A soil map in a soil survey is a representation of soil patterns in a landscape. Soil maps for STATSGO are compiled by generalizing more detailed (SSURGO) soil survey maps. The following information is based on Soil Conservation Service STATSGO data.

Soil Component Name: FRANKFORT  
Soil Surface Texture: silt loam  
Hydrologic Group: Class C - Slow infiltration rates. Soils with layers impeding downward movement of water, or soils with moderately fine or fine textures.  
Soil Drainage Class: Somewhat poorly. Soils commonly have a layer with low hydraulic conductivity, wet state high in profile, etc. Depth to water table is 1 to 3 feet.

Hydric Status: Soil does not meet the requirements for a hydric soil.

Corrosion Potential - Uncoated Steel: HIGH

Depth to Bedrock Min: > 60 inches

Depth to Bedrock Max: > 60 inches

## GEOCHECK® - PHYSICAL SETTING SOURCE SUMMARY

Soil Layer Information							
Layer	Boundary		Soil Texture Class	Classification		Permeability Rate (in/hr)	Soil Reaction (pH)
	Upper	Lower		AASHTO Group	Unified Soil		
1	0 inches	11 inches	silt loam	Silt-Clay Materials (more than 35 pct. passing No. 200), Clayey Soils.	FINE-GRAINED SOILS, Silts and Clays (liquid limit less than 50%), Lean Clay Soils.	Max: 2.00 Min: 0.60	Max: 7.80 Min: 5.60
2	11 inches	60 inches	silty clay	Silt-Clay Materials (more than 35 pct. passing No. 200), Clayey Soils.	FINE-GRAINED SOILS, Silts and Clays (liquid limit 50% or more), Fat Clay.	Max: 0.20 Min: 0.06	Max: 8.40 Min: 6.10

### OTHER SOIL TYPES IN AREA

Based on Soil Conservation Service STATSGO data, the following additional subordinant soil types may appear within the general area of target property.

Soil Surface Textures: silty clay  
silty clay loam

Surficial Soil Types: silty clay  
silty clay loam

Shallow Soil Types: No Other Soil Types

Deeper Soil Types: clay  
stratified  
silty clay loam

### LOCAL / REGIONAL WATER AGENCY RECORDS

EDR Local/Regional Water Agency records provide water well information to assist the environmental professional in assessing sources that may impact ground water flow direction, and in forming an opinion about the impact of contaminant migration on nearby drinking water wells.

### WELL SEARCH DISTANCE INFORMATION

<u>DATABASE</u>	<u>SEARCH DISTANCE (miles)</u>
Federal USGS	1.000
Federal FRDS PWS	Nearest PWS within 1 mile
State Database	1.000

## GEOCHECK® - PHYSICAL SETTING SOURCE SUMMARY

### FEDERAL USGS WELL INFORMATION

MAP ID	WELL ID	LOCATION FROM TP
B2	USGS40000298679	1/4 - 1/2 Mile NNW
G24	USGS40000298686	1/4 - 1/2 Mile NNE
G34	USGS40000298689	1/2 - 1 Mile NNE

### FEDERAL FRDS PUBLIC WATER SUPPLY SYSTEM INFORMATION

MAP ID	WELL ID	LOCATION FROM TP
19	IL0317850	1/4 - 1/2 Mile NNE

Note: PWS System location is not always the same as well location.

### STATE DATABASE WELL INFORMATION

MAP ID	WELL ID	LOCATION FROM TP
A1	ILPW2628	1/4 - 1/2 Mile East
B3	ILSG40000036365	1/4 - 1/2 Mile NNW
B4	ILSG40000041143	1/4 - 1/2 Mile NNW
B5	ILEPAC700000023	1/4 - 1/2 Mile NNW
6	ILPW1933	1/4 - 1/2 Mile WNW
B7	ILPW1934	1/4 - 1/2 Mile NNW
A8	ILSG40000039410	1/4 - 1/2 Mile East
C9	ILSG40000042530	1/4 - 1/2 Mile ESE
C10	ILSG40000042009	1/4 - 1/2 Mile ESE
11	ILPW1935	1/4 - 1/2 Mile NW
D12	ILPW2629	1/4 - 1/2 Mile NE
13	ILPW2623	1/4 - 1/2 Mile East
D14	ILSG40000044079	1/4 - 1/2 Mile NE
E15	ILPW2625	1/4 - 1/2 Mile SE
E16	ILPW2626	1/4 - 1/2 Mile SE
E17	ILPW2627	1/4 - 1/2 Mile SE
F18	ILSG40000042237	1/4 - 1/2 Mile SE
20	ILPW2624	1/4 - 1/2 Mile NE
F21	ILSG40000039197	1/4 - 1/2 Mile SE
22	ILSG40000039955	1/4 - 1/2 Mile ESE
G23	ILEPAC700002377	1/4 - 1/2 Mile NNE
25	ILPW2621	1/4 - 1/2 Mile East
26	ILPW2620	1/4 - 1/2 Mile East
G27	ILSG40000036366	1/2 - 1 Mile NNE
H28	ILSG40000044417	1/2 - 1 Mile SE
G29	ILEPAC700002378	1/2 - 1 Mile NNE
30	ILSG400000341153	1/2 - 1 Mile SSW
G31	ILSG40000036367	1/2 - 1 Mile NNE
32	ILSG40000048805	1/2 - 1 Mile West
I33	ILSG40000044078	1/2 - 1 Mile ENE
J35	ILSG40000042529	1/2 - 1 Mile ENE
H36	ILSG40000044418	1/2 - 1 Mile SE
H37	ILSG40000035130	1/2 - 1 Mile SE
H38	ILSG40000044420	1/2 - 1 Mile SE

## GEOCHECK® - PHYSICAL SETTING SOURCE SUMMARY

### STATE DATABASE WELL INFORMATION

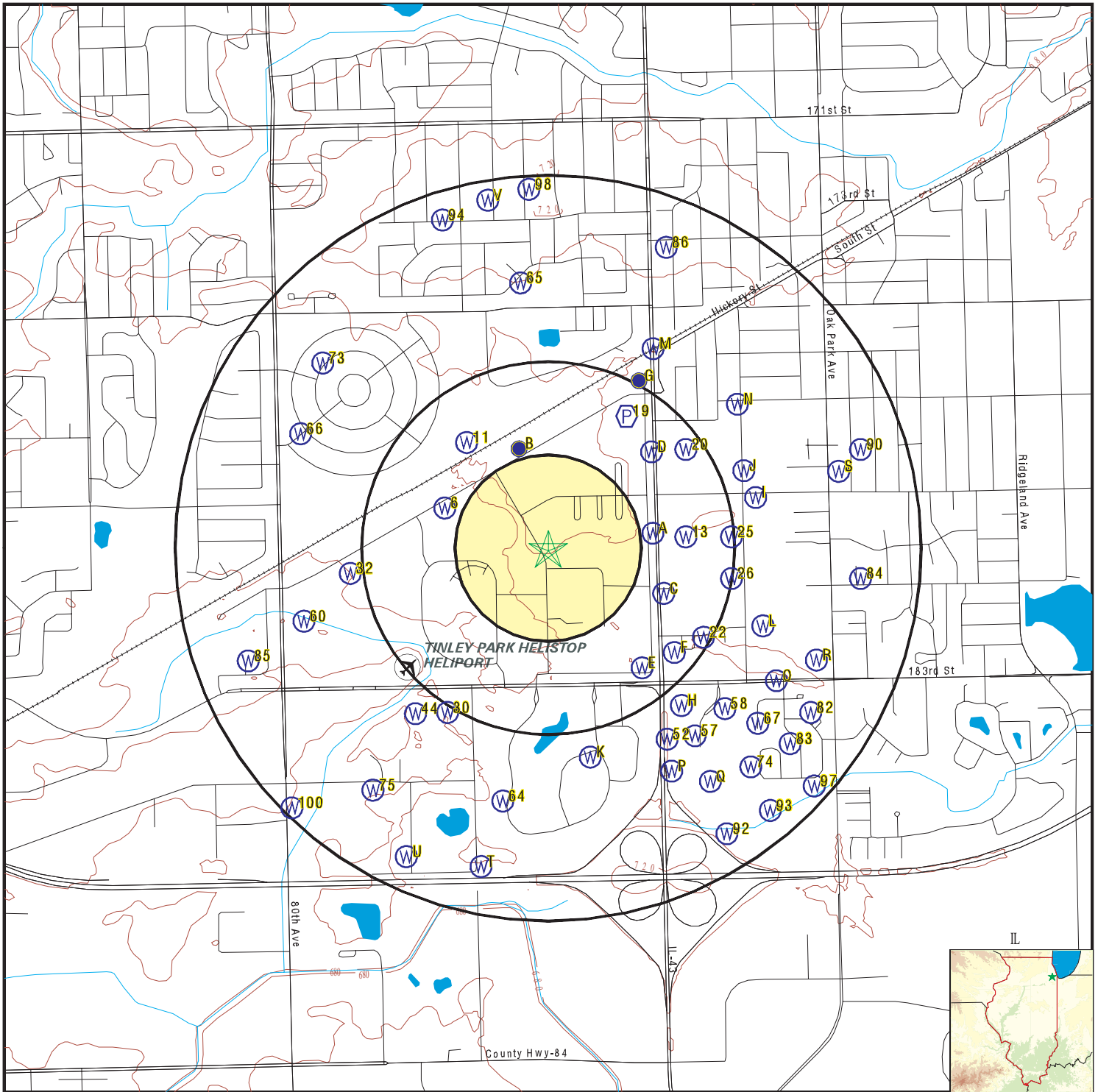
MAP ID	WELL ID	LOCATION FROM TP
H39	ILSG40000044419	1/2 - 1 Mile SE
H40	ILSG40000044421	1/2 - 1 Mile SE
H41	ILSG40000044422	1/2 - 1 Mile SE
H42	ILSG40000044423	1/2 - 1 Mile SE
J43	ILSG40000046965	1/2 - 1 Mile ENE
44	ILPW53367	1/2 - 1 Mile SW
K45	ILSG40000339468	1/2 - 1 Mile SSE
K46	ILPW53363	1/2 - 1 Mile SSE
J47	ILSG40000039779	1/2 - 1 Mile ENE
L48	ILSG40000039778	1/2 - 1 Mile ESE
M49	ILSG40000036411	1/2 - 1 Mile NNE
M50	ILSG40000049853	1/2 - 1 Mile NNE
I51	ILSG40000041947	1/2 - 1 Mile ENE
52	ILSG40000049839	1/2 - 1 Mile SSE
M53	ILSG40000049854	1/2 - 1 Mile NNE
M54	ILSG40000049852	1/2 - 1 Mile NNE
N55	ILPW2622	1/2 - 1 Mile NE
L56	ILPW2619	1/2 - 1 Mile ESE
57	ILSG40000049843	1/2 - 1 Mile SE
58	ILSG40000049840	1/2 - 1 Mile SE
N59	ILSG40000040781	1/2 - 1 Mile NE
60	ILSG40000040192	1/2 - 1 Mile WSW
O61	ILPW2618	1/2 - 1 Mile ESE
P62	ILPW173	1/2 - 1 Mile SSE
P63	ILPW172	1/2 - 1 Mile SSE
64	ILPW53364	1/2 - 1 Mile South
65	ILPW1854	1/2 - 1 Mile North
66	ILSG40000042490	1/2 - 1 Mile WNW
67	ILSG40000049842	1/2 - 1 Mile SE
O68	ILSG40000049838	1/2 - 1 Mile ESE
Q69	ILPW170	1/2 - 1 Mile SE
Q70	ILSG40000049846	1/2 - 1 Mile SSE
R71	ILEPANC70003168	1/2 - 1 Mile ESE
R72	ILSG40000042528	1/2 - 1 Mile ESE
73	ILSG40000038958	1/2 - 1 Mile NW
74	ILSG40000049845	1/2 - 1 Mile SE
75	ILSG40000353831	1/2 - 1 Mile SW
S76	ILPW2611	1/2 - 1 Mile ENE
S77	ILPW2608	1/2 - 1 Mile ENE
S78	ILPW2609	1/2 - 1 Mile ENE
S79	ILPW2612	1/2 - 1 Mile ENE
S80	ILPW2607	1/2 - 1 Mile ENE
S81	ILPW2610	1/2 - 1 Mile ENE
82	ILSG40000049841	1/2 - 1 Mile ESE
83	ILSG40000049844	1/2 - 1 Mile SE
84	ILPW2616	1/2 - 1 Mile East
85	ILPW1936	1/2 - 1 Mile WSW
86	ILSG40000041145	1/2 - 1 Mile NNE
T87	ILPW53358	1/2 - 1 Mile SSW
T88	ILPW53360	1/2 - 1 Mile SSW
T89	ILPW53359	1/2 - 1 Mile SSW
90	ILPW2617	1/2 - 1 Mile ENE

## GEOCHECK® - PHYSICAL SETTING SOURCE SUMMARY

### STATE DATABASE WELL INFORMATION

<u>MAP ID</u>	<u>WELL ID</u>	<u>LOCATION FROM TP</u>
U91	ILSG40000346726	1/2 - 1 Mile SSW
92	ILSG40000049849	1/2 - 1 Mile SSE
93	ILSG40000049848	1/2 - 1 Mile SE
94	ILSG40000034553	1/2 - 1 Mile NNW
V95	ILSG40000039192	1/2 - 1 Mile North
U96	ILSG40000346725	1/2 - 1 Mile SSW
97	ILSG40000049847	1/2 - 1 Mile SE
98	ILSG40000039193	1/2 - 1 Mile North
V99	ILPW1855	1/2 - 1 Mile NNW
100	ILSG40000341825	1/2 - 1 Mile SW

# PHYSICAL SETTING SOURCE MAP - 7420353.2s



- County Boundary
- Major Roads
- Contour Lines
- Airports
- Earthquake epicenter, Richter 5 or greater
- Water Wells
- Public Water Supply Wells
- Cluster of Multiple Icons

- Groundwater Flow Direction
- Indeterminate Groundwater Flow at Location
- Groundwater Flow Varies at Location
- Closest Hydrogeological Data
- Oil, gas or related wells

SITE NAME: Tinley Park Mental Health Center  
 ADDRESS: 7600 W 183rd Street  
 Tinley Park IL 60477  
 LAT/LONG: 41.563792 / 87.798548

CLIENT: Tetra Tech EM, Inc.  
 CONTACT: Susan Iskowich  
 INQUIRY #: 7420353.2s  
 DATE: August 18, 2023 0:43 am

# GEOCHECK® - PHYSICAL SETTING SOURCE MAP FINDINGS

Map ID  
 Direction  
 Distance  
 Elevation

Database      EDR ID Number

**A1**  
**East**  
**1/4 - 1/2 Mile**  
**Lower**

**IL WELLS      ILPW2628**

Database:	Illinois Private Well Database and PICS	2nd ID:	Not Reported
Well ID:	2628	Driller:	FORDONSKI
Owner:	JAMES SOMBRASKE LOT 11	Permit:	031-00174-92
Date drilled:	12/08/1992	Record type:	RG
Depth:	250	Well Type:	--
Well Use:	Domestic		
Aquifer type:	Bedrock		

**B2**  
**NNW**  
**1/4 - 1/2 Mile**  
**Higher**

**FED USGS      USGS40000298679**

Organization ID:	USGS-IL	Organization Name:	USGS Illinois Water Science Center
Monitor Location:	36N12E-36.3f1	Type:	Well
Description:	Not Reported	HUC:	07120004
Drainage Area:	Not Reported	Drainage Area Units:	Not Reported
Contrib Drainage Area:	Not Reported	Contrib Drainage Area Unts:	Not Reported
Aquifer:	Not Reported	Formation Type:	Not Reported
Aquifer Type:	Not Reported	Construction Date:	Not Reported
Well Depth:	491	Well Depth Units:	ft
Well Hole Depth:	Not Reported	Well Hole Depth Units:	Not Reported

**B3**  
**NNW**  
**1/4 - 1/2 Mile**  
**Higher**

**IL WELLS      ILSG40000036365**

**WELLS SGS:**

Database:	Water Well Records	API #:	120310196200
IL SWSP #:	29907	Status:	Water Well
Date Drilled:	Not Reported	Farm Name:	1
Well Name:	1	Driller:	Miller, J. P. Art Well Co
Elevation:	695	Elevation Reference:	Ground level
Total Depth:	491	Lithologic Formation:	Not Reported
Top of Formation (ft):	0	Bottom of Formation (ft):	0
Pump Flow (gpm):	0		
URL:	<a href="https://isgs-oas.isgs.illinois.edu/reports/rwsvlet?watersummary&amp;120310196200">https://isgs-oas.isgs.illinois.edu/reports/rwsvlet?watersummary&amp;120310196200</a>		

**B4**  
**NNW**  
**1/4 - 1/2 Mile**  
**Higher**

**IL WELLS      ILSG40000041143**

**WELLS SGS:**

Database:	Water Well Records	API #:	120312676000
IL SWSP #:	410563	Status:	Water Well
Date Drilled:	19521008050000	Farm Name:	1A



## GEOCHECK® - PHYSICAL SETTING SOURCE MAP FINDINGS

Well Name:	1A	Driller:	Miller, J. P. Art Well Co
Elevation:	0	Elevation Reference:	Not Reported
Total Depth:	491	Lithologic Formation:	Not Reported
Top of Formation (ft):	0	Bottom of Formation (ft):	0
Pump Flow (gpm):	625		
URL:	<a href="https://isgs-oas.isgs.illinois.edu/reports/rwervlet?watersummary&amp;120312676000">https://isgs-oas.isgs.illinois.edu/reports/rwervlet?watersummary&amp;120312676000</a>		

**B5  
NNW  
1/4 - 1/2 Mile  
Higher**

**IL WELLS      ILEPAC700000023**

**WELLS EPA:**

Database:	Water Well Location Information		
Well ID:	20641	Facility Name:	Not Reported
Facility #:	Not Reported	Well Status:	Not Reported
Well Type:	Not Reported	Primary Use Name:	Not Reported
Population Count:	Not Reported	Update Time Stamp:	Not Reported
IEPA Facility #:	0317850	Water Supply Name:	TINLEY PARK MHC
Well Status2:	Inactive		
ILSGS Geological Suscept:	Uniform, relatively impermeable silty or clayey till at least 50 ft thick, no evidence of interbedded sand and gravel		
Min Setback Zone (ft):	200	Well Depth:	491
Ambient Sampling Netwk Stat:	0	EPA Facility Status:	Inactive
SDWIS Well ID:	WL20641	SDWIS Facility #:	IL0317850
API #:	120312676000		

**6  
WNW  
1/4 - 1/2 Mile  
Higher**

**IL WELLS      ILPW1933**

Database:	Illinois Private Well Database and PICS		
Well ID:	1933	2nd ID:	Not Reported
Owner:	DONALD STRAMAGLIA	Driller:	FOYLE
Date drilled:	10/26/1973	Permit:	M025349
Depth:	170	Record type:	RG
Well Use:	Domestic	Well Type:	Not Reported
Aquifer type:	Bedrock		

**B7  
NNW  
1/4 - 1/2 Mile  
Higher**

**IL WELLS      ILPW1934**

Database:	Illinois Private Well Database and PICS		
Well ID:	1934	2nd ID:	Not Reported
Owner:	TINLEY PARK MENTAL HEALTH CTR	Driller:	J P MILLER
Date drilled:	00/00/1950	Permit:	Not Reported
Depth:	491	Record type:	OGRCX
Well Use:	MU	Well Type:	
Aquifer type:	Bedrock		

# GEOCHECK® - PHYSICAL SETTING SOURCE MAP FINDINGS

Map ID  
 Direction  
 Distance  
 Elevation

Database      EDR ID Number

**A8**  
**East**  
**1/4 - 1/2 Mile**  
**Lower**

**IL WELLS      ILSG40000039410**

**WELLS SGS:**

Database:	Water Well Records	API #:	120312500900
IL SWSP #:	28842	Status:	Water Well
Date Drilled:	19741014050000	Farm Name:	Not Reported
Well Name:	Not Reported	Driller:	K & K Well Drilling
Elevation:	695	Elevation Reference:	Ground level
Total Depth:	140	Lithologic Formation:	limestone
Top of Formation (ft):	30	Bottom of Formation (ft):	140
Pump Flow (gpm):	0		
URL:	<a href="https://isgs-oas.isgs.illinois.edu/reports/rwervlet?watersummary&amp;120312500900">https://isgs-oas.isgs.illinois.edu/reports/rwervlet?watersummary&amp;120312500900</a>		

**C9**  
**ESE**  
**1/4 - 1/2 Mile**  
**Lower**

**IL WELLS      ILSG40000042530**

**WELLS SGS:**

Database:	Water Well Records	API #:	120312923500
IL SWSP #:	28836	Status:	Water Well
Date Drilled:	19760819050000	Farm Name:	Not Reported
Well Name:	Not Reported	Driller:	Rob, Ronald Gene
Elevation:	0	Elevation Reference:	Not Reported
Total Depth:	190	Lithologic Formation:	limestone
Top of Formation (ft):	0	Bottom of Formation (ft):	0
Pump Flow (gpm):	10		
URL:	<a href="https://isgs-oas.isgs.illinois.edu/reports/rwervlet?watersummary&amp;120312923500">https://isgs-oas.isgs.illinois.edu/reports/rwervlet?watersummary&amp;120312923500</a>		

**C10**  
**ESE**  
**1/4 - 1/2 Mile**  
**Lower**

**IL WELLS      ILSG40000042009**

**WELLS SGS:**

Database:	Water Well Records	API #:	120312843700
IL SWSP #:	29074	Status:	Water Well
Date Drilled:	19871127060000	Farm Name:	2
Well Name:	2	Driller:	Fykes, Charles N.
Elevation:	700	Elevation Reference:	Ground level
Total Depth:	145	Lithologic Formation:	limestone
Top of Formation (ft):	95	Bottom of Formation (ft):	145
Pump Flow (gpm):	25		
URL:	<a href="https://isgs-oas.isgs.illinois.edu/reports/rwervlet?watersummary&amp;120312843700">https://isgs-oas.isgs.illinois.edu/reports/rwervlet?watersummary&amp;120312843700</a>		

# GEOCHECK® - PHYSICAL SETTING SOURCE MAP FINDINGS

Map ID  
Direction  
Distance  
Elevation

Database      EDR ID Number

**11**  
**NW**  
**1/4 - 1/2 Mile**  
**Higher**

**IL WELLS      ILPW1935**

Database:	Illinois Private Well Database and PICS	2nd ID:	Not Reported
Well ID:	1935	Driller:	LODE
Owner:	ROGER WILSON	Permit:	M107736
Date drilled:	11/10/1983	Record type:	RG
Depth:	200	Well Type:	Not Reported
Well Use:	Domestic		
Aquifer type:	Bedrock		

**D12**  
**NE**  
**1/4 - 1/2 Mile**  
**Lower**

**IL WELLS      ILPW2629**

Database:	Illinois Private Well Database and PICS	2nd ID:	Not Reported
Well ID:	2629	Driller:	SHARPE
Owner:	DONALD WEGRZYN	Permit:	031-00109-93
Date drilled:	11/22/1993	Record type:	RG
Depth:	220	Well Type:	--
Well Use:	Domestic		
Aquifer type:	Bedrock		

**13**  
**East**  
**1/4 - 1/2 Mile**  
**Lower**

**IL WELLS      ILPW2623**

Database:	Illinois Private Well Database and PICS	2nd ID:	Not Reported
Well ID:	2623	Driller:	WANNEMACHER
Owner:	BOOTH	Permit:	Not Reported
Date drilled:	00/00/1933	Record type:	O
Depth:	135	Well Type:	Not Reported
Well Use:	Domestic		
Aquifer type:	Not Reported		

**D14**  
**NE**  
**1/4 - 1/2 Mile**  
**Lower**

**IL WELLS      ILSG40000044079**

**WELLS SGS:**

Database:	Water Well Records	API #:	120313079400
IL SWSP #:	245320	Status:	Water Well
Date Drilled:	19931122060000	Farm Name:	Not Reported
Well Name:	Not Reported	Driller:	Sharpe, Franklin N.
Elevation:	695	Elevation Reference:	Ground level
Total Depth:	220	Lithologic Formation:	limestone
Top of Formation (ft):	132	Bottom of Formation (ft):	220
Pump Flow (gpm):	17		

# GEOCHECK® - PHYSICAL SETTING SOURCE MAP FINDINGS

URL: <https://isgs-oas.isgs.illinois.edu/reports/rwservlet?watersummary&120313079400>

**E15**  
**SE**  
**1/4 - 1/2 Mile**  
**Lower**

**IL WELLS**      **ILPW2625**

Database:	Illinois Private Well Database and PICS	2nd ID:	Not Reported
Well ID:	2625	Driller:	K & K
Owner:	MR LANEMGA	Permit:	M031901
Date drilled:	08/15/1974	Record type:	RG
Depth:	160	Well Type:	Not Reported
Well Use:	Domestic		
Aquifer type:	Bedrock		

**E16**  
**SE**  
**1/4 - 1/2 Mile**  
**Lower**

**IL WELLS**      **ILPW2626**

Database:	Illinois Private Well Database and PICS	2nd ID:	28437
Well ID:	2626	Driller:	FYKES
Owner:	SCOTT STILLE	Permit:	M137311
Date drilled:	11/27/1987	Record type:	RG
Depth:	145	Well Type:	Not Reported
Well Use:	Domestic		
Aquifer type:	Bedrock		

**E17**  
**SE**  
**1/4 - 1/2 Mile**  
**Lower**

**IL WELLS**      **ILPW2627**

Database:	Illinois Private Well Database and PICS	2nd ID:	28827
Well ID:	2627	Driller:	SHARPE
Owner:	JOSEPH YOUNG	Permit:	P003392
Date drilled:	07/06/1988	Record type:	RG
Depth:	180	Well Type:	Not Reported
Well Use:	Domestic		
Aquifer type:	Bedrock		

**F18**  
**SE**  
**1/4 - 1/2 Mile**  
**Lower**

**IL WELLS**      **ILSG40000042237**

**WELLS SGS:**

Database:	Water Well Records	API #:	120312882700
IL SWSP #:	29085	Status:	Water Well
Date Drilled:	19880706050000	Farm Name:	Not Reported
Well Name:	Not Reported	Driller:	Sharpe, Franklin N.
Elevation:	700	Elevation Reference:	Ground level
Total Depth:	180	Lithologic Formation:	limestone
Top of Formation (ft):	103	Bottom of Formation (ft):	180

# GEOCHECK® - PHYSICAL SETTING SOURCE MAP FINDINGS

Pump Flow (gpm): 0  
 URL: <https://isgs-oas.isgs.illinois.edu/reports/rwsservlet?watersummary&120312882700>

**19**  
**NNE**  
**1/4 - 1/2 Mile**  
**Lower**

**FRDS PWS IL0317850**

Epa region:	05	State:	IL
Pwsid:	IL0317850	Pwsname:	TINLEY PARK MHC
Cityserved:	Not Reported	Stateserved:	IL
Zipserved:	Not Reported	Fipscounty:	17031
Status:	Closed	Retpopsrvd:	300
Pwssvconn:	20	Psource longname:	Purch_surface_water
Pwstype:	CWS	Owner:	State_Govt
Contact:	ARNOLD, MARVA	Contactorgname:	ARNOLD, MARVA
Contactphone:	708-614-4047	Contactaddress1:	7400 WEST 183rd ST
Contactaddress2:	Not Reported	Contactcity:	TINLEY PARK
Contactstate:	IL	Contactzip:	60477
Pwsactivitycode:	I		
Pwsid:	IL0317850	Facid:	15026
Facname:	TP 01-TREATMENT PLANT	Factype:	Treatment_plant
Facactivitycode:	A	Trtobjective:	disinfection
Trtprocess:	gaseous chlorination, pre	Factypecode:	TP
PWS ID:	IL0317850	PWS name:	W A HOWE MHC
Address:	Not Reported	Care of:	Not Reported
City:	ORLAND TWP	State:	IL
Zip:	60477	Owner:	W A HOWE MHC
Source code:	Ground water	Population:	680
PWS ID:	IL0317850	PWS type:	Not Reported
PWS name:	Not Reported	PWS address:	Not Reported
PWS city:	Not Reported	PWS state:	Not Reported
PWS zip:	Not Reported	County:	COOK
Source:	Ground water	Treatment Objective:	CORROSION CONTROL
Process:	PH ADJUSTMENT, POST	Population:	1775
County:	COOK	Source:	Ground water
Treatment Objective:	DISINFECTION	Process:	GASEOUS CHLORINATION, POST
Population:	1775		
County:	COOK	Source:	Ground water
Treatment Objective:	DISINFECTION	Process:	GASEOUS CHLORINATION, PRE
Population:	1775		
County:	COOK	Source:	Ground water
Treatment Objective:	IRON REMOVAL	Process:	AERATION, SLAT TRAY
Population:	1775		
County:	COOK	Source:	Ground water
Treatment Objective:	IRON REMOVAL	Process:	FILTRATION, RAPID SAND
Population:	1775		
County:	COOK	Source:	Ground water
Treatment Objective:	IRON REMOVAL	Process:	GASEOUS CHLORINATION, PRE
Population:	1775		
County:	COOK	Source:	Ground water
Treatment Objective:	IRON REMOVAL	Process:	SEDIMENTATION

## GEOCHECK® - PHYSICAL SETTING SOURCE MAP FINDINGS

Population:	1775		
County:	COOK	Source:	Ground water
Treatment Objective:	PARTICULATE REMOVAL	Process:	COAGULATION
Population:	1775		
County:	COOK	Source:	Ground water
Treatment Objective:	PARTICULATE REMOVAL	Process:	FILTRATION, RAPID SAND
Population:	1775		
County:	COOK	Source:	Ground water
Treatment Objective:	PARTICULATE REMOVAL	Process:	FLOCCULATION
Population:	1775		
County:	COOK	Source:	Ground water
Treatment Objective:	PARTICULATE REMOVAL	Process:	RAPID MIX
Population:	1775		
County:	COOK	Source:	Ground water
Treatment Objective:	PARTICULATE REMOVAL	Process:	SEDIMENTATION
Population:	1775		
County:	COOK	Source:	Ground water
Treatment Objective:	SOFTENING (HARDNESS REMOVAL)	Process:	
Population:	COAGULATION	Population:	1775
County:	COOK	Source:	Ground water
Treatment Objective:	SOFTENING (HARDNESS REMOVAL)	Process:	
Population:	FILTRATION, RAPID SAND	Population:	1775
County:	COOK	Source:	Ground water
Treatment Objective:	SOFTENING (HARDNESS REMOVAL)	Process:	
Population:	FLOCCULATION	Population:	1775
County:	COOK	Source:	Ground water
Treatment Objective:	SOFTENING (HARDNESS REMOVAL)	Process:	
Population:	LIME - SODA ASH ADDITION	Population:	1775
County:	COOK	Source:	Ground water
Treatment Objective:	SOFTENING (HARDNESS REMOVAL)	Process:	
Population:	RAPID MIX	Population:	1775
County:	COOK	Source:	Ground water
Treatment Objective:	SOFTENING (HARDNESS REMOVAL)	Process:	
Population:	SEDIMENTATION	Population:	1775
County:	COOK	Source:	Ground water
Treatment Objective:	TASTE / ODOR CONTROL	Process:	
Population:	1775	Process:	AERATION, SLAT TRAY
County:	COOK	Source:	Ground water
Treatment Objective:	TASTE / ODOR CONTROL	Process:	
Population:	1775	Process:	GASEOUS CHLORINATION, PRE
County:	COOK	Source:	Ground water
Treatment Objective:	Z	Process:	
Population:	1775	Process:	FLUORIDATION
PWS ID:	IL0317850	Activity status:	Active
Date system activated:	5801	Date system deactivated:	Not Reported
Retail population:	00001025	System name:	W A HOWE MHC
System address:	Not Reported	System city:	ORLAND TWP

## GEOCHECK® - PHYSICAL SETTING SOURCE MAP FINDINGS

System state:	IL	System zip:	60477
County FIPS:	Not Reported	City served:	ORLAND TWP
Population served:	1,001 - 2,500 Persons	Treatment:	Treated
Latitude:	413409	Longitude:	0874740
Latitude:	413408	Longitude:	0874740
State:	IL	Latitude degrees:	41
Latitude minutes:	34	Latitude seconds:	8.0000
Longitude degrees:	87	Longitude minutes:	47
Longitude seconds:	40.0000		
State:	IL	Latitude degrees:	41
Latitude minutes:	34	Latitude seconds:	9.0000
Longitude degrees:	87	Longitude minutes:	47
Longitude seconds:	40.0000		
Violation id:	7018111	Orig code:	S
State:	IL	Violation Year:	2010
Contamination code:	2950	Contamination Name:	TTHM
Violation code:	27	Violation name:	Monitoring and Reporting (DBP)
Rule code:	210	Rule name:	St1 DBP
Violation measur:	Not Reported	Unit of measure:	Not Reported
State mcl:	Not Reported	Cmp bdt:	07/01/2010
Cmp edt:	09/30/2010		
Violation id:	7018112	Orig code:	S
State:	IL	Violation Year:	2010
Contamination code:	2456	Contamination Name:	Total Haloacetic Acids (HAA5)
Violation code:	27	Violation name:	Monitoring and Reporting (DBP)
Rule code:	210	Rule name:	St1 DBP
Violation measur:	Not Reported	Unit of measure:	Not Reported
State mcl:	Not Reported	Cmp bdt:	07/01/2010
Cmp edt:	09/30/2010		
Violation id:	7018113	Orig code:	S
State:	IL	Violation Year:	2011
Contamination code:	5000	Contamination Name:	Lead and Copper Rule
Violation code:	66	Violation name:	Lead Consumer Notice
Rule code:	350	Rule name:	LCR
Violation measur:	Not Reported	Unit of measure:	Not Reported
State mcl:	Not Reported	Cmp bdt:	10/02/2011
Cmp edt:	Not Reported		
Violation ID:	7018111	Orig Code:	S
Enforcemnt FY:	2011	Enforcement Action:	01/10/2011
Enforcement Detail:	St Compliance achieved	Enforcement Category:	Resolving
Violation ID:	7018111	Orig Code:	S
Enforcemnt FY:	2011	Enforcement Action:	10/13/2010
Enforcement Detail:	St Violation/Reminder Notice		
Enforcement Category:	Informal		
Violation ID:	7018111	Orig Code:	S
Enforcemnt FY:	2011	Enforcement Action:	10/13/2010
Enforcement Detail:	St Public Notif requested	Enforcement Category:	Informal
Violation ID:	7018111	Orig Code:	S
Enforcemnt FY:	2011	Enforcement Action:	07/01/2011

## GEOCHECK® - PHYSICAL SETTING SOURCE MAP FINDINGS

Enforcement Detail:	St Public Notif received	Enforcement Category:	Informal
Violation ID:	7018112	Orig Code:	S
Enforcemnt FY:	2011	Enforcement Action:	07/01/2011
Enforcement Detail:	St Public Notif received	Enforcement Category:	Informal
Violation ID:	7018112	Orig Code:	S
Enforcemnt FY:	2011	Enforcement Action:	01/10/2011
Enforcement Detail:	St Compliance achieved	Enforcement Category:	Resolving
Violation ID:	7018112	Orig Code:	S
Enforcemnt FY:	2011	Enforcement Action:	10/13/2010
Enforcement Detail:	St Public Notif requested	Enforcement Category:	Informal
Violation ID:	7018112	Orig Code:	S
Enforcemnt FY:	2011	Enforcement Action:	10/13/2010
Enforcement Detail:	St Violation/Reminder Notice		
Enforcement Category:	Informal		
Violation ID:	7018113	Orig Code:	S
Enforcemnt FY:	2012	Enforcement Action:	10/26/2011
Enforcement Detail:	St Compliance achieved	Enforcement Category:	Resolving
Violation ID:	7018113	Orig Code:	S
Enforcemnt FY:	2012	Enforcement Action:	10/04/2011
Enforcement Detail:	St Violation/Reminder Notice		
Enforcement Category:	Informal		

**20  
NE  
1/4 - 1/2 Mile  
Lower**

**IL WELLS      ILPW2624**

Database:	Illinois Private Well Database and PICS	2nd ID:	Not Reported
Well ID:	2624	Driller:	WILL COUNTY WELL DRL
Owner:	TIM HURLEY	Permit:	M105684
Date drilled:	12/03/1982	Record type:	RG
Depth:	190	Well Type:	Not Reported
Well Use:	Domestic		
Aquifer type:	Bedrock		

**F21  
SE  
1/4 - 1/2 Mile  
Higher**

**IL WELLS      ILSG40000039197**

**WELLS SGS:**

Database:	Water Well Records	API #:	120312479600
IL SWSP #:	28845	Status:	Water Well
Date Drilled:	19740815050000	Farm Name:	Not Reported
Well Name:	Not Reported	Driller:	K & K Well Drilling
Elevation:	700	Elevation Reference:	Ground level
Total Depth:	160	Lithologic Formation:	rock
Top of Formation (ft):	45	Bottom of Formation (ft):	160
Pump Flow (gpm):	20		
URL:	<a href="https://isgs-oas.isgs.illinois.edu/reports/rwervlet?watersummary&amp;120312479600">https://isgs-oas.isgs.illinois.edu/reports/rwervlet?watersummary&amp;120312479600</a>		



# GEOCHECK® - PHYSICAL SETTING SOURCE MAP FINDINGS

Map ID  
Direction  
Distance  
Elevation

Database      EDR ID Number

**22**  
**ESE**  
**1/4 - 1/2 Mile**  
**Higher**

**IL WELLS      ILSG40000039955**

**WELLS SGS:**

Database:	Water Well Records	API #:	120312555400
IL SWSP #:	28838	Status:	Water Well
Date Drilled:	19760810050000	Farm Name:	Not Reported
Well Name:	Not Reported	Driller:	K & K Well Drilling
Elevation:	701	Elevation Reference:	Ground level
Total Depth:	160	Lithologic Formation:	rock
Top of Formation (ft):	75	Bottom of Formation (ft):	160
Pump Flow (gpm):	20		
URL:	<a href="https://isgs-oas.isgs.illinois.edu/reports/rwsvlet?watersummary&amp;120312555400">https://isgs-oas.isgs.illinois.edu/reports/rwsvlet?watersummary&amp;120312555400</a>		

**G23**  
**NNE**  
**1/4 - 1/2 Mile**  
**Lower**

**IL WELLS      ILEPAC700002377**

**WELLS EPA:**

Database:	Water Well Location Information	Facility Name:	Not Reported
Well ID:	20642	Well Status:	Not Reported
Facility #:	Not Reported	Primary Use Name:	Not Reported
Well Type:	Not Reported	Update Time Stamp:	Not Reported
Population Count:	Not Reported	Water Supply Name:	TINLEY PARK MHC
IEPA Facility #:	0317850		
Well Status2:	Inactive		
ILSGS Geological Suscept:	Uniform, relatively impermeable silty or clayey till at least 50 ft thick, no evidence of interbedded sand and gravel		
Min Setback Zone (ft):	200	Well Depth:	489
Ambient Sampling Netwk Stat:	0	EPA Facility Status:	Inactive
SDWIS Well ID:	WL20642	SDWIS Facility #:	IL0317850
API #:	120310196400		

**G24**  
**NNE**  
**1/4 - 1/2 Mile**  
**Lower**

**FED USGS      USGS40000298686**

Organization ID:	USGS-IL	Organization Name:	USGS Illinois Water Science Center
Monitor Location:	36N12E-36.1g1	Type:	Well
Description:	Not Reported	HUC:	07120003
Drainage Area:	Not Reported	Drainage Area Units:	Not Reported
Contrib Drainage Area:	Not Reported	Contrib Drainage Area Unts:	Not Reported
Aquifer:	Silurian-Devonian aquifers		
Formation Type:	Silurian System	Aquifer Type:	Not Reported
Construction Date:	Not Reported	Well Depth:	489
Well Depth Units:	ft	Well Hole Depth:	Not Reported
Well Hole Depth Units:	Not Reported		

# GEOCHECK® - PHYSICAL SETTING SOURCE MAP FINDINGS

Map ID  
Direction  
Distance  
Elevation

Database      EDR ID Number

**25**  
**East**  
**1/4 - 1/2 Mile**  
**Lower**

**IL WELLS      ILPW2621**

Database:	Illinois Private Well Database and PICS	2nd ID:	Not Reported
Well ID:	2621	Driller:	WANNEMACHER
Owner:	O F BAER	Permit:	Not Reported
Date drilled:	00/00/1934	Record type:	O
Depth:	124	Well Type:	Not Reported
Well Use:	Domestic		
Aquifer type:	Not Reported		

**26**  
**East**  
**1/4 - 1/2 Mile**  
**Lower**

**IL WELLS      ILPW2620**

Database:	Illinois Private Well Database and PICS	2nd ID:	Not Reported
Well ID:	2620	Driller:	WANNEMACHER
Owner:	ELMORE SUBDIVISION	Permit:	Not Reported
Date drilled:	00/00/1934	Record type:	O
Depth:	111	Well Type:	Not Reported
Well Use:	Domestic		
Aquifer type:	Bedrock		

**G27**  
**NNE**  
**1/2 - 1 Mile**  
**Lower**

**IL WELLS      ILSG40000036366**

**WELLS SGS:**

Database:	Water Well Records	API #:	120310196300
IL SWSP #:	410561	Status:	Water Well
Date Drilled:	Not Reported	Farm Name:	2
Well Name:	2	Driller:	Miller, J. P. Art Well Co
Elevation:	696	Elevation Reference:	Ground level
Total Depth:	515	Lithologic Formation:	Not Reported
Top of Formation (ft):	0	Bottom of Formation (ft):	0
Pump Flow (gpm):	0		
URL:	<a href="https://isgs-oas.isgs.illinois.edu/reports/rwervlet?watersummary&amp;120310196300">https://isgs-oas.isgs.illinois.edu/reports/rwervlet?watersummary&amp;120310196300</a>		

**H28**  
**SE**  
**1/2 - 1 Mile**  
**Lower**

**IL WELLS      ILSG40000044417**

**WELLS SGS:**

Database:	Water Well Records	API #:	120313113100
IL SWSP #:	243017	Status:	Water Well Monitoring Well
Date Drilled:	19930504050000	Farm Name:	MW-6
Well Name:	MW-6	Driller:	Rock & Soil Drilling Corp.
Elevation:	0	Elevation Reference:	Not Reported

## GEOCHECK® - PHYSICAL SETTING SOURCE MAP FINDINGS

Total Depth:	13	Lithologic Formation:	Not Reported
Top of Formation (ft):	9	Bottom of Formation (ft):	13
Pump Flow (gpm):	0		
URL:	<a href="https://isgs-oas.isgs.illinois.edu/reports/rwervlet?watersummary&amp;120313113100">https://isgs-oas.isgs.illinois.edu/reports/rwervlet?watersummary&amp;120313113100</a>		

**G29**  
**NNE**  
**1/2 - 1 Mile**  
**Higher**

**IL WELLS      ILEPAC700002378**

**WELLS EPA:**

Database:	Water Well Location Information		
Well ID:	20643	Facility Name:	Not Reported
Facility #:	Not Reported	Well Status:	Not Reported
Well Type:	Not Reported	Primary Use Name:	Not Reported
Population Count:	Not Reported	Update Time Stamp:	Not Reported
IEPA Facility #:	0317850	Water Supply Name:	TINLEY PARK MHC
Well Status2:	Inactive		
ILSGS Geological Suscept:	Uniform, relatively impermeable silty or clayey till at least 50 ft thick, no evidence of interbedded sand and gravel		
Min Setback Zone (ft):	200	Well Depth:	515
Ambient Sampling Netwk Stat:	0	EPA Facility Status:	Inactive
SDWIS Well ID:	WL20643	SDWIS Facility #:	IL0317850
API #:	120310196300		

**30**  
**SSW**  
**1/2 - 1 Mile**  
**Higher**

**IL WELLS      ILSG40000341153**

**WELLS SGS:**

Database:	Water Well Records	API #:	121972893200
IL SWSP #:	156424	Status:	Water Well
Date Drilled:	19860614050000	Farm Name:	1
Well Name:	1	Driller:	Fykes, Charles N.
Elevation:	0	Elevation Reference:	Not Reported
Total Depth:	185	Lithologic Formation:	limestone
Top of Formation (ft):	88	Bottom of Formation (ft):	185
Pump Flow (gpm):	10		
URL:	<a href="https://isgs-oas.isgs.illinois.edu/reports/rwervlet?watersummary&amp;121972893200">https://isgs-oas.isgs.illinois.edu/reports/rwervlet?watersummary&amp;121972893200</a>		

**G31**  
**NNE**  
**1/2 - 1 Mile**  
**Lower**

**IL WELLS      ILSG40000036367**

**WELLS SGS:**

Database:	Water Well Records	API #:	120310196400
IL SWSP #:	410562	Status:	Water Well
Date Drilled:	19510101060000	Farm Name:	3
Well Name:	3	Driller:	Miller, J. P. Art Well Co
Elevation:	608	Elevation Reference:	Ground level
Total Depth:	489	Lithologic Formation:	Not Reported
Top of Formation (ft):	0	Bottom of Formation (ft):	0
Pump Flow (gpm):	0		
URL:	<a href="https://isgs-oas.isgs.illinois.edu/reports/rwervlet?watersummary&amp;120310196400">https://isgs-oas.isgs.illinois.edu/reports/rwervlet?watersummary&amp;120310196400</a>		

## GEOCHECK® - PHYSICAL SETTING SOURCE MAP FINDINGS

Map ID  
Direction  
Distance  
Elevation

Database      EDR ID Number

**32**  
**West**  
**1/2 - 1 Mile**  
**Higher**

**IL WELLS      ILSG40000048805**

**WELLS SGS:**

Database:	Water Well Records	API #:	120313556100
IL SWSP #:	431733	Status:	Water Well
Date Drilled:	20070223060000	Farm Name:	1
Well Name:	1	Driller:	Liberg, Steve Jr.
Elevation:	781	Elevation Reference:	Not Reported
Total Depth:	365	Lithologic Formation:	limestone
Top of Formation (ft):	92	Bottom of Formation (ft):	365
Pump Flow (gpm):	70		
URL:	<a href="https://isgs-oas.isgs.illinois.edu/reports/rwervlet?watersummary&amp;120313556100">https://isgs-oas.isgs.illinois.edu/reports/rwervlet?watersummary&amp;120313556100</a>		

**I33**  
**ENE**  
**1/2 - 1 Mile**  
**Lower**

**IL WELLS      ILSG40000044078**

**WELLS SGS:**

Database:	Water Well Records	API #:	120313079300
IL SWSP #:	235069	Status:	Water Well
Date Drilled:	19921208060000	Farm Name:	Not Reported
Well Name:	Not Reported	Driller:	Fordonski, Keith
Elevation:	698	Elevation Reference:	Ground level
Total Depth:	250	Lithologic Formation:	limestone
Top of Formation (ft):	105	Bottom of Formation (ft):	250
Pump Flow (gpm):	0		
URL:	<a href="https://isgs-oas.isgs.illinois.edu/reports/rwervlet?watersummary&amp;120313079300">https://isgs-oas.isgs.illinois.edu/reports/rwervlet?watersummary&amp;120313079300</a>		

**G34**  
**NNE**  
**1/2 - 1 Mile**  
**Lower**

**FED USGS      USGS40000298689**

Organization ID:	USGS-IL	Organization Name:	USGS Illinois Water Science Center
Monitor Location:	36N12E-36.1g2	Type:	Well
Description:	Not Reported	HUC:	07120004
Drainage Area:	Not Reported	Drainage Area Units:	Not Reported
Contrib Drainage Area:	Not Reported	Contrib Drainage Area Unts:	Not Reported
Aquifer:	Not Reported	Formation Type:	Not Reported
Aquifer Type:	Not Reported	Construction Date:	Not Reported
Well Depth:	515	Well Depth Units:	ft
Well Hole Depth:	Not Reported	Well Hole Depth Units:	Not Reported

**J35**  
**ENE**  
**1/2 - 1 Mile**  
**Lower**

**IL WELLS      ILSG40000042529**

**WELLS SGS:**

## GEOCHECK® - PHYSICAL SETTING SOURCE MAP FINDINGS

Database:	Water Well Records	API #:	120312923400
IL SWSP #:	28844	Status:	Water Well
Date Drilled:	19821203060000	Farm Name:	Not Reported
Well Name:	Not Reported	Driller:	Rob, Ronald Gene
Elevation:	692	Elevation Reference:	Ground level
Total Depth:	190	Lithologic Formation:	limestone
Top of Formation (ft):	0	Bottom of Formation (ft):	0
Pump Flow (gpm):	10		
URL:	<a href="https://isgs-oas.isgs.illinois.edu/reports/rwservlet?watersummary&amp;120312923400">https://isgs-oas.isgs.illinois.edu/reports/rwservlet?watersummary&amp;120312923400</a>		

**H36**  
**SE**  
**1/2 - 1 Mile**  
**Lower**

**IL WELLS      ILSG40000044418**

**WELLS SGS:**

Database:	Water Well Records	API #:	120313113200
IL SWSP #:	243018	Status:	Water Well Monitoring Well
Date Drilled:	19930604050000	Farm Name:	MW-7
Well Name:	MW-7	Driller:	Rock & Soil Drilling Corp.
Elevation:	0	Elevation Reference:	Not Reported
Total Depth:	15	Lithologic Formation:	Not Reported
Top of Formation (ft):	8	Bottom of Formation (ft):	15
Pump Flow (gpm):	0		
URL:	<a href="https://isgs-oas.isgs.illinois.edu/reports/rwservlet?watersummary&amp;120313113200">https://isgs-oas.isgs.illinois.edu/reports/rwservlet?watersummary&amp;120313113200</a>		

**H37**  
**SE**  
**1/2 - 1 Mile**  
**Lower**

**IL WELLS      ILSG40000035130**

**WELLS SGS:**

Database:	Water Well Records	API #:	120310072500
IL SWSP #:	24369	Status:	Water Well
Date Drilled:	19680923050000	Farm Name:	Not Reported
Well Name:	Not Reported	Driller:	Foyle, R.
Elevation:	694	Elevation Reference:	Ground level
Total Depth:	155	Lithologic Formation:	rock
Top of Formation (ft):	100	Bottom of Formation (ft):	155
Pump Flow (gpm):	12		
URL:	<a href="https://isgs-oas.isgs.illinois.edu/reports/rwservlet?watersummary&amp;120310072500">https://isgs-oas.isgs.illinois.edu/reports/rwservlet?watersummary&amp;120310072500</a>		

**H38**  
**SE**  
**1/2 - 1 Mile**  
**Lower**

**IL WELLS      ILSG40000044420**

**WELLS SGS:**

Database:	Water Well Records	API #:	120313113400
IL SWSP #:	243021	Status:	Water Well Monitoring Well
Date Drilled:	19930603050000	Farm Name:	MW-9
Well Name:	MW-9	Driller:	Rock & Soil Drilling Corp.
Elevation:	0	Elevation Reference:	Not Reported
Total Depth:	15	Lithologic Formation:	Not Reported
Top of Formation (ft):	14	Bottom of Formation (ft):	15
Pump Flow (gpm):	0		

# GEOCHECK® - PHYSICAL SETTING SOURCE MAP FINDINGS

URL: <https://isgs-oas.isgs.illinois.edu/reports/rwservlet?watersummary&120313113400>

**H39**  
**SE**  
**1/2 - 1 Mile**  
**Lower**

**IL WELLS**      **ILSG40000044419**

**WELLS SGS:**

Database:	Water Well Records	API #:	120313113300
IL SWSP #:	243020	Status:	Water Well Monitoring Well
Date Drilled:	19930604050000	Farm Name:	MW-8
Well Name:	MW-8	Driller:	Rock & Soil Drilling Corp.
Elevation:	0	Elevation Reference:	Not Reported
Total Depth:	15	Lithologic Formation:	Not Reported
Top of Formation (ft):	8	Bottom of Formation (ft):	15
Pump Flow (gpm):	0		
URL:	<a href="https://isgs-oas.isgs.illinois.edu/reports/rwservlet?watersummary&amp;120313113300">https://isgs-oas.isgs.illinois.edu/reports/rwservlet?watersummary&amp;120313113300</a>		

**H40**  
**SE**  
**1/2 - 1 Mile**  
**Lower**

**IL WELLS**      **ILSG40000044421**

**WELLS SGS:**

Database:	Water Well Records	API #:	120313113500
IL SWSP #:	243022	Status:	Water Well Monitoring Well
Date Drilled:	19930603050000	Farm Name:	MW-10
Well Name:	MW-10	Driller:	Rock & Soil Drilling Corp.
Elevation:	0	Elevation Reference:	Not Reported
Total Depth:	15	Lithologic Formation:	Not Reported
Top of Formation (ft):	8	Bottom of Formation (ft):	15
Pump Flow (gpm):	0		
URL:	<a href="https://isgs-oas.isgs.illinois.edu/reports/rwservlet?watersummary&amp;120313113500">https://isgs-oas.isgs.illinois.edu/reports/rwservlet?watersummary&amp;120313113500</a>		

**H41**  
**SE**  
**1/2 - 1 Mile**  
**Lower**

**IL WELLS**      **ILSG40000044422**

**WELLS SGS:**

Database:	Water Well Records	API #:	120313113600
IL SWSP #:	243023	Status:	Water Well Monitoring Well
Date Drilled:	19930603050000	Farm Name:	MW-11
Well Name:	MW-11	Driller:	Rock & Soil Drilling Corp.
Elevation:	0	Elevation Reference:	Not Reported
Total Depth:	15	Lithologic Formation:	Not Reported
Top of Formation (ft):	9	Bottom of Formation (ft):	15
Pump Flow (gpm):	0		
URL:	<a href="https://isgs-oas.isgs.illinois.edu/reports/rwservlet?watersummary&amp;120313113600">https://isgs-oas.isgs.illinois.edu/reports/rwservlet?watersummary&amp;120313113600</a>		

# GEOCHECK® - PHYSICAL SETTING SOURCE MAP FINDINGS

Map ID  
Direction  
Distance  
Elevation

Database      EDR ID Number

**H42**  
**SE**  
**1/2 - 1 Mile**  
**Lower**

**IL WELLS      ILSG40000044423**

**WELLS SGS:**

Database:	Water Well Records	API #:	120313113700
IL SWSP #:	243024	Status:	Water Well Monitoring Well
Date Drilled:	19930603050000	Farm Name:	MW-12
Well Name:	MW-12	Driller:	Rock & Soil Drilling Corp.
Elevation:	0	Elevation Reference:	Not Reported
Total Depth:	14	Lithologic Formation:	Not Reported
Top of Formation (ft):	3	Bottom of Formation (ft):	14
Pump Flow (gpm):	0		
URL:	<a href="https://isgs-oas.isgs.illinois.edu/reports/rwervlet?watersummary&amp;120313113700">https://isgs-oas.isgs.illinois.edu/reports/rwervlet?watersummary&amp;120313113700</a>		

**J43**  
**ENE**  
**1/2 - 1 Mile**  
**Lower**

**IL WELLS      ILSG40000046965**

**WELLS SGS:**

Database:	Water Well Records	API #:	120313370600
IL SWSP #:	339655	Status:	Water Well
Date Drilled:	20010816050000	Farm Name:	Not Reported
Well Name:	Not Reported	Driller:	Walters, Larry
Elevation:	0	Elevation Reference:	Not Reported
Total Depth:	240	Lithologic Formation:	rock
Top of Formation (ft):	86	Bottom of Formation (ft):	240
Pump Flow (gpm):	8		
URL:	<a href="https://isgs-oas.isgs.illinois.edu/reports/rwervlet?watersummary&amp;120313370600">https://isgs-oas.isgs.illinois.edu/reports/rwervlet?watersummary&amp;120313370600</a>		

**44**  
**SW**  
**1/2 - 1 Mile**  
**Lower**

**IL WELLS      ILPW53367**

Database:	Illinois Private Well Database and PICS		
Well ID:	53367	2nd ID:	28932
Owner:	MCGUIRE WELL	Driller:	LOCKPORT
Date drilled:	06/14/1986	Permit:	124475
Depth:	185	Record type:	RG
Well Use:	Domestic	Well type:	~~
Aquifer type:	~~		

**K45**  
**SSE**  
**1/2 - 1 Mile**  
**Lower**

**IL WELLS      ILSG40000339468**

**WELLS SGS:**

Database:	Water Well Records	API #:	121972712800
IL SWSP #:	156422	Status:	Water Well

## GEOCHECK® - PHYSICAL SETTING SOURCE MAP FINDINGS

Date Drilled:	19780804050000	Farm Name:	Not Reported
Well Name:	Not Reported	Driller:	Foyle, Richard S.
Elevation:	0	Elevation Reference:	Not Reported
Total Depth:	170	Lithologic Formation:	rock
Top of Formation (ft):	98	Bottom of Formation (ft):	170
Pump Flow (gpm):	20		
URL:	<a href="https://isgs-oas.isgs.illinois.edu/reports/rwservlet?watersummary&amp;121972712800">https://isgs-oas.isgs.illinois.edu/reports/rwservlet?watersummary&amp;121972712800</a>		

**K46**  
**SSE**  
**1/2 - 1 Mile**  
**Lower**

**IL WELLS      ILPW53363**

Database:	Illinois Private Well Database and PICS	2nd ID:	Not Reported
Well ID:	53363	Driller:	FOYLE
Owner:	CHECKER OIL CO	Permit:	077491
Date drilled:	08/04/1978	Record type:	RG
Depth:	170	Well Type:	~~
Well Use:	Commerical		
Aquifer type:	~~		

**J47**  
**ENE**  
**1/2 - 1 Mile**  
**Lower**

**IL WELLS      ILSG40000039779**

**WELLS SGS:**

Database:	Water Well Records	API #:	120312537800
IL SWSP #:	28839	Status:	Water Well
Date Drilled:	19760719050000	Farm Name:	Not Reported
Well Name:	Not Reported	Driller:	Rob, Ronald Gene
Elevation:	695	Elevation Reference:	Ground level
Total Depth:	190	Lithologic Formation:	limestone
Top of Formation (ft):	90	Bottom of Formation (ft):	190
Pump Flow (gpm):	0		
URL:	<a href="https://isgs-oas.isgs.illinois.edu/reports/rwservlet?watersummary&amp;120312537800">https://isgs-oas.isgs.illinois.edu/reports/rwservlet?watersummary&amp;120312537800</a>		

**L48**  
**ESE**  
**1/2 - 1 Mile**  
**Lower**

**IL WELLS      ILSG40000039778**

**WELLS SGS:**

Database:	Water Well Records	API #:	120312537700
IL SWSP #:	34124	Status:	Water Well
Date Drilled:	19760629050000	Farm Name:	Not Reported
Well Name:	Not Reported	Driller:	Hart - Will-DuPage Drilling
Elevation:	698	Elevation Reference:	Ground level
Total Depth:	190	Lithologic Formation:	limestone
Top of Formation (ft):	94	Bottom of Formation (ft):	190
Pump Flow (gpm):	0		
URL:	<a href="https://isgs-oas.isgs.illinois.edu/reports/rwservlet?watersummary&amp;120312537700">https://isgs-oas.isgs.illinois.edu/reports/rwservlet?watersummary&amp;120312537700</a>		



## GEOCHECK® - PHYSICAL SETTING SOURCE MAP FINDINGS

Map ID  
 Direction  
 Distance  
 Elevation

Database      EDR ID Number

**M49**  
**NNE**  
**1/2 - 1 Mile**  
**Higher**

**IL WELLS      ILSG40000036411**

**WELLS SGS:**

Database:	Water Well Records	API #:	120310200800
IL SWSP #:	0	Status:	Engineering Test
Date Drilled:	19651217060000	Farm Name:	B-2
Well Name:	B-2	Driller:	IL Dept. of Transportation
Elevation:	699	Elevation Reference:	Ground level
Total Depth:	71	Lithologic Formation:	Not Reported
Top of Formation (ft):	0	Bottom of Formation (ft):	0
Pump Flow (gpm):	0		
URL:	<a href="https://isgs-oas.isgs.illinois.edu/reports/rwsvlet?watersummary&amp;120310200800">https://isgs-oas.isgs.illinois.edu/reports/rwsvlet?watersummary&amp;120310200800</a>		

**M50**  
**NNE**  
**1/2 - 1 Mile**  
**Higher**

**IL WELLS      ILSG40000049853**

**WELLS SGS:**

Database:	Water Well Records	API #:	120313663500
IL SWSP #:	0	Status:	Engineering Test
Date Drilled:	19660202060000	Farm Name:	B-3
Well Name:	B-3	Driller:	IL Department of Transportation
Elevation:	700	Elevation Reference:	Ground level
Total Depth:	61	Lithologic Formation:	Not Reported
Top of Formation (ft):	0	Bottom of Formation (ft):	0
Pump Flow (gpm):	0		
URL:	<a href="https://isgs-oas.isgs.illinois.edu/reports/rwsvlet?watersummary&amp;120313663500">https://isgs-oas.isgs.illinois.edu/reports/rwsvlet?watersummary&amp;120313663500</a>		

**I51**  
**ENE**  
**1/2 - 1 Mile**  
**Lower**

**IL WELLS      ILSG40000041947**

**WELLS SGS:**

Database:	Water Well Records	API #:	120312825500
IL SWSP #:	29073	Status:	Water Well
Date Drilled:	19870808050000	Farm Name:	Not Reported
Well Name:	Not Reported	Driller:	Sharpe, Franklin N.
Elevation:	693	Elevation Reference:	Ground level
Total Depth:	200	Lithologic Formation:	limestone
Top of Formation (ft):	90	Bottom of Formation (ft):	200
Pump Flow (gpm):	0		
URL:	<a href="https://isgs-oas.isgs.illinois.edu/reports/rwsvlet?watersummary&amp;120312825500">https://isgs-oas.isgs.illinois.edu/reports/rwsvlet?watersummary&amp;120312825500</a>		

## GEOCHECK® - PHYSICAL SETTING SOURCE MAP FINDINGS

Map ID  
Direction  
Distance  
Elevation

Database      EDR ID Number

**52**  
**SSE**  
**1/2 - 1 Mile**  
**Higher**

**IL WELLS      ILSG40000049839**

**WELLS SGS:**

Database:	Water Well Records	API #:	120313662100
IL SWSP #:	0	Status:	Engineering Test
Date Drilled:	19941206060000	Farm Name:	2
Well Name:	2	Driller:	Mirza Engineering, Inc.
Elevation:	692	Elevation Reference:	Ground level
Total Depth:	15	Lithologic Formation:	Not Reported
Top of Formation (ft):	0	Bottom of Formation (ft):	0
Pump Flow (gpm):	0		
URL:	<a href="https://isgs-oas.isgs.illinois.edu/reports/rwervlet?watersummary&amp;120313662100">https://isgs-oas.isgs.illinois.edu/reports/rwervlet?watersummary&amp;120313662100</a>		

**M53**  
**NNE**  
**1/2 - 1 Mile**  
**Higher**

**IL WELLS      ILSG40000049854**

**WELLS SGS:**

Database:	Water Well Records	API #:	120313663600
IL SWSP #:	0	Status:	Engineering Test
Date Drilled:	19651222060000	Farm Name:	B-4
Well Name:	B-4	Driller:	IL Department of Transportation
Elevation:	700	Elevation Reference:	Ground level
Total Depth:	65	Lithologic Formation:	Not Reported
Top of Formation (ft):	0	Bottom of Formation (ft):	0
Pump Flow (gpm):	0		
URL:	<a href="https://isgs-oas.isgs.illinois.edu/reports/rwervlet?watersummary&amp;120313663600">https://isgs-oas.isgs.illinois.edu/reports/rwervlet?watersummary&amp;120313663600</a>		

**M54**  
**NNE**  
**1/2 - 1 Mile**  
**Higher**

**IL WELLS      ILSG40000049852**

**WELLS SGS:**

Database:	Water Well Records	API #:	120313663400
IL SWSP #:	0	Status:	Engineering Test
Date Drilled:	19651215060000	Farm Name:	B-1
Well Name:	B-1	Driller:	IL Department of Transportation
Elevation:	699	Elevation Reference:	Ground level
Total Depth:	55	Lithologic Formation:	Not Reported
Top of Formation (ft):	0	Bottom of Formation (ft):	0
Pump Flow (gpm):	0		
URL:	<a href="https://isgs-oas.isgs.illinois.edu/reports/rwervlet?watersummary&amp;120313663400">https://isgs-oas.isgs.illinois.edu/reports/rwervlet?watersummary&amp;120313663400</a>		

# GEOCHECK® - PHYSICAL SETTING SOURCE MAP FINDINGS

Map ID  
Direction  
Distance  
Elevation

Database      EDR ID Number

**N55**  
**NE**  
**1/2 - 1 Mile**  
**Lower**

**IL WELLS      ILPW2622**

Database:	Illinois Private Well Database and PICS	2nd ID:	Not Reported
Well ID:	2622	Driller:	WANNEMACHER
Owner:	ELMORE SUBDIVISION (DEEPER)	Permit:	Not Reported
Date drilled:	00/00/1933	Record type:	XO
Depth:	104	Well Type:	Not Reported
Well Use:	Domestic		
Aquifer type:	Not Reported		

**L56**  
**ESE**  
**1/2 - 1 Mile**  
**Lower**

**IL WELLS      ILPW2619**

Database:	Illinois Private Well Database and PICS	2nd ID:	Not Reported
Well ID:	2619	Driller:	KNIERIM
Owner:	Not Reported	Permit:	Not Reported
Date drilled:	00/00/0000	Record type:	A
Depth:	120	Well Type:	Not Reported
Well Use:	Not Reported		
Aquifer type:	Bedrock		

**57**  
**SE**  
**1/2 - 1 Mile**  
**Lower**

**IL WELLS      ILSG40000049843**

**WELLS SGS:**

Database:	Water Well Records	API #:	120313662500
IL SWSP #:	0	Status:	Engineering Test
Date Drilled:	19941206060000	Farm Name:	6
Well Name:	6	Driller:	Mirza Engineering, Inc.
Elevation:	691	Elevation Reference:	Ground level
Total Depth:	30	Lithologic Formation:	Not Reported
Top of Formation (ft):	0	Bottom of Formation (ft):	0
Pump Flow (gpm):	0		
URL:	<a href="https://isgs-oas.isgs.illinois.edu/reports/rwervlet?watersummary&amp;120313662500">https://isgs-oas.isgs.illinois.edu/reports/rwervlet?watersummary&amp;120313662500</a>		

**58**  
**SE**  
**1/2 - 1 Mile**  
**Lower**

**IL WELLS      ILSG40000049840**

**WELLS SGS:**

Database:	Water Well Records	API #:	120313662200
IL SWSP #:	0	Status:	Engineering Test
Date Drilled:	19941206060000	Farm Name:	3
Well Name:	3	Driller:	Mirza Engineering, Inc.
Elevation:	692	Elevation Reference:	Ground level

## GEOCHECK® - PHYSICAL SETTING SOURCE MAP FINDINGS

Total Depth:	15	Lithologic Formation:	Not Reported
Top of Formation (ft):	0	Bottom of Formation (ft):	0
Pump Flow (gpm):	0		
URL:	<a href="https://isgs-oas.isgs.illinois.edu/reports/rwservlet?watersummary&amp;120313662200">https://isgs-oas.isgs.illinois.edu/reports/rwservlet?watersummary&amp;120313662200</a>		

**N59**  
**NE**  
**1/2 - 1 Mile**  
**Lower**

**IL WELLS      ILSG40000040781**

**WELLS SGS:**

Database:	Water Well Records	API #:	120312639200
IL SWSP #:	28837	Status:	Water Well
Date Drilled:	19790418050000	Farm Name:	Not Reported
Well Name:	Not Reported	Driller:	Rob, Ronald Gene
Elevation:	695	Elevation Reference:	Ground level
Total Depth:	190	Lithologic Formation:	limestone
Top of Formation (ft):	0	Bottom of Formation (ft):	0
Pump Flow (gpm):	10		
URL:	<a href="https://isgs-oas.isgs.illinois.edu/reports/rwservlet?watersummary&amp;120312639200">https://isgs-oas.isgs.illinois.edu/reports/rwservlet?watersummary&amp;120312639200</a>		

**60**  
**WSW**  
**1/2 - 1 Mile**  
**Lower**

**IL WELLS      ILSG40000040192**

**WELLS SGS:**

Database:	Water Well Records	API #:	120312579200
IL SWSP #:	29899	Status:	Water Well
Date Drilled:	19771021050000	Farm Name:	Not Reported
Well Name:	Not Reported	Driller:	K & K Well Drilling
Elevation:	695	Elevation Reference:	Ground level
Total Depth:	200	Lithologic Formation:	rock
Top of Formation (ft):	40	Bottom of Formation (ft):	200
Pump Flow (gpm):	50		
URL:	<a href="https://isgs-oas.isgs.illinois.edu/reports/rwservlet?watersummary&amp;120312579200">https://isgs-oas.isgs.illinois.edu/reports/rwservlet?watersummary&amp;120312579200</a>		

**O61**  
**ESE**  
**1/2 - 1 Mile**  
**Higher**

**IL WELLS      ILPW2618**

Database:	Illinois Private Well Database and PICS	2nd ID:	Not Reported
Well ID:	2618	Driller:	WILL-DUPAGE
Owner:	ABC REALTY-BOB HALL	Permit:	M091527
Date drilled:	11/19/1979	Record type:	RG
Depth:	160	Well Type:	Not Reported
Well Use:	Domestic		
Aquifer type:	Bedrock		

## GEOCHECK® - PHYSICAL SETTING SOURCE MAP FINDINGS

Map ID  
Direction  
Distance  
Elevation

Database      EDR ID Number

**P62**  
**SSE**  
**1/2 - 1 Mile**  
**Higher**

**IL WELLS      ILPW173**

Database:	Illinois Private Well Database and PICS	2nd ID:	Not Reported
Well ID:	173	Driller:	WANNAMACHER
Owner:	H ALBERS	Permit:	Not Reported
Date drilled:	02/00/1939	Record type:	OG
Depth:	135	Well Type:	Not Reported
Well Use:	Domestic		
Aquifer type:	Bedrock		

**P63**  
**SSE**  
**1/2 - 1 Mile**  
**Higher**

**IL WELLS      ILPW172**

Database:	Illinois Private Well Database and PICS	2nd ID:	Not Reported
Well ID:	172	Driller:	FOYLE
Owner:	BORST-FLAMING	Permit:	M005755
Date drilled:	09/23/1968	Record type:	RG
Depth:	155	Well Type:	Not Reported
Well Use:	Domestic		
Aquifer type:	Bedrock		

**64**  
**South**  
**1/2 - 1 Mile**  
**Lower**

**IL WELLS      ILPW53364**

Database:	Illinois Private Well Database and PICS	2nd ID:	Not Reported
Well ID:	53364	Driller:	WANNEMACHER
Owner:	WANNEMACHER H	Permit:	
Date drilled:	00/00/1942	Record type:	OG
Depth:	106	Well Type:	~~
Well Use:	Domestic		
Aquifer type:	~~		

**65**  
**North**  
**1/2 - 1 Mile**  
**Lower**

**IL WELLS      ILPW1854**

Database:	Illinois Private Well Database and PICS	2nd ID:	Not Reported
Well ID:	1854	Driller:	K & K
Owner:	WM GOBLE	Permit:	M031925
Date drilled:	08/12/1974	Record type:	RG
Depth:	180	Well Type:	Not Reported
Well Use:	Domestic		
Aquifer type:	Bedrock		

# GEOCHECK® - PHYSICAL SETTING SOURCE MAP FINDINGS

Map ID  
 Direction  
 Distance  
 Elevation

Database      EDR ID Number

**66**  
**WNW**  
**1/2 - 1 Mile**  
**Higher**

**IL WELLS      ILSG40000042490**

**WELLS SGS:**

Database:	Water Well Records	API #:	120312919500
IL SWSP #:	25490	Status:	Water Well
Date Drilled:	19831110060000	Farm Name:	Not Reported
Well Name:	Not Reported	Driller:	Lode, Lawrence James
Elevation:	716	Elevation Reference:	Ground level
Total Depth:	200	Lithologic Formation:	rock
Top of Formation (ft):	110	Bottom of Formation (ft):	200
Pump Flow (gpm):	50		
URL:	<a href="https://isgs-oas.isgs.illinois.edu/reports/rwsvlet?watersummary&amp;120312919500">https://isgs-oas.isgs.illinois.edu/reports/rwsvlet?watersummary&amp;120312919500</a>		

**67**  
**SE**  
**1/2 - 1 Mile**  
**Lower**

**IL WELLS      ILSG40000049842**

**WELLS SGS:**

Database:	Water Well Records	API #:	120313662400
IL SWSP #:	0	Status:	Engineering Test
Date Drilled:	19941207060000	Farm Name:	5
Well Name:	5	Driller:	Mirza Engineering, Inc.
Elevation:	693	Elevation Reference:	Ground level
Total Depth:	25	Lithologic Formation:	Not Reported
Top of Formation (ft):	0	Bottom of Formation (ft):	0
Pump Flow (gpm):	0		
URL:	<a href="https://isgs-oas.isgs.illinois.edu/reports/rwsvlet?watersummary&amp;120313662400">https://isgs-oas.isgs.illinois.edu/reports/rwsvlet?watersummary&amp;120313662400</a>		

**O68**  
**ESE**  
**1/2 - 1 Mile**  
**Lower**

**IL WELLS      ILSG40000049838**

**WELLS SGS:**

Database:	Water Well Records	API #:	120313662000
IL SWSP #:	0	Status:	Engineering Test
Date Drilled:	19941207060000	Farm Name:	1
Well Name:	1	Driller:	Mirza Engineering, Inc.
Elevation:	696	Elevation Reference:	Ground level
Total Depth:	15	Lithologic Formation:	Not Reported
Top of Formation (ft):	0	Bottom of Formation (ft):	0
Pump Flow (gpm):	0		
URL:	<a href="https://isgs-oas.isgs.illinois.edu/reports/rwsvlet?watersummary&amp;120313662000">https://isgs-oas.isgs.illinois.edu/reports/rwsvlet?watersummary&amp;120313662000</a>		

# GEOCHECK® - PHYSICAL SETTING SOURCE MAP FINDINGS

Map ID  
Direction  
Distance  
Elevation

Database      EDR ID Number

**Q69**  
**SE**  
**1/2 - 1 Mile**  
**Lower**

**IL WELLS      ILPW170**

Database:	Illinois Private Well Database and PICS	2nd ID:	Not Reported
Well ID:	170	Driller:	WANNAMACKER
Owner:	M KEMPE	Permit:	Not Reported
Date drilled:	03/00/1941	Record type:	OGC
Depth:	139	Well Type:	Not Reported
Well Use:	Domestic		
Aquifer type:	Bedrock		

**Q70**  
**SSE**  
**1/2 - 1 Mile**  
**Lower**

**IL WELLS      ILSG40000049846**

**WELLS SGS:**

Database:	Water Well Records	API #:	120313662800
IL SWSP #:	0	Status:	Engineering Test
Date Drilled:	19941206060000	Farm Name:	9
Well Name:	9	Driller:	Mirza Engineering, Inc.
Elevation:	691	Elevation Reference:	Ground level
Total Depth:	25	Lithologic Formation:	Not Reported
Top of Formation (ft):	0	Bottom of Formation (ft):	0
Pump Flow (gpm):	0		
URL:	<a href="https://isgs-oas.isgs.illinois.edu/reports/rwservlet?watersummary&amp;120313662800">https://isgs-oas.isgs.illinois.edu/reports/rwservlet?watersummary&amp;120313662800</a>		

**R71**  
**ESE**  
**1/2 - 1 Mile**  
**Lower**

**IL WELLS      ILEPANC70003168**

**WELLS EPA:**

Database:	Water Well Location Information	Facility Name:	DENDRINOS RESTAURANT
Well ID:	03103330	Well Status:	Active
Facility #:	IL3080911	Primary Use Name:	RESTAURANT
Well Type:	NonCommunity	Update Time Stamp:	21-SEP-06
Population Count:	150	Water Supply Name:	Not Reported
IEPA Facility #:	Not Reported	ILSGS Geological Suscept:	Not Reported
Well Status2:	Not Reported	Well Depth:	Not Reported
Min Setback Zone (ft):	Not Reported	EPA Facility Status:	Not Reported
Ambient Sampling Netwk Stat:	Not Reported	SDWIS Facility #:	Not Reported
SDWIS Well ID:	Not Reported		
API #:	Not Reported		

**R72**  
**ESE**  
**1/2 - 1 Mile**  
**Lower**

**IL WELLS      ILSG40000042528**

**WELLS SGS:**

## GEOCHECK® - PHYSICAL SETTING SOURCE MAP FINDINGS

Database:	Water Well Records	API #:	120312923300
IL SWSP #:	28843	Status:	Water Well
Date Drilled:	19791119060000	Farm Name:	Not Reported
Well Name:	Not Reported	Driller:	Rob, Ronald Gene
Elevation:	699	Elevation Reference:	Ground level
Total Depth:	160	Lithologic Formation:	limestone
Top of Formation (ft):	0	Bottom of Formation (ft):	0
Pump Flow (gpm):	10		
URL:	<a href="https://isgs-oas.isgs.illinois.edu/reports/rwservlet?watersummary&amp;120312923300">https://isgs-oas.isgs.illinois.edu/reports/rwservlet?watersummary&amp;120312923300</a>		

**73  
NW  
1/2 - 1 Mile  
Higher**

**IL WELLS ILSG40000038958**

**WELLS SGS:**

Database:	Water Well Records	API #:	120310455900
IL SWSP #:	25489	Status:	Water Well
Date Drilled:	19731026050000	Farm Name:	Not Reported
Well Name:	Not Reported	Driller:	Foyle, Richard S.
Elevation:	710	Elevation Reference:	Ground level
Total Depth:	170	Lithologic Formation:	rock
Top of Formation (ft):	120	Bottom of Formation (ft):	170
Pump Flow (gpm):	15		
URL:	<a href="https://isgs-oas.isgs.illinois.edu/reports/rwservlet?watersummary&amp;120310455900">https://isgs-oas.isgs.illinois.edu/reports/rwservlet?watersummary&amp;120310455900</a>		

**74  
SE  
1/2 - 1 Mile  
Lower**

**IL WELLS ILSG40000049845**

**WELLS SGS:**

Database:	Water Well Records	API #:	120313662700
IL SWSP #:	0	Status:	Engineering Test
Date Drilled:	19941206060000	Farm Name:	8
Well Name:	8	Driller:	Mirza Engineering, Inc.
Elevation:	692	Elevation Reference:	Ground level
Total Depth:	15	Lithologic Formation:	Not Reported
Top of Formation (ft):	0	Bottom of Formation (ft):	0
Pump Flow (gpm):	0		
URL:	<a href="https://isgs-oas.isgs.illinois.edu/reports/rwservlet?watersummary&amp;120313662700">https://isgs-oas.isgs.illinois.edu/reports/rwservlet?watersummary&amp;120313662700</a>		

**75  
SW  
1/2 - 1 Mile  
Lower**

**IL WELLS ILSG400000353831**

**WELLS SGS:**

Database:	Water Well Records	API #:	121974245200
IL SWSP #:	432265	Status:	Water Well
Date Drilled:	20071003050000	Farm Name:	Not Reported
Well Name:	Not Reported	Driller:	Fykes, Charles N.
Elevation:	788	Elevation Reference:	Not Reported
Total Depth:	340	Lithologic Formation:	limestone
Top of Formation (ft):	103	Bottom of Formation (ft):	340
Pump Flow (gpm):	50		



# GEOCHECK® - PHYSICAL SETTING SOURCE MAP FINDINGS

URL: <https://isgs-oas.isgs.illinois.edu/reports/rwservlet?watersummary&121974245200>

**S76  
ENE  
1/2 - 1 Mile  
Lower**

**IL WELLS ILPW2611**

Database:	Illinois Private Well Database and PICS	2nd ID:	28011
Well ID:	2611	Driller:	ROB
Owner:	MAXINE BECHSTIN	Permit:	M131028
Date drilled:	04/22/1989	Record type:	RG
Depth:	180	Well Type:	Not Reported
Well Use:	Domestic		
Aquifer type:	Bedrock		

**S77  
ENE  
1/2 - 1 Mile  
Lower**

**IL WELLS ILPW2608**

Database:	Illinois Private Well Database and PICS	2nd ID:	Not Reported
Well ID:	2608	Driller:	WILL-DUPAGE
Owner:	PREFERRED BUILDERS	Permit:	M084671
Date drilled:	04/18/1979	Record type:	RG
Depth:	190	Well Type:	Not Reported
Well Use:	Domestic		
Aquifer type:	Bedrock		

**S78  
ENE  
1/2 - 1 Mile  
Lower**

**IL WELLS ILPW2609**

Database:	Illinois Private Well Database and PICS	2nd ID:	Not Reported
Well ID:	2609	Driller:	K & K
Owner:	RALPH TANIS	Permit:	M048268
Date drilled:	08/10/1976	Record type:	RG
Depth:	160	Well Type:	Not Reported
Well Use:	Domestic		
Aquifer type:	Bedrock		

**S79  
ENE  
1/2 - 1 Mile  
Lower**

**IL WELLS ILPW2612**

Database:	Illinois Private Well Database and PICS	2nd ID:	28255
Well ID:	2612	Driller:	SHARPE
Owner:	ROBERT V KARAS	Permit:	M134294
Date drilled:	08/08/1987	Record type:	RG
Depth:	200	Well Type:	Not Reported
Well Use:	Domestic		
Aquifer type:	Bedrock		

# GEOCHECK® - PHYSICAL SETTING SOURCE MAP FINDINGS

Map ID  
Direction  
Distance  
Elevation

Database      EDR ID Number

**S80**  
**ENE**  
**1/2 - 1 Mile**  
**Lower**

**IL WELLS      ILPW2607**

Database:	Illinois Private Well Database and PICS	2nd ID:	Not Reported
Well ID:	2607	Driller:	WILL-DUPAGE
Owner:	JOHN UNZICHER	Permit:	M051006
Date drilled:	08/19/1976	Record type:	RG
Depth:	190	Well Type:	Not Reported
Well Use:	Domestic		
Aquifer type:	Bedrock		

**S81**  
**ENE**  
**1/2 - 1 Mile**  
**Lower**

**IL WELLS      ILPW2610**

Database:	Illinois Private Well Database and PICS	2nd ID:	Not Reported
Well ID:	2610	Driller:	HART
Owner:	TOM DARMAN	Permit:	M049830
Date drilled:	07/19/1976	Record type:	RG
Depth:	190	Well Type:	Not Reported
Well Use:	Domestic		
Aquifer type:	Bedrock		

**82**  
**ESE**  
**1/2 - 1 Mile**  
**Lower**

**IL WELLS      ILSG40000049841**

**WELLS SGS:**

Database:	Water Well Records	API #:	120313662300
IL SWSP #:	0	Status:	Engineering Test
Date Drilled:	19941207060000	Farm Name:	4
Well Name:	4	Driller:	Mirza Engineering, Inc.
Elevation:	695	Elevation Reference:	Ground level
Total Depth:	20	Lithologic Formation:	Not Reported
Top of Formation (ft):	0	Bottom of Formation (ft):	0
Pump Flow (gpm):	0		
URL:	<a href="https://isgs-oas.isgs.illinois.edu/reports/rwervlet?watersummary&amp;120313662300">https://isgs-oas.isgs.illinois.edu/reports/rwervlet?watersummary&amp;120313662300</a>		

**83**  
**SE**  
**1/2 - 1 Mile**  
**Lower**

**IL WELLS      ILSG40000049844**

**WELLS SGS:**

Database:	Water Well Records	API #:	120313662600
IL SWSP #:	0	Status:	Engineering Test
Date Drilled:	19941207060000	Farm Name:	7
Well Name:	7	Driller:	Mirza Engineering, Inc.
Elevation:	694	Elevation Reference:	Ground level

## GEOCHECK® - PHYSICAL SETTING SOURCE MAP FINDINGS

Total Depth:	15	Lithologic Formation:	Not Reported
Top of Formation (ft):	0	Bottom of Formation (ft):	0
Pump Flow (gpm):	0		
URL:	<a href="https://isgs-oas.isgs.illinois.edu/reports/rwservlet?watersummary&amp;120313662600">https://isgs-oas.isgs.illinois.edu/reports/rwservlet?watersummary&amp;120313662600</a>		

**84**  
**East**  
**1/2 - 1 Mile**  
**Lower**

**IL WELLS      ILPW2616**

Database:	Illinois Private Well Database and PICS	2nd ID:	Not Reported
Well ID:	2616	Driller:	K & K
Owner:	STANLEY STEIGER	Permit:	M033927
Date drilled:	10/14/1974	Record type:	RG
Depth:	140	Well Type:	Not Reported
Well Use:	Domestic		
Aquifer type:	Bedrock		

**85**  
**WSW**  
**1/2 - 1 Mile**  
**Lower**

**IL WELLS      ILPW1936**

Database:	Illinois Private Well Database and PICS	2nd ID:	Not Reported
Well ID:	1936	Driller:	KNIERIM
Owner:	TINLEY PARK MAINTENANCE GARAGE	Permit:	M068094
Date drilled:	10/21/1977	Record type:	RG
Depth:	200	Well Type:	
Well Use:	Commerical		
Aquifer type:	Bedrock		

**86**  
**NNE**  
**1/2 - 1 Mile**  
**Higher**

**IL WELLS      ILSG40000041145**

**WELLS SGS:**

Database:	Water Well Records	API #:	120312676200
IL SWSP #:	410577	Status:	Water Well, Plugged
Date Drilled:	19150101060000	Farm Name:	3
Well Name:	3	Driller:	Not Reported
Elevation:	702	Elevation Reference:	Ground level
Total Depth:	915	Lithologic Formation:	Not Reported
Top of Formation (ft):	0	Bottom of Formation (ft):	0
Pump Flow (gpm):	250		
URL:	<a href="https://isgs-oas.isgs.illinois.edu/reports/rwservlet?watersummary&amp;120312676200">https://isgs-oas.isgs.illinois.edu/reports/rwservlet?watersummary&amp;120312676200</a>		

**T87**  
**SSW**  
**1/2 - 1 Mile**  
**Higher**

**IL WELLS      ILPW53358**

Database:	Illinois Private Well Database and PICS	2nd ID:	Not Reported
Well ID:	53358	Driller:	WILL DUPAGE CO
Owner:	CLARK R		

# GEOCHECK® - PHYSICAL SETTING SOURCE MAP FINDINGS

Date drilled:	07/16/1972	Permit:	018800
Depth:	130	Record type:	RG
Well Use:	Domestic	Well Type:	~~
Aquifer type:	~~		

**T88  
SSW  
1/2 - 1 Mile  
Higher**

**IL WELLS      ILPW53360**

Database:	Illinois Private Well Database and PICS	2nd ID:	Not Reported
Well ID:	53360	Driller:	FORDONSKI
Owner:	CJ STYLES	Permit:	90-0030-E
Date drilled:	04/13/1990	Record type:	RG
Depth:	245	Well Type:	--
Well Use:	--		
Aquifer type:	Bedrock		

**T89  
SSW  
1/2 - 1 Mile  
Higher**

**IL WELLS      ILPW53359**

Database:	Illinois Private Well Database and PICS	2nd ID:	Not Reported
Well ID:	53359	Driller:	WILL DUPAGE CO
Owner:	SURGES BLDRS LOT 163	Permit:	021078
Date drilled:	04/03/1973	Record type:	RG
Depth:	145	Well Type:	~~
Well Use:	Domestic		
Aquifer type:	~~		

**90  
ENE  
1/2 - 1 Mile  
Lower**

**IL WELLS      ILPW2617**

Database:	Illinois Private Well Database and PICS	2nd ID:	Not Reported
Well ID:	2617	Driller:	Not Reported
Owner:	PAUL MACIUKENUS	Permit:	Not Reported
Date drilled:	00/00/1953	Record type:	OC
Depth:	128	Well Type:	Not Reported
Well Use:	Domestic		
Aquifer type:	Not Reported		

**U91  
SSW  
1/2 - 1 Mile  
Lower**

**IL WELLS      ILSG40000346726**

**WELLS SGS:**

Database:	Water Well Records	API #:	121973536700
IL SWSP #:	253472	Status:	Water Well
Date Drilled:	19900930050000	Farm Name:	Not Reported

## GEOCHECK® - PHYSICAL SETTING SOURCE MAP FINDINGS

Well Name:	Not Reported	Driller:	Troutman, Ray
Elevation:	0	Elevation Reference:	Not Reported
Total Depth:	240	Lithologic Formation:	limestone
Top of Formation (ft):	109	Bottom of Formation (ft):	240
Pump Flow (gpm):	0		
URL:	<a href="https://isgs-oas.isgs.illinois.edu/reports/rwsvlet?watersummary&amp;121973536700">https://isgs-oas.isgs.illinois.edu/reports/rwsvlet?watersummary&amp;121973536700</a>		

**92**  
**SSE**  
**1/2 - 1 Mile**  
**Lower**

**IL WELLS      ILSG40000049849**

**WELLS SGS:**

Database:	Water Well Records	API #:	120313663100
IL SWSP #:	0	Status:	Engineering Test
Date Drilled:	19941206060000	Farm Name:	12
Well Name:	12	Driller:	Mirza Engineering, Inc.
Elevation:	691	Elevation Reference:	Ground level
Total Depth:	20	Lithologic Formation:	Not Reported
Top of Formation (ft):	0	Bottom of Formation (ft):	0
Pump Flow (gpm):	0		
URL:	<a href="https://isgs-oas.isgs.illinois.edu/reports/rwsvlet?watersummary&amp;120313663100">https://isgs-oas.isgs.illinois.edu/reports/rwsvlet?watersummary&amp;120313663100</a>		

**93**  
**SE**  
**1/2 - 1 Mile**  
**Lower**

**IL WELLS      ILSG40000049848**

**WELLS SGS:**

Database:	Water Well Records	API #:	120313663000
IL SWSP #:	0	Status:	Engineering Test
Date Drilled:	19941206060000	Farm Name:	11
Well Name:	11	Driller:	Mirza Engineering, Inc.
Elevation:	691	Elevation Reference:	Ground level
Total Depth:	20	Lithologic Formation:	Not Reported
Top of Formation (ft):	0	Bottom of Formation (ft):	0
Pump Flow (gpm):	0		
URL:	<a href="https://isgs-oas.isgs.illinois.edu/reports/rwsvlet?watersummary&amp;120313663000">https://isgs-oas.isgs.illinois.edu/reports/rwsvlet?watersummary&amp;120313663000</a>		

**94**  
**NNW**  
**1/2 - 1 Mile**  
**Higher**

**IL WELLS      ILSG40000034553**

**WELLS SGS:**

Database:	Water Well Records	API #:	120310013100
IL SWSP #:	410559	Status:	Water Well
Date Drilled:	19540101060000	Farm Name:	Not Reported
Well Name:	Not Reported	Driller:	Miller, J.P. Co.
Elevation:	708	Elevation Reference:	Ground level
Total Depth:	459	Lithologic Formation:	Not Reported
Top of Formation (ft):	0	Bottom of Formation (ft):	0
Pump Flow (gpm):	265		
URL:	<a href="https://isgs-oas.isgs.illinois.edu/reports/rwsvlet?watersummary&amp;120310013100">https://isgs-oas.isgs.illinois.edu/reports/rwsvlet?watersummary&amp;120310013100</a>		

# GEOCHECK® - PHYSICAL SETTING SOURCE MAP FINDINGS

Map ID  
Direction  
Distance  
Elevation

Database      EDR ID Number

**V95**  
**North**  
**1/2 - 1 Mile**  
**Higher**

**IL WELLS      ILSG40000039192**

**WELLS SGS:**

Database:	Water Well Records	API #:	120312479100
IL SWSP #:	25436	Status:	Water Well
Date Drilled:	19740812050000	Farm Name:	Not Reported
Well Name:	Not Reported	Driller:	K & K Well Drilling
Elevation:	709	Elevation Reference:	Ground level
Total Depth:	180	Lithologic Formation:	limestone
Top of Formation (ft):	45	Bottom of Formation (ft):	180
Pump Flow (gpm):	20		
URL:	<a href="https://isgs-oas.isgs.illinois.edu/reports/rwsvlet?watersummary&amp;120312479100">https://isgs-oas.isgs.illinois.edu/reports/rwsvlet?watersummary&amp;120312479100</a>		

**U96**  
**SSW**  
**1/2 - 1 Mile**  
**Higher**

**IL WELLS      ILSG400000346725**

**WELLS SGS:**

Database:	Water Well Records	API #:	121973536600
IL SWSP #:	225877	Status:	Water Well
Date Drilled:	19900413050000	Farm Name:	Not Reported
Well Name:	Not Reported	Driller:	Fordonski, Keith
Elevation:	0	Elevation Reference:	Not Reported
Total Depth:	245	Lithologic Formation:	limestone
Top of Formation (ft):	0	Bottom of Formation (ft):	0
Pump Flow (gpm):	12		
URL:	<a href="https://isgs-oas.isgs.illinois.edu/reports/rwsvlet?watersummary&amp;121973536600">https://isgs-oas.isgs.illinois.edu/reports/rwsvlet?watersummary&amp;121973536600</a>		

**97**  
**SE**  
**1/2 - 1 Mile**  
**Lower**

**IL WELLS      ILSG40000049847**

**WELLS SGS:**

Database:	Water Well Records	API #:	120313662900
IL SWSP #:	0	Status:	Engineering Test
Date Drilled:	19941207060000	Farm Name:	10
Well Name:	10	Driller:	Mirza Engineering, Inc.
Elevation:	694	Elevation Reference:	Ground level
Total Depth:	40	Lithologic Formation:	Not Reported
Top of Formation (ft):	0	Bottom of Formation (ft):	0
Pump Flow (gpm):	0		
URL:	<a href="https://isgs-oas.isgs.illinois.edu/reports/rwsvlet?watersummary&amp;120313662900">https://isgs-oas.isgs.illinois.edu/reports/rwsvlet?watersummary&amp;120313662900</a>		

# GEOCHECK® - PHYSICAL SETTING SOURCE MAP FINDINGS

Map ID  
 Direction  
 Distance  
 Elevation

Database      EDR ID Number

**98**  
**North**  
**1/2 - 1 Mile**  
**Higher**

**IL WELLS      ILSG40000039193**

**WELLS SGS:**

Database:	Water Well Records	API #:	120312479200
IL SWSP #:	25432	Status:	Water Well
Date Drilled:	19740822050000	Farm Name:	Not Reported
Well Name:	Not Reported	Driller:	Foyle, Richard S.
Elevation:	717	Elevation Reference:	Ground level
Total Depth:	155	Lithologic Formation:	rock
Top of Formation (ft):	100	Bottom of Formation (ft):	155
Pump Flow (gpm):	15		
URL:	<a href="https://isgs-oas.isgs.illinois.edu/reports/rwservlet?watersummary&amp;120312479200">https://isgs-oas.isgs.illinois.edu/reports/rwservlet?watersummary&amp;120312479200</a>		

**V99**  
**NNW**  
**1/2 - 1 Mile**  
**Higher**

**IL WELLS      ILPW1855**

Database:	Illinois Private Well Database and PICS	2nd ID:	Not Reported
Well ID:	1855	Driller:	FYKES
Owner:	HARVEY EHLERS	Permit:	M024841
Date drilled:	08/15/1973	Record type:	RG
Depth:	150	Well Type:	Not Reported
Well Use:	Domestic		
Aquifer type:	Bedrock		

**100**  
**SW**  
**1/2 - 1 Mile**  
**Lower**

**IL WELLS      ILSG40000341825**

**WELLS SGS:**

Database:	Water Well Records	API #:	121972978100
IL SWSP #:	156425	Status:	Water Well
Date Drilled:	19870725050000	Farm Name:	Not Reported
Well Name:	Not Reported	Driller:	Sharpe, Franklin N.
Elevation:	0	Elevation Reference:	Not Reported
Total Depth:	180	Lithologic Formation:	limestone
Top of Formation (ft):	90	Bottom of Formation (ft):	180
Pump Flow (gpm):	0		
URL:	<a href="https://isgs-oas.isgs.illinois.edu/reports/rwservlet?watersummary&amp;121972978100">https://isgs-oas.isgs.illinois.edu/reports/rwservlet?watersummary&amp;121972978100</a>		

# GEOCHECK® - PHYSICAL SETTING SOURCE MAP FINDINGS RADON

## AREA RADON INFORMATION

Federal EPA Radon Zone for COOK County: 2

- Note: Zone 1 indoor average level > 4 pCi/L.  
 : Zone 2 indoor average level >= 2 pCi/L and <= 4 pCi/L.  
 : Zone 3 indoor average level < 2 pCi/L.

Federal Area Radon Information for COOK COUNTY, IL

Number of sites tested: 82

Area	Average Activity	% <4 pCi/L	% 4-20 pCi/L	% >20 pCi/L
Living Area - 1st Floor	1.273 pCi/L	96%	4%	0%
Living Area - 2nd Floor	0.900 pCi/L	100%	0%	0%
Basement	1.740 pCi/L	93%	7%	0%



# PHYSICAL SETTING SOURCE RECORDS SEARCHED

## TOPOGRAPHIC INFORMATION

### USGS 7.5' Digital Elevation Model (DEM)

Source: United States Geologic Survey

EDR acquired the USGS 7.5' Digital Elevation Model in 2002 and updated it in 2006. The 7.5 minute DEM corresponds to the USGS 1:24,000- and 1:25,000-scale topographic quadrangle maps. The DEM provides elevation data with consistent elevation units and projection.

### Current USGS 7.5 Minute Topographic Map

Source: U.S. Geological Survey

## HYDROLOGIC INFORMATION

Flood Zone Data: This data was obtained from the Federal Emergency Management Agency (FEMA). It depicts 100-year and 500-year flood zones as defined by FEMA. It includes the National Flood Hazard Layer (NFHL) which incorporates Flood Insurance Rate Map (FIRM) data and Q3 data from FEMA in areas not covered by NFHL.

Source: FEMA

Telephone: 877-336-2627

Date of Government Version: 2003, 2015

NWI: National Wetlands Inventory. This data, available in select counties across the country, was obtained by EDR in 2002, 2005, 2010 and 2015 from the U.S. Fish and Wildlife Service.

### State Wetlands Data: Wetland Inventory

Source: Illinois State Geological Survey

Telephone: 217-333-4747

## HYDROGEOLOGIC INFORMATION

### AQUIFLOW<sup>R</sup> Information System

Source: EDR proprietary database of groundwater flow information

EDR has developed the AQUIFLOW Information System (AIS) to provide data on the general direction of groundwater flow at specific points. EDR has reviewed reports submitted to regulatory authorities at select sites and has extracted the date of the report, hydrogeologically determined groundwater flow direction and depth to water table information.

## GEOLOGIC INFORMATION

### Geologic Age and Rock Stratigraphic Unit

Source: P.G. Schruben, R.E. Arndt and W.J. Bawiec, Geology of the Conterminous U.S. at 1:2,500,000 Scale - A digital representation of the 1974 P.B. King and H.M. Beikman Map, USGS Digital Data Series DDS - 11 (1994).

### STATSGO: State Soil Geographic Database

Source: Department of Agriculture, Natural Resources Conservation Service (NRCS)

The U.S. Department of Agriculture's (USDA) Natural Resources Conservation Service (NRCS) leads the national Conservation Soil Survey (NCSS) and is responsible for collecting, storing, maintaining and distributing soil survey information for privately owned lands in the United States. A soil map in a soil survey is a representation of soil patterns in a landscape. Soil maps for STATSGO are compiled by generalizing more detailed (SSURGO) soil survey maps.

### SSURGO: Soil Survey Geographic Database

Source: Department of Agriculture, Natural Resources Conservation Service (NRCS)

Telephone: 800-672-5559

SSURGO is the most detailed level of mapping done by the Natural Resources Conservation Service, mapping scales generally range from 1:12,000 to 1:63,360. Field mapping methods using national standards are used to construct the soil maps in the Soil Survey Geographic (SSURGO) database. SSURGO digitizing duplicates the original soil survey maps. This level of mapping is designed for use by landowners, townships and county natural resource planning and management.

# PHYSICAL SETTING SOURCE RECORDS SEARCHED

## LOCAL / REGIONAL WATER AGENCY RECORDS

### FEDERAL WATER WELLS

#### PWS: Public Water Systems

Source: EPA/Office of Drinking Water

Telephone: 202-564-3750

Public Water System data from the Federal Reporting Data System. A PWS is any water system which provides water to at least 25 people for at least 60 days annually. PWSs provide water from wells, rivers and other sources.

#### PWS ENF: Public Water Systems Violation and Enforcement Data

Source: EPA/Office of Drinking Water

Telephone: 202-564-3750

Violation and Enforcement data for Public Water Systems from the Safe Drinking Water Information System (SDWIS) after August 1995. Prior to August 1995, the data came from the Federal Reporting Data System (FRDS).

#### USGS Water Wells: USGS National Water Inventory System (NWIS)

This database contains descriptive information on sites where the USGS collects or has collected data on surface water and/or groundwater. The groundwater data includes information on wells, springs, and other sources of groundwater.

## OTHER STATE DATABASE INFORMATION

### Oil and Gas Wells Listing

Source: Illinois State Geological Survey

Telephone: 217-333-5109

Oil and gas wells location points from the Illinois State Geological Survey database.

### Water Well Records

Source: Illinois Geological Survey

Telephone: 217-333-4747

### Illinois Private Well Database and PICS (Public, Industrial, Commercial Survey)

Source: Illinois State Water Survey

Telephone: 217-333-9043

### Water Well Location Information

Source: Illinois Environmental Protection Agency

Telephone: 217-782-0810

## RADON

### State Database: IL Radon

Source: Department of Nuclear Safety

Telephone: 217-785-9958

County Radon Results

### Area Radon Information

Source: USGS

Telephone: 703-356-4020

The National Radon Database has been developed by the U.S. Environmental Protection Agency (USEPA) and is a compilation of the EPA/State Residential Radon Survey and the National Residential Radon Survey. The study covers the years 1986 - 1992. Where necessary data has been supplemented by information collected at private sources such as universities and research institutions.

### EPA Radon Zones

Source: EPA

Telephone: 703-356-4020

Sections 307 & 309 of IRAA directed EPA to list and identify areas of U.S. with the potential for elevated indoor radon levels.

## PHYSICAL SETTING SOURCE RECORDS SEARCHED

### OTHER

Airport Landing Facilities: Private and public use landing facilities  
Source: Federal Aviation Administration, 800-457-6656

Epicenters: World earthquake epicenters, Richter 5 or greater  
Source: Department of Commerce, National Oceanic and Atmospheric Administration

Earthquake Fault Lines: The fault lines displayed on EDR's Topographic map are digitized quaternary faultlines, prepared in 1975 by the United State Geological Survey

### **STREET AND ADDRESS INFORMATION**

© 2015 TomTom North America, Inc. All rights reserved. This material is proprietary and the subject of copyright protection and other intellectual property rights owned by or licensed to Tele Atlas North America, Inc. The use of this material is subject to the terms of a license agreement. You will be held liable for any unauthorized copying or disclosure of this material.

**APPENDIX E**  
**Historical Use Documentation**

Tinley Park Mental Health Center

7600 W 183rd Street

Tinley Park, IL 60477

Inquiry Number: 7420353.3

August 17, 2023

## Certified Sanborn® Map Report



6 Armstrong Road, 4th floor  
Shelton, CT 06484  
Toll Free: 800.352.0050  
[www.edrnet.com](http://www.edrnet.com)

# Certified Sanborn® Map Report

08/17/23

**Site Name:**

Tinley Park Mental Health Cent  
7600 W 183rd Street  
Tinley Park, IL 60477  
EDR Inquiry # 7420353.3

**Client Name:**

Tetra Tech EM, Inc.  
1 South Wacker Drive, 37th Floor  
Chicago, IL 60606  
Contact: Susan Iskowich



The Sanborn Library has been searched by EDR and maps covering the target property location as provided by Tetra Tech EM, Inc. were identified for the years listed below. The Sanborn Library is the largest, most complete collection of fire insurance maps. The collection includes maps from Sanborn, Bromley, Perris & Browne, Hopkins, Barlow, and others. Only Environmental Data Resources Inc. (EDR) is authorized to grant rights for commercial reproduction of maps by the Sanborn Library LLC, the copyright holder for the collection. Results can be authenticated by visiting [www.edrnet.com/sanborn](http://www.edrnet.com/sanborn).

The Sanborn Library is continually enhanced with newly identified map archives. This report accesses all maps in the collection as of the day this report was generated.

## Certified Sanborn Results:

**Certification #** F6D9-4ABF-8D04  
**PO #** 103S8985  
**Project** Tinley Park Mental Health Cent



Sanborn® Library search results

Certification #: F6D9-4ABF-8D04

### UNMAPPED PROPERTY

This report certifies that the complete holdings of the Sanborn Library, LLC collection have been searched based on client supplied target property information, and fire insurance maps covering the target property were not found.

The Sanborn Library includes more than 1.2 million fire insurance maps from Sanborn, Bromley, Perris & Browne, Hopkins, Barlow and others which track historical property usage in approximately 12,000 American cities and towns. Collections searched:

- Library of Congress
- University Publications of America
- EDR Private Collection

*The Sanborn Library LLC Since 1866™*

### Limited Permission To Make Copies

Tetra Tech EM, Inc. (the client) is permitted to make up to FIVE photocopies of this Sanborn Map transmittal and each fire insurance map accompanying this report solely for the limited use of its customer. No one other than the client is authorized to make copies. Upon request made directly to an EDR Account Executive, the client may be permitted to make a limited number of additional photocopies. This permission is conditioned upon compliance by the client, its customer and their agents with EDR's copyright policy; a copy of which is available upon request.

### Disclaimer - Copyright and Trademark Notice

This Report contains certain information obtained from a variety of public and other sources reasonably available to Environmental Data Resources, LLC. It cannot be concluded from this Report that coverage information for the target and surrounding properties does not exist from other sources. This Report is provided on an "AS IS", "AS AVAILABLE" basis. NO WARRANTY EXPRESS OR IMPLIED IS MADE WHATSOEVER IN CONNECTION WITH THIS REPORT. ENVIRONMENTAL DATA RESOURCES, LLC AND ITS SUBSIDIARIES, AFFILIATES AND THIRD PARTY SUPPLIERS DISCLAIM ALL WARRANTIES, OF ANY KIND OR NATURE, EXPRESS OR IMPLIED, ARISING OUT OF OR RELATED TO THIS REPORT OR ANY OF THE DATA AND INFORMATION PROVIDED IN THIS REPORT, INCLUDING WITHOUT LIMITATION, ANY WARRANTIES REGARDING ACCURACY, QUALITY, CORRECTNESS, COMPLETENESS, COMPREHENSIVENESS, SUITABILITY, MERCHANTABILITY, FITNESS FOR A PARTICULAR PURPOSE, TITLE, NON-INFRINGEMENT, MISAPPROPRIATION, OR OTHERWISE. ALL RISK IS ASSUMED BY THE USER. IN NO EVENT SHALL ENVIRONMENTAL DATA RESOURCES, LLC OR ITS SUBSIDIARIES, AFFILIATES OR THIRD PARTY SUPPLIERS BE LIABLE TO ANYONE FOR ANY DIRECT, INCIDENTAL, INDIRECT, SPECIAL, CONSEQUENTIAL OR OTHER DAMAGES OF ANY TYPE OR KIND (INCLUDING BUT NOT LIMITED TO LOSS OF PROFITS, LOSS OF USE, OR LOSS OF DATA), ARISING OUT OF OR IN ANY WAY CONNECTED WITH THIS REPORT OR ANY OF THE DATA AND INFORMATION PROVIDED IN THIS REPORT. Any analyses, estimates, ratings, environmental risk levels, or risk codes provided in this Report are provided for illustrative purposes only, and are not intended to provide, nor should they be interpreted as providing any facts regarding, or prediction or forecast of, any environmental risk for any property. Only an assessment performed by a qualified environmental professional can provide findings, opinions or conclusions regarding the environmental risk or conditions in, on or at any property.

Copyright 2023 by Environmental Data Resources, Inc. All rights reserved. Reproduction in any media or format, in whole or in part, of any report or map of Environmental Data Resources, Inc., or its affiliates, is prohibited without prior written permission.

EDR and its logos (including Sanborn and Sanborn Map) are trademarks of Environmental Data Resources, LLC or its affiliates. All other trademarks used herein are the property of their respective owners.



**Tinley Park Mental Health Center**

7600 W 183rd Street

Tinley Park, IL 60477

Inquiry Number: 7420353.8

August 21, 2023

## The EDR Aerial Photo Decade Package



6 Armstrong Road, 4th floor  
Shelton, CT 06484  
Toll Free: 800.352.0050  
[www.edrnet.com](http://www.edrnet.com)

# EDR Aerial Photo Decade Package

08/21/23

**Site Name:**

Tinley Park Mental Health Center  
7600 W 183rd Street  
Tinley Park, IL 60477  
EDR Inquiry # 7420353.8

**Client Name:**

Tetra Tech EM, Inc.  
1 South Wacker Drive, 37th Floor  
Chicago, IL 60606  
Contact: Susan Iskowich



Environmental Data Resources, Inc. (EDR) Aerial Photo Decade Package is a screening tool designed to assist environmental professionals in evaluating potential liability on a target property resulting from past activities. EDR's professional researchers provide digitally reproduced historical aerial photographs, and when available, provide one photo per decade.

**Search Results:**

<u>Year</u>	<u>Scale</u>	<u>Details</u>	<u>Source</u>
2019	1"=750'	Flight Year: 2019	USDA/NAIP
2015	1"=750'	Flight Year: 2015	USDA/NAIP
2012	1"=750'	Flight Year: 2012	USDA/NAIP
2009	1"=750'	Flight Year: 2009	USDA/NAIP
2006	1"=750'	Flight Year: 2006	USDA/NAIP
1999	1"=750'	Acquisition Date: January 01, 1999	USGS/DOQQ
1988	1"=750'	Flight Date: April 12, 1988	USDA
1983	1"=750'	Flight Date: April 25, 1983	NHAP
1978	1"=750'	Flight Date: October 30, 1978	USGS
1973	1"=750'	Flight Date: March 27, 1973	USGS
1967	1"=750'	Flight Date: September 11, 1967	USDA
1962	1"=750'	Flight Date: April 20, 1962	USGS
1954	1"=750'	Flight Date: June 15, 1954	USDA
1951	1"=750'	Flight Date: December 04, 1951	USGS
1938	1"=750'	Flight Date: November 14, 1938	ILGS

**When delivered electronically by EDR, the aerial photo images included with this report are for ONE TIME USE ONLY. Further reproduction of these aerial photo images is prohibited without permission from EDR. For more information contact your EDR Account Executive.**

**Disclaimer - Copyright and Trademark Notice**

This Report contains certain information obtained from a variety of public and other sources reasonably available to Environmental Data Resources, LLC. It cannot be concluded from this Report that coverage information for the target and surrounding properties does not exist from other sources. This Report is provided on an "AS IS", "AS AVAILABLE" basis. NO WARRANTY EXPRESS OR IMPLIED IS MADE WHATSOEVER IN CONNECTION WITH THIS REPORT.

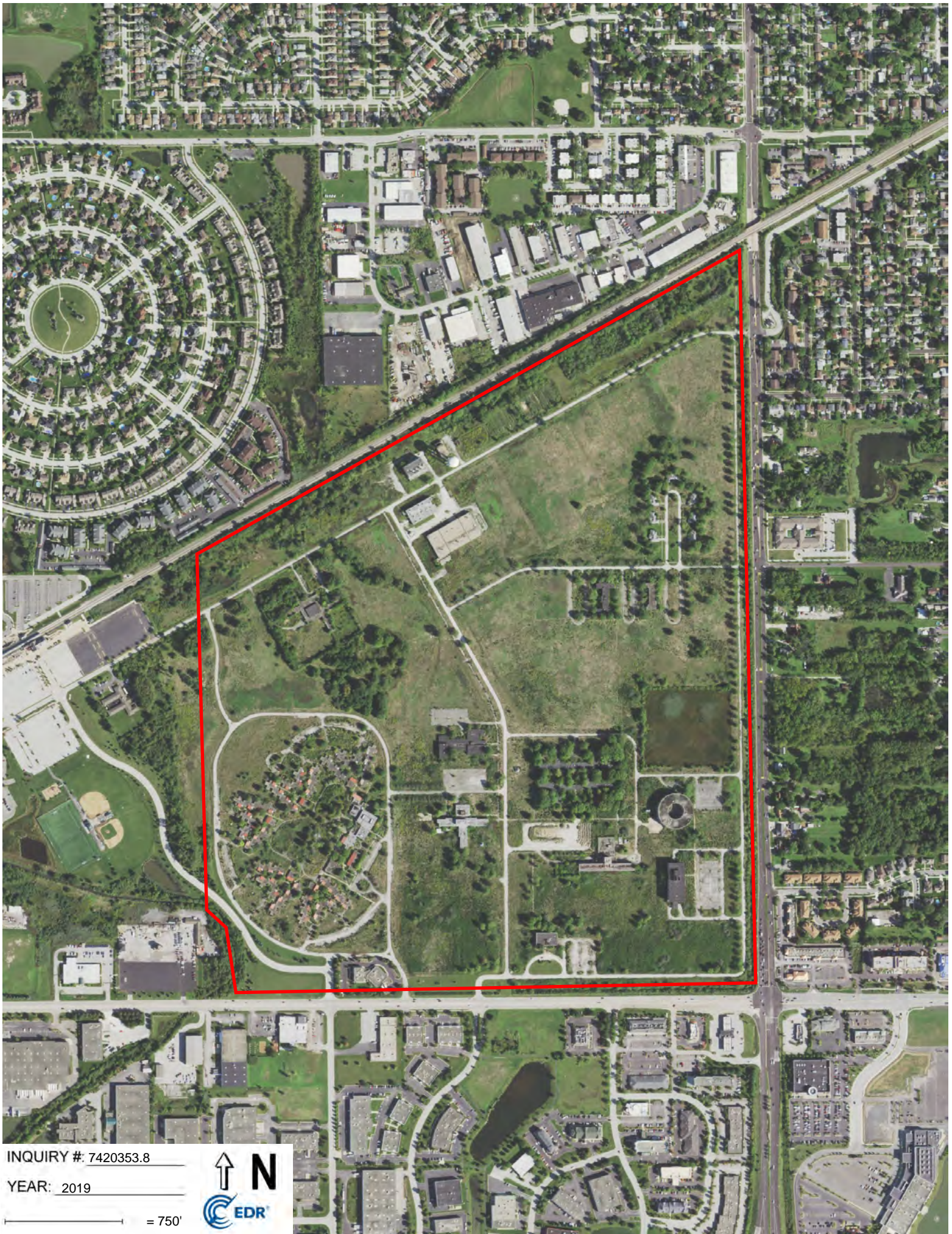
ENVIRONMENTAL DATA RESOURCES, LLC AND ITS SUBSIDIARIES, AFFILIATES AND THIRD PARTY SUPPLIERS DISCLAIM ALL WARRANTIES, OF ANY KIND OR NATURE, EXPRESS OR IMPLIED, ARISING OUT OF OR RELATED TO THIS REPORT OR ANY OF THE DATA AND INFORMATION PROVIDED IN THIS REPORT, INCLUDING WITHOUT LIMITATION, ANY WARRANTIES REGARDING ACCURACY, QUALITY, CORRECTNESS, COMPLETENESS, COMPREHENSIVENESS, SUITABILITY, MERCHANTABILITY, FITNESS FOR A PARTICULAR PURPOSE, TITLE, NON-INFRINGEMENT, MISAPPROPRIATION, OR OTHERWISE. ALL RISK IS ASSUMED BY THE USER. IN NO EVENT SHALL ENVIRONMENTAL DATA RESOURCES, LLC OR ITS SUBSIDIARIES, AFFILIATES OR THIRD PARTY SUPPLIERS BE LIABLE TO ANYONE FOR ANY DIRECT, INCIDENTAL, INDIRECT, SPECIAL, CONSEQUENTIAL OR OTHER DAMAGES OF ANY TYPE OR KIND (INCLUDING BUT NOT LIMITED TO LOSS OF PROFITS, LOSS OF USE, OR LOSS OF DATA), ARISING OUT OF OR IN ANY WAY CONNECTED WITH THIS REPORT OR ANY OF THE DATA AND INFORMATION PROVIDED IN THIS REPORT.

Any analyses, estimates, ratings, environmental risk levels, or risk codes provided in this Report are provided for illustrative purposes only, and are not intended to provide, nor should they be interpreted as providing any facts regarding, or prediction or forecast of, any environmental risk for any property. Only an assessment performed by a qualified environmental professional can provide findings, opinions or conclusions regarding the environmental risk or conditions in, on or at any property.

Copyright 2023 by Environmental Data Resources, Inc. All rights reserved. Reproduction in any media or format, in whole or in part, of any report or map of Environmental Data Resources, Inc., or its affiliates, is prohibited without prior written permission.

EDR and its logos (including Sanborn and Sanborn Map) are trademarks of Environmental Data Resources, LLC or its affiliates. All other trademarks used herein are the property of their respective owners.





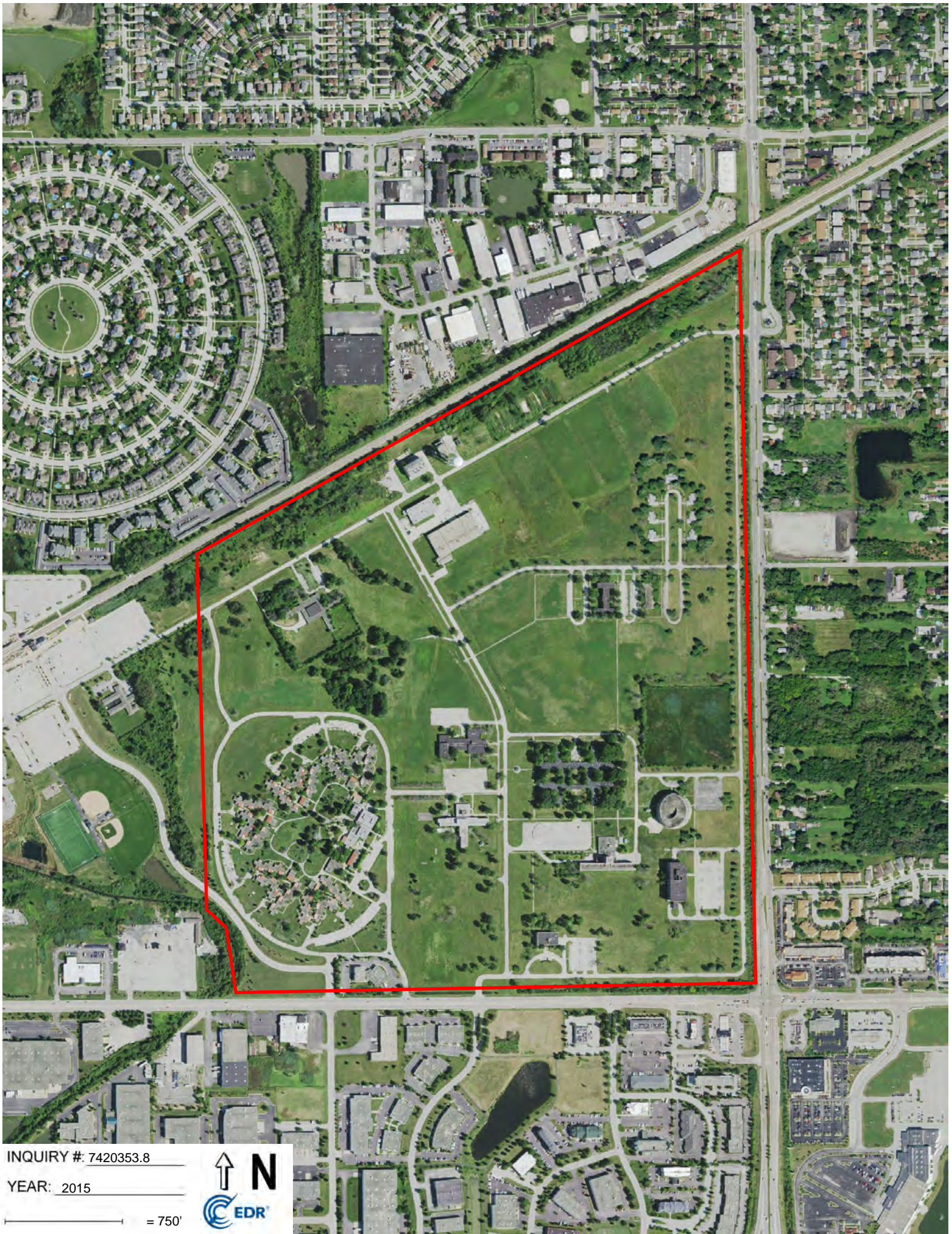
INQUIRY #: 7420353.8

YEAR: 2019

— = 750'







INQUIRY #: 7420353.8

YEAR: 2015

— = 750'







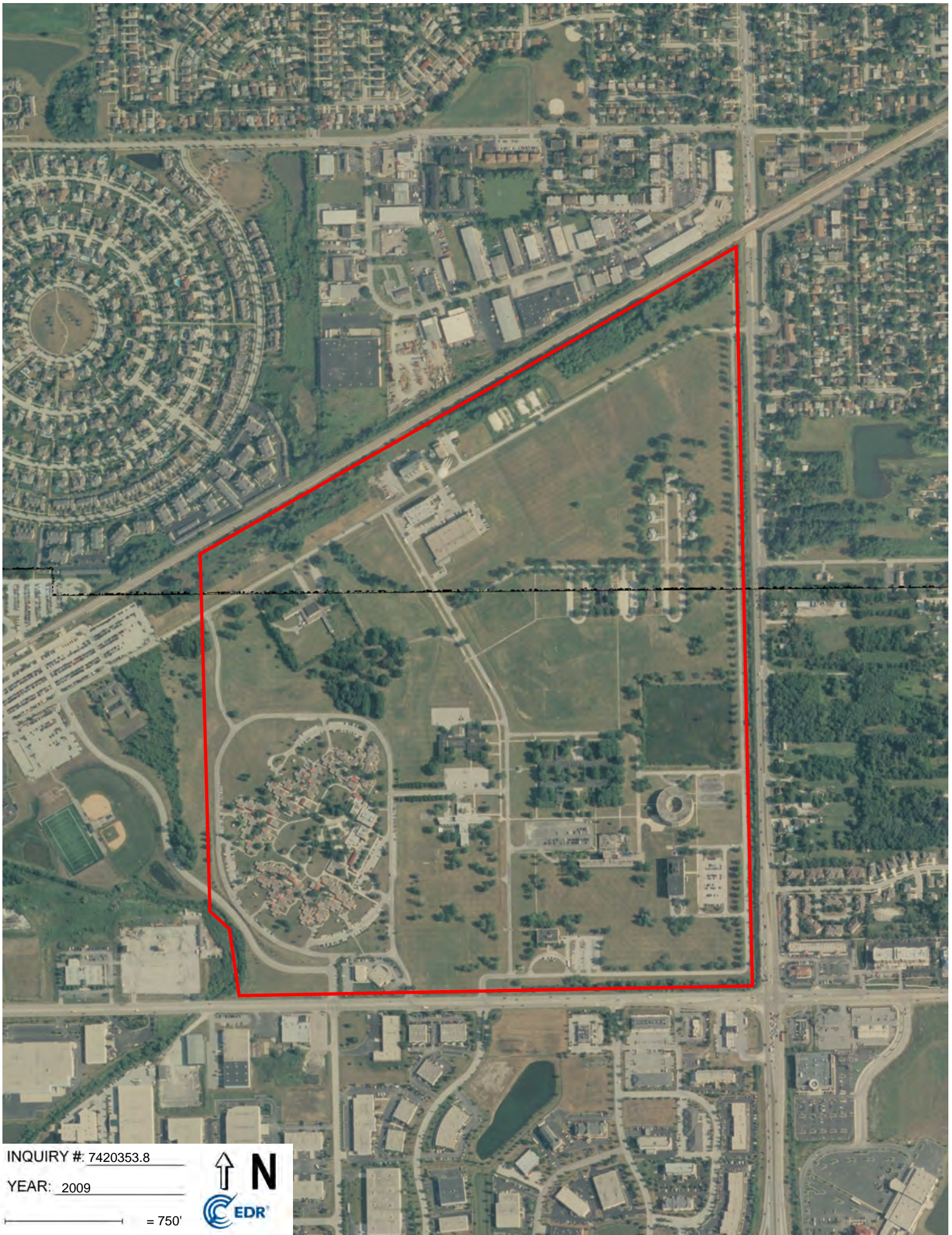
INQUIRY #: 7420353.8

YEAR: 2012

— = 750'







INQUIRY #: 7420353.8

YEAR: 2009

— = 750'







INQUIRY #: 7420353.8

YEAR: 2006

— = 750'







INQUIRY #: 7420353.8

YEAR: 1999

— = 750'







INQUIRY #: 7420353.8

YEAR: 1988

— = 750'







INQUIRY #: 7420353.8

YEAR: 1983

— = 750'







INQUIRY #: 7420353.8

YEAR: 1978

— = 750'







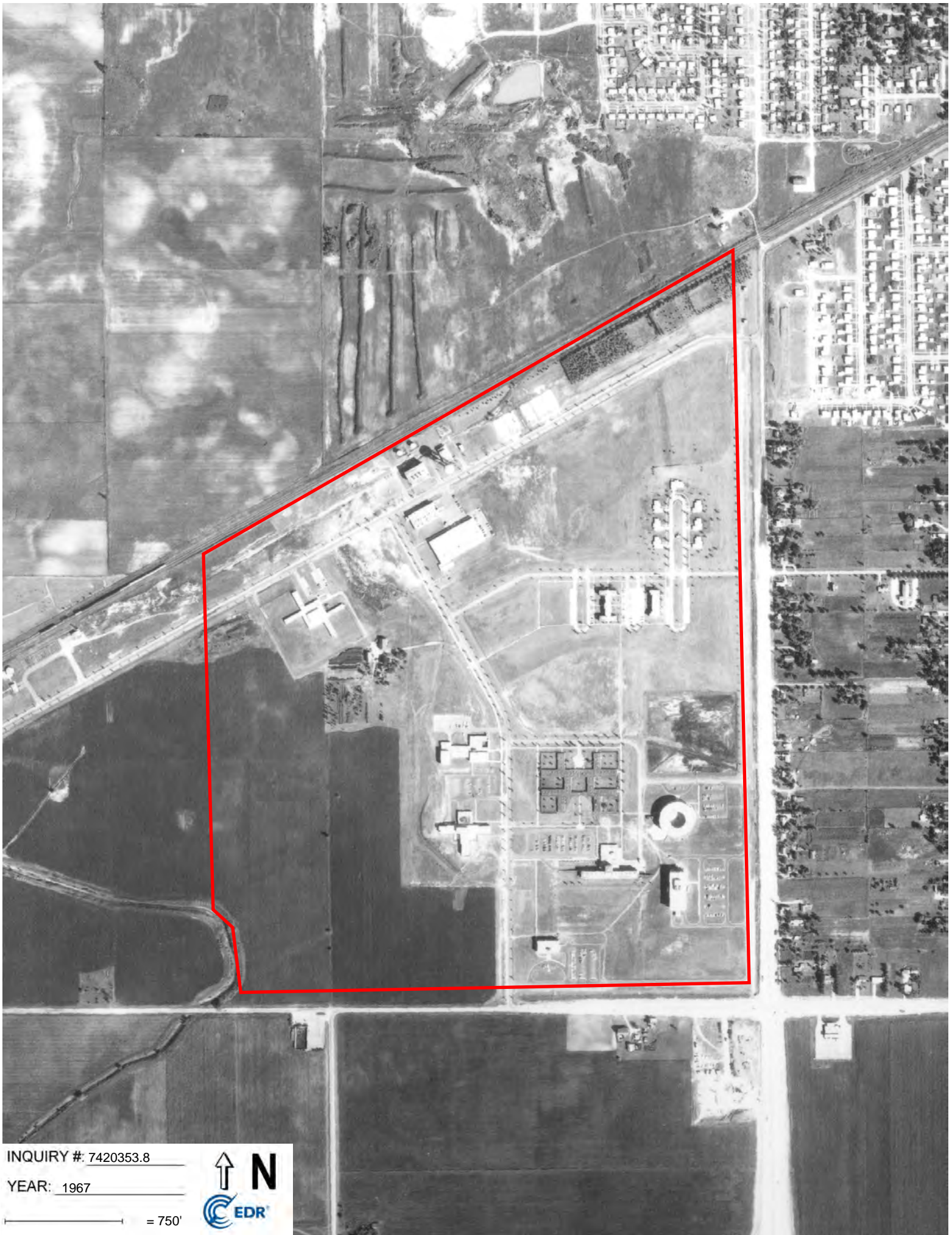
INQUIRY #: 7420353.8

YEAR: 1973

— = 750'







INQUIRY #: 7420353.8

YEAR: 1967

— = 750'







INQUIRY #: 7420353.8

YEAR: 1962

— = 750'







INQUIRY #: 7420353.8

YEAR: 1954

— = 750'





INQUIRY #: 7420353.8

YEAR: 1951

— = 750'







INQUIRY #: 7420353.8

YEAR: 1938

— = 750'







INQUIRY #: 7420353.8

YEAR: 1951

— = 750'







INQUIRY #: 7420353.8

YEAR: 1938

— = 750'



**Tinley Park Mental Health Center**

7600 W 183rd Street  
Tinley Park, IL 60477

Inquiry Number: 7420353.5  
August 22, 2023

# The EDR-City Directory Image Report

# TABLE OF CONTENTS

## SECTION

Executive Summary

Findings

City Directory Images

*Thank you for your business.*

Please contact EDR at 1-800-352-0050  
with any questions or comments.

### **Disclaimer - Copyright and Trademark Notice**

This Report contains certain information obtained from a variety of public and other sources reasonably available to Environmental Data Resources, LLC. It cannot be concluded from this Report that coverage information for the target and surrounding properties does not exist from other sources. This Report is provided on an "AS IS", "AS AVAILABLE" basis. **NO WARRANTY EXPRESS OR IMPLIED IS MADE WHATSOEVER IN CONNECTION WITH THIS REPORT. ENVIRONMENTAL DATA RESOURCES, LLC AND ITS SUBSIDIARIES, AFFILIATES AND THIRD PARTY SUPPLIERS DISCLAIM ALL WARRANTIES, OF ANY KIND OR NATURE, EXPRESS OR IMPLIED, ARISING OUT OF OR RELATED TO THIS REPORT OR ANY OF THE DATA AND INFORMATION PROVIDED IN THIS REPORT, INCLUDING WITHOUT LIMITATION, ANY WARRANTIES REGARDING ACCURACY, QUALITY, CORRECTNESS, COMPLETENESS, COMPREHENSIVENESS, SUITABILITY, MERCHANTABILITY, FITNESS FOR A PARTICULAR PURPOSE, TITLE, NON-INFRINGEMENT, MISAPPROPRIATION, OR OTHERWISE. ALL RISK IS ASSUMED BY THE USER. IN NO EVENT SHALL ENVIRONMENTAL DATA RESOURCES, LLC OR ITS SUBSIDIARIES, AFFILIATES OR THIRD PARTY SUPPLIERS BE LIABLE TO ANYONE FOR ANY DIRECT, INCIDENTAL, INDIRECT, SPECIAL, CONSEQUENTIAL OR OTHER DAMAGES OF ANY TYPE OR KIND (INCLUDING BUT NOT LIMITED TO LOSS OF PROFITS, LOSS OF USE, OR LOSS OF DATA), ARISING OUT OF OR IN ANY WAY CONNECTED WITH THIS REPORT OR ANY OF THE DATA AND INFORMATION PROVIDED IN THIS REPORT.** Any analyses, estimates, ratings, environmental risk levels, or risk codes provided in this Report are provided for illustrative purposes only, and are not intended to provide, nor should they be interpreted as providing any facts regarding, or prediction or forecast of, any environmental risk for any property. Only an assessment performed by a qualified environmental professional can provide findings, opinions or conclusions regarding the environmental risk or conditions in, on or at any property.

Copyright 2023 by Environmental Data Resources, LLC. All rights reserved. Reproduction in any media or format, in whole or in part, of any report or map of Environmental Data Resources, LLC, or its affiliates, is prohibited without prior written permission.

EDR and its logos (including Sanborn and Sanborn Map) are trademarks of Environmental Data Resources, LLC or its affiliates. All other trademarks used herein are the property of their respective owners.

## EXECUTIVE SUMMARY

### DESCRIPTION

Environmental Data Resources, Inc.'s (EDR) City Directory Report is a screening tool designed to assist environmental professionals in evaluating potential liability on a target property resulting from past activities. EDR's City Directory Report includes a search of available business directory data at approximately five year intervals.

### RECORD SOURCES

The EDR City Directory Report accesses a variety of business directory sources, including Haines, InfoUSA, Polk, Cole, Bresser, and Stewart. Listings marked as EDR Digital Archive access Cole and InfoUSA records. The various directory sources enhance and complement each other to provide a more thorough and accurate report.

EDR is licensed to reproduce certain City Directory works by the copyright holders of those works. The purchaser of this EDR City Directory Report may include it in report(s) delivered to a customer.

### RESEARCH SUMMARY

The following research sources were consulted in the preparation of this report. A check mark indicates where information was identified in the source and provided in this report.

<u>Year</u>	<u>Target Street</u>	<u>Cross Street</u>	<u>Source</u>
2020	<input checked="" type="checkbox"/>	<input type="checkbox"/>	EDR Digital Archive
2017	<input checked="" type="checkbox"/>	<input type="checkbox"/>	Cole Information
2014	<input checked="" type="checkbox"/>	<input type="checkbox"/>	Cole Information
2010	<input checked="" type="checkbox"/>	<input type="checkbox"/>	Cole Information
2005	<input checked="" type="checkbox"/>	<input type="checkbox"/>	Cole Information
2000	<input checked="" type="checkbox"/>	<input type="checkbox"/>	Cole Information
1995	<input checked="" type="checkbox"/>	<input type="checkbox"/>	Cole Information
1992	<input checked="" type="checkbox"/>	<input type="checkbox"/>	Cole Information
1986	<input checked="" type="checkbox"/>	<input type="checkbox"/>	Haines Criss-Cross Directory
1981	<input checked="" type="checkbox"/>	<input type="checkbox"/>	Haines Criss-Cross Directory
1976	<input checked="" type="checkbox"/>	<input type="checkbox"/>	Haines Criss-Cross Directory
1970	<input checked="" type="checkbox"/>	<input type="checkbox"/>	Haines Criss-Cross Directory
1965	<input checked="" type="checkbox"/>	<input type="checkbox"/>	Hills City Directory
1960	<input checked="" type="checkbox"/>	<input type="checkbox"/>	Hills City Directory
1957	<input type="checkbox"/>	<input type="checkbox"/>	Hills City Directory

## FINDINGS

### TARGET PROPERTY STREET

7600 W 183rd Street  
Tinley Park, IL 60477

<u>Year</u>	<u>CD Image</u>	<u>Source</u>
-------------	-----------------	---------------

#### 183RD ST

2020	pg A2	EDR Digital Archive
2017	pg A10	Cole Information
2014	pg A14	Cole Information
2010	pg A19	Cole Information
2005	pg A23	Cole Information
2000	pg A27	Cole Information
1995	pg A30	Cole Information
1992	pg A32	Cole Information
1986	pg A33	Haines Criss-Cross Directory
1981	pg A34	Haines Criss-Cross Directory
1976	pg A35	Haines Criss-Cross Directory
1976	pg A36	Haines Criss-Cross Directory
1970	pg A37	Haines Criss-Cross Directory
1970	pg A38	Haines Criss-Cross Directory
1965	pg A39	Hills City Directory
1965	pg A40	Hills City Directory
1960	pg A41	Hills City Directory
1957	-	Hills City Directory

Street not listed in Source

## FINDINGS

### CROSS STREETS

No Cross Streets Identified

## **City Directory Images**

## 183RD ST 2020

4906 DWAYNE KUIPER  
 4910 D KUIPER  
 6107 AMANDA LEMMONS  
 JAMES LEMMONS  
 ZAK LEMMONS  
 6363 ATMOSPHERE OF HEAVEN  
 CHRISTIAN LIFE CTR  
 CHRISTIAN LIFE CTR TINLEY PARK  
 JERRY MCQUAY  
 LEARNING VILLAGE CO-OP INC-NFP  
 6411 ALICE KAMPE  
 6541 JENNIFER CANNON  
 MICHAEL CANNON  
 6551 KAREN VANGAMERON  
 MARC VANGAMERON  
 6561 CHRISTOPHER WEBER  
 6601 BRAD BARSETH  
 LISA BARSETH  
 ROY BARSETH  
 6611 CHARLES BURKE  
 6621 EVAN NIETFELDT  
 FREDERICK NIETFELDT  
 IRENE NIETFELDT  
 TAYLER NIETFELDT  
 6631 JEAN RAUCH  
 WALTER RAUCH  
 6640 AIDA FLORES  
 BARBARA ZVITKOVITS  
 BOB SANDUSKY  
 CECILIA COLON  
 COLLEEN MARTIN  
 CONCORDIO FLORES  
 DANIEL KURBER  
 DIANA MARTIN  
 HICHAM HAMIMED  
 JENNIFER SLOUBER  
 JENNIFER STACK  
 KRISTAL SCHULTZ  
 PATRICIA MENNITE  
 SUSAN HASEMAN  
 VICTORIA BARR  
 6650 ALEX UMLAND  
 ALICE VALLEYFIELD  
 ANGELA TOMASIK  
 ANTHONY KRAUS  
 CHARLES BOGARD  
 CHRISTOPHER FEDINETS  
 CONSTANCE SHELLBERG  
 ELIZABETH ORREN  
 EMMETT SHEA



**183RD ST**

**2020**

**(Cont'd)**

6650 FRANCIS OKEWOLE  
 HANI ZEID  
 JONATHAN KWIATEK  
 JOSEPH KWIATEK  
 JOSEPH TOMASIK  
 MARIATERESA AVILA  
 MARK KWIATEK  
 MARSHA KNIGHT  
 MAUREEN HUGHES  
 PETER ALBINO  
 RICHARD SHELLBERG  
 SALWA KANAN  
 SHANNA SELUCKY  
 YASIR KANAN

6670 ANTONI POPIOLEK  
 BRENT ZARTIER  
 CAROL RHODE  
 D NOWINSKI  
 DANIEL NOWINSKI  
 DAVID RUKLIC  
 GAIL BLAINE  
 HALINE POPIOLEK  
 HEATHER SHELTON  
 JEFFERY LOPER  
 K NOWINSKI  
 KATHLEEN CUPACH  
 KIMBERLY KROFTA  
 KIMBERLY NOWINSKI  
 PAMELA BEAN  
 PAMELA HARDY  
 ROBERT SCHAAF  
 SCOTT FEWKES  
 VINCENT KASLEY  
 WALTER HARDY

6680 BROOKE BINDER  
 DONNA SARGIS  
 HARMONY MORSE  
 JO RODDY  
 JOHN CARRA  
 JOSEPH TRENDL  
 LYNNE GURGONE  
 MARY TRENDL  
 PAMELA TOLLIVER  
 PETER MORSE  
 RENATE BESKE  
 SANDRA CARRA  
 SHERRY MARCY  
 STEPHANIE MORGAN  
 STEVEN MARCY  
 ZBIGNIEW STARZEC

183RD ST

2020

(Cont'd)

6711 ALYSIA SPECHT  
 MARY SPECHT  
 REID SPECHT  
 SPECTACULAR REMODELING  
 6721 DIANA VILLANUEVA  
 FRANCISCO ZAMBRANO  
 JUANA VILLANUEVA  
 RAMON VILLANUEVA  
 6731 BRITTANY SHERIDAN  
 DANIEL SHERIDAN  
 DONNA SHERIDAN  
 MEREDITH HENRY  
 6751 ADEL FARRASH  
 ANAS DAHLA  
 6800 DARLA'S DELI-CAFE-TINLEY PARK  
 6802 SIGNATURE CLEANERS  
 6804 AMES TAPING TOOLS  
 6810 CODY BARABOUTIS  
 DEBORAH RYBERG  
 DENNIS RYBERG  
 NICHOLAS BARABOUTIS  
 RYAN HANSEN  
 6904 DONNA GREER  
 WILLIAM WADDICAR  
 6916 JON PANOZZO  
 RANEE ROSENLUND  
 6926 GINA LAMONTANA  
 INNOVATIVE DECKS  
 KENNETH ZOMPARELLI  
 6930 DAWN HEATING & AIR COND INC  
 EDWARD CAREY  
 6944 PAUL BROOKHOUSE  
 6952 MADISON WISE  
 7020 RICH'S PIZZA JOINT  
 RICHARD CHEARO  
 7032 CAVE WINE & SPIRITS  
 7038 KONQUER DANCE  
 7044 NANCY HA NAIL SALON  
 7050 ABRAHAM QUIRANTE  
 ALISSA DOUGHERTY  
 ALLEN CARDINAL  
 ALYSSA BIVINS  
 AMANDA HANSEN  
 CASSANDRA VILCEK  
 CHRISTOPHER NUNKOVICH  
 CLINT CHRISTIANSON  
 CODY CARDINAL  
 DEVON CRITTENDEN  
 EUVENA YARBROUGH  
 GINA LETTIERE

183RD ST

2020

(Cont'd)

7050 HEATHER QUINLAN  
 HOSSEIN RAHIMI  
 ISAAC WASHBURN  
 JAMES ACKLEY  
 JANINE GEORGIPOULOUS  
 JOHN KOVATCH  
 JOHN OLSON  
 JOSEPH FINO  
 JOSEPH VACCARELLO  
 JUDITH PURICELLIO  
 KEL PIOTROWSKI  
 KEN SHAW  
 KIMBERLY SMITH  
 KRYSTINA SEKULA  
 KRYSTINA SONNER  
 LACASSA VACCARELLO  
 LANAYA CAIN  
 LUKE SMITH  
 MARY VACCARELLO  
 MATTHEW ADELSBACH  
 MATTHEW ODUNUYI  
 MICHAL KIJEWski  
 MITCHELL WALKER  
 PATRICIA CASEY  
 PATRICIA KESTEL  
 PATRICK GABEL  
 PAYVAND MOGHADDAS  
 PHILLIP GABEL  
 RACHAEL CZAJKOWSKI  
 RACHEL BINOLE  
 RALPH PIOTROWSKI  
 RICHARD BANASIAK  
 ROBERT LOFGREN  
 ROSLYN SHAW  
 SANDRA ENSHIWA  
 SANDRA VILCEK  
 SASHA WILLIAMS  
 SHAHNAZ AZAD  
 STEVE ENGLAND  
 TARANIQKA SINGLETON  
 TASHA ODUNUYI  
 TASHA RICE  
 THOMAS PIETRASZEK  
 TYLER HEINTZELMAN  
 WILLIAM ESKRIDGE  
 ZACHARY BOULUND  
 7062 ALLURE LASER & MEDICAL SPA  
 7068 ATM  
 INTIMO  
 7086 BASKIN-ROBBINS

183RD ST

2020

(Cont'd)

7086 DUNKIN'  
 7101 IN & OUT LIQUORS  
 JOY YEE SOUTH LTD  
 OPEN BOTTLE  
 SAGE SALON  
 TROPICAL SMOOTHIE CAFE  
 WIRELESS CENTRAL WEST-VERIZON  
 7132 AI'S BEEF  
 AL'S BEEF  
 7136 CHICAGO ORANGE INC  
 SPORT CLIPS  
 7140 CINDY CHAN  
 RUNA IZAKAYA  
 SUNG YUN  
 7144 350 BREWING CO LLC  
 7150 ANGELO'S FRESH MARKET  
 MR RIKO LOKO  
 7151 HEARTLAND MEMORIAL CTR  
 7154 FEMME BEAUTY LOUNGE  
 7158 MAX MUSCLE NUTRITION  
 7164 JASON GAROFALO  
 7201 ATM  
 BLUE RHINO  
 BMO HARRIS BANK ATM  
 SPEEDWAY  
 7251 WENDY'S  
 7255 KAREN HANIK  
 LINDA HANIK  
 SIERRA ALEXANDER  
 STACEY SMITH-ALEXANDER  
 7301 BUFFALO WILD WINGS GRILL & BAR  
 PAD THAI CUISINE RESTAURANT  
 POP'S ITALIAN BEEF & SAUSAGE  
 7400 EASTER SEAL SOC-METRO CHCAGO  
 7529 BILL PATTARA-STATE FARM INS  
 7531 EDWARD JONES  
 7543 CHICAGO CENTER FOR SPORTS  
 PRIMUS ORTHOPEDICS SC  
 7550 CEREBRAL PALSY OF CHICAGO  
 INFINITEC  
 UCP TINLEY PARK  
 UNITED CEREBRAL PALSY  
 7575 BELLMAN-MELCOR INC  
 7601 AL HARDESTYS STRIKE SHOP  
 ATM  
 TINLEY PARK BOWL  
 7635 BERKHEIMER G W CO INC  
 7650 FRIGIDAIRE APPLIANCE REPAIR  
 MAYTAG REPAIR  
 SUBZERO APPLIANCE REPAIR

183RD ST

2020

(Cont'd)

7700	TINLEY PARK HELISTOP-TF8
7701	POLICE DEPARTMENT SYSTEMS
7850	TINLEY PARK POLICE DEPT
7851	CONSERV FS
7979	ANVIL INTERNATIONAL FERGUSON FACILITIES SUPPLY PCS INDUSTRIES
8001	ALLEGIANCE COMMUNITY BANK ATM BYLINE BANK
8005	A G INSURANCE LLC C D LIQUORS FAMS TOBACCO GATTO'S RESTAURANT & BAR LOS 3 BURRITO MMSS INC MOLLY MAID TINLEY CROSSINGS RSTRNT INC
8007	TUTOR TIME CHILD CARE/LEARNING
8021	CONTEMPO HAIR & NAIL SALON EXPRESS TOBACCO FIRST TOP TOBACCO GINA JANECEK HAPPY BITES HEARTS & FLOWERS VAPE ME UP
8101	CARMELITA LOVE COMCAST
8151	CONIFER HEALTH SOLUTIONS MEDICAL FRAUD UNIT CONTROL SPRINGFIELD SERVICES CORP
8201	ACME PACKAGING ALLSTATES RUBBER & TOOL CORP CAREY'S HEATING & AIR COND INC CRAFTSMAN INSTALLATION SLTNS CRAFTSMANWORKS RESTORATIONS DEEP EARTH TECHNOLOGIES INC DUNNRITE MAINTENANCE FIDEI GROUP INC KEN'S UPHOLSTERY M V P FIRE SYSTEMS NORTH WOODRIVER FOUNDATION ROBERT WORKMAN SOUNDGROWLER BREWING CO SOUTH SHORE ROOFING OF II TSI COMMERCIAL UNIVERSAL MANAGEMENT SVC INC
8301	BRADFORD GROUP
8402	EVERGREEN SUPPLY INC FORMAX INC

183RD ST

2020

(Cont'd)

8402 PROVISUR TECHNOLOGIES  
 THUNDER GROUP CHICAGO  
 XYLEM INC  
 8442 CONSOLIDATED ELECTRICAL DISTR  
 8505 CELTIC INTERNATIONAL INC  
 CENTER FOR AUTISM  
 HEALTH PCP INC  
 HULET JESSICA SUE  
 INTEGRITY 1ST MORTGAGE INC  
 SWI FINANCIAL SVC INC  
 TELECOMM EXPENSE MANAGEMENT CO  
 US OCCUPATIONAL SAFETY-HEALTH  
 VASCULAR SPECIALIST LLC  
 VASCULAR SPECIALISTS  
 VASCULAR SPECIALISTS LLC  
 8525 CASCADE SOLUTIONS  
 NICHOLS GREGORY A APN  
 TINLEY CROSSING  
 VITAS HOSPICE SVC  
 9207 JAMES LYNCH  
 LUCILLE FOLEY  
 THOMAS FOLEY  
 9215 FAITH STIENZ  
 LORI INGRAFFIA  
 SAMUEL INGRAFFIA  
 9225 ABDEL ABUGHOUSH  
 ABDELNASER YOUSEF  
 ABED ABUGHUSH  
 AMANI ABUGHOUSH  
 9235 BRANDON PILLES  
 JODI PILLES  
 THOMAS PILLES  
 VIRGINIA ROY  
 9249 LORI NAPOLI  
 9257 E K GARAGE DOOR  
 ERIC BLOHM  
 KIMBERLY BLOHM  
 WILLIAM MERCADO  
 9311 ROBERT FASANO  
 9313 DAWN EHRHART  
 JOSEPH EHRHART  
 LAWRENCE EHRHART  
 9315 JEFFREY MECH  
 RUVEN VARGAS  
 9321 COURTNEY PAARLBERG  
 MICHAEL MAROTTA  
 NICHOLE PANFIL  
 9343 KYLE REMBLAKE  
 MARIANNA REMBLAKE  
 9349 MARENO PANOZZO

**183RD ST**

**2020**

**(Cont'd)**

9349 MORENO PANOZZO  
9357 MARILOU TAYLOR  
MELISSA TAYLOR  
TRICIA TAYLOR



-

## 183RD ST 2017

6363 CHRISTIAN LIFE CENTER  
 6411 KAMPE, MELBURN A  
 6541 CANNON, MICHAEL J  
 6551 VANGAMERON, MARC J  
 6601 BARSETH, ROY B  
 6611 BURKE, CHARLES J  
 6621 NIETFELDT, EVAN  
 6631 RAUCH, WALTER P  
 6640 HARNEW, BRUCE S  
 HASEMAN, SUSAN E  
 KOERNER, DONALD A  
 MALITO, ELAINE F  
 MENNITE, SETH  
 SANDUSKY, ROBERT I  
 SCHULTZ, KRISTAL  
 STACK, JENNIFER C  
 ZVITKOVITS, BARBARA B  
 6650 ADENIJI, ABIODUN  
 ALVAREZ, ALEXIS  
 FEDINETS, GAIL D  
 HASSAN, MAHMOUD  
 HUGHES, MAUREEN  
 KANAN, SALWA J  
 KRAUS, ANTHONY E  
 KWIATEK, JOSEPH  
 KWIATEK, MARK A  
 KWIATEK, NICHOLAS  
 SHE, RICHARD C  
 TOMASIK, JOSEPH F  
 6670 BLAINE, GAIL L  
 CUPACH, KATHLEEN A  
 HARDY, WALTER J  
 NOWINSKI, DANIEL J  
 POPIOLEK, HALINA  
 PRECIN, SCOTT W  
 RHODE, CAROL B  
 RUKLIC, DAVID R  
 SCHAAF, ROBERT E  
 SHELTON, HEATHER L  
 YEAGER, KIMBERLY T  
 6680 BLINSTRUB, THOMA  
 CARRA, JOHN V  
 LYLES, GEORGE  
 MORSE, PETE J  
 RIMKUS, EMILYANN  
 SARGIS, DONNA F  
 TOLLIVER, PAMELA E  
 TRENDL, JOSEPH A  
 6701 WOSS, DONALD A  
 6711 SPECHT, MARY L



183RD ST

2017

(Cont'd)

6741 BAUMGARTNER, VALERIE S  
 6802 SIGNATURE CLEANERS  
 6804 PARK CREMATION SERVICE INC  
 6806 CAO, TIEN  
 6810 HANSEN, RYAN  
 6904 WADDICAR, WILLIAM D  
 6916 ROSENLUND, RANEE J  
 6926 ZOMPARELLI, KENNETH S  
 6930 DAWN HEATING & AIR CONDITIONING INC  
 6952 KING, KRISTIE J  
 7020 VITO & NICKS II  
 7032 CAVE WINE & SPIRITS  
 TNLEY PARK LIQUORS  
 7038 HEART & SOLE DANCE  
 7044 HANANCY NAIL SALON  
 7050 ADELSBACH, MATTHEW G  
 BARCLAY, RONALD S  
 BIOGIC, TIMOTHY J  
 CARDINAL, CODY J  
 CZAJKOWSKI, RACHAEL F  
 DELISE, AMY L  
 DOUGHERTY, ALISSA  
 FREITAG, CHAD M  
 GABEL, PATRICK T  
 GALLAGHER, WILLIAM J  
 GEORGIOPOULOS, EUGENIA  
 HANSEN, AMANDA L  
 IOTT, NORA  
 JOHNSON, GLENN Y  
 JUODIKIS, BRANDON R  
 KESTEL, PATRICIA A  
 KIJEWSKI, MICHAL  
 KOVATCH, JOHN R  
 LOFGREN, ROBERT  
 NELSON, JUANITA G  
 ODUNAYI, MATTHEW A  
 OLSON, JOHN C  
 RAHIMI, HOSSEIN  
 STRINGHAM, SUSAN A  
 SWEETEN, BELINDA  
 TREZEK, JOSHUA  
 VACCARELLO, JOSEPH A  
 VILCEK, CASSANDRA M  
 WALKER, MITCHELL J  
 7056 LA TAN  
 7062 ALLURE LASER & MED SPA  
 7068 INTIMO  
 7086 BASKINROBBINS  
 DUNKIN DONUTS  
 7101 ARTI LLC DBA SUBMARINA



-

183RD ST

2017

(Cont'd)

7101	DISH NETWORK JOY YEE SOUTH LTD SAGE SALON STATE FARM INSURANCE THE OPEN BOTTLE WIRELESS CENTRAL
7132	ALS BEEF
7136	SPORT CLIPS HAIRCUTS OF TINLEY PARK
7140	GIN SUSHI & GRILL
7146	SPRINT SPRINT STORE
7150	ANGELOS FRESH MARKET QUIZNOS
7151	HEARTLAND MEMORIAL CENTER
7154	FEMME BEAUTY LOUNGE
7158	AT&T NUTRITION BY MAX MUSCLE LLC
7164	THE EGG & I
7201	SPEEDWAY
7251	WENDYS
7255	LA QUINTA INNS & SUITES
7301	BUFFALO WILD WINGS GRILL & BAR PAD THAI CUISINE RESTAURANT POPS ITALIAN BEEF & SAUSAGE SMOKEY TOP
7400	FAMILY SERVICE CENTER
7550	CEREBRAL PALSY OF CHICAGO UCP TINLEY PARK UCP TINLEY PARK 2
7575	BELLMAN MELCOR
7601	BARBEE, HAROLD TINLEY PARK BOWL TINLEY PARK BOWLING LANES INC
7613	CONDOR LABELS
7635	BERKHEIMER G W COMPANY INC
7650	AMANA FRIGIDAIRE APPLIANCE REPAIR GE APPLIANCE REPAIR MAYTAG MAYTAG REPAIR SUBZERO APPLIANCE REPAIR WHIRLPOOL
7701	PDS PDS TINLEY PARK CHICAGO PARTS & SO
7850	VILLAGE OF TINLEY PARK
7851	CONSERV FS
7979	PCS INDUSTRIES PCS INDUSTRIESTINLEY PARK
8001	ALLEGIANCE COMMUNITY BANK
8005	CD LIQUORS

183RD ST

2017

(Cont'd)

8005	GATTOS RESTAURANT & BAR KENS UPHOLSTERY LOS THREE BURRITO STATE FARM INSURANCE WILL TOBACCO
8007	TUTOR TIME TUTOR TIME IN TINLEY PARK IL
8021	1ST STOP TOBACCO BORDER TABACCO CONTEMPO HAIR & NAIL SALON EXPRESS TOBACCO HEARTS & FLOWERS ONE TOBACCO & CIGAR SPA BLEU TOBACCO TOBACCO WORLD
8151	PRUDENTIAL SPI HEALTHCARE SPRINGFIELD SERVICES CORP
8201	ALLSTATES RUBBER & TOOL CORP AMERICALL CORP BLACK & DECKER CAREYS HEATING & AIR CONDITIONING I COLLECTO INC COVER FLOOR FIDEI GROUP INCORPORATED KENS UPHOLSTERY MVP FIRE SYSTEMS ROBERT WORKMAN CPA ROTOROOTER SPRINGFIELD SERVICE CORPORATION TSI COMMERCIAL UNIVERSAL MANAGEMENT SERVICES INC
8301	ALPHA BETA PRESS
8402	FORMAX INC I TW DELTAR FUEL SYSTEMS ITT FLYGT DEWATERING DIVISION ITT WATER & WASTEWATER FLYGT PRODUCT THE THUNDER GROUP CHICAGO XYLEM INC FLYGT PRODUCTS GROUP
8442	CONSOLIDATED ELECTRICAL DISTRIBUTORS
8505	INTEGRITY 1ST MORTGAGE INTEGRITY FIRST MORTGAGE
8525	CASCADE CONTROLS CASCADE SOLUTIONS SANFORDBROWN COLLEGE TINLEY CROSSING VITAS HEALTHCARE VITAS HOSPICE

## 183RD ST 2014

6107 OCCUPANT UNKNOWN,  
 6363 CHRISTIAN LIFE CENTER  
 CHRISTIAN LIFE CENTER TINLEY PARK  
 CURRIER, JEFF  
 MCQUAY JERRY  
 6411 KAMPE, MELBURN A  
 6541 CANNON, MICHAEL J  
 6551 VANGAMERON, MARC J  
 6561 OCCUPANT UNKNOWN,  
 6601 BARSETH, ROY B  
 6611 BURKE, CHARLES J  
 6621 NIETFELDT, FRED E  
 6631 RAUCH, WALTER P  
 6640 BARR, VICTORIA  
 CARPENTER, JASON K  
 HASEMAN, SUSAN E  
 MALITO, ELAINE F  
 MARTIN, COLLEEN V  
 MARTYN, ANDREW G  
 MCANDREWS, FRANCES M  
 SANDUSKY, ROBERT I  
 SELTZNER, MARGARET A  
 SLOUBER, JENNIFER  
 ZVITKOVITS, BARBARA B  
 6650 ALBINO, FRANCIS P  
 BORGMAN, RAYMOND  
 FINN, KRISTYN  
 KANAN, SALWA J  
 KODY, FRANK W  
 KRAUS, ANTHONY E  
 MALITO, MICHAEL T  
 SHE, RICHARD A  
 SHEA, EMMETT  
 6670 BLAINE, GAIL L  
 CUPACH, KATHLEEN A  
 HARDY, WALTER J  
 KASLEY, VINCENT A  
 KROFTA, KIMBERLY A  
 MURPHY, WILLIAM F  
 NOWINSKI, DANIEL J  
 POPIOLEK, HALINA  
 PRECIN, SCOTT W  
 RHODE, CAROL B  
 RUKLIC, DAVID R  
 6680 BROWN, KEVAN R  
 CARRA, JOHN V  
 CLARK, ARTHUR L  
 LONG, JEANNE M  
 MORSE, PETE J  
 SARGIS, DONNA F

183RD ST

2014

(Cont'd)

6680 TOLLIVER, PAMELA E  
 TRENDL, JOSEPH A  
 6701 WOSS, DONALD A  
 6711 OCCUPANT UNKNOWN,  
 6721 VILLANUEVA, RAMON  
 6731 WELCH, DAWN  
 6741 BAUMGARTNER, VALERIE S  
 6751 SOUS, THAER  
 6802 SIGNATURE CLEANERS  
 6804 PARK CREMATION SERVICE INC  
 6806 OCCUPANT UNKNOWN,  
 6810 BARABOUTIS, CODY  
 6904 GREER, DONNA  
 6916 BLOOM, ROBERT B  
 WALKER, NICHOLAS E  
 6926 ZOMPARELLI, KENNETH S  
 6930 DAWN HEATING & AIR CONDITIONING INC  
 6952 KING, KRISTIE J  
 7020 VITO & NICKS II  
 7032 CAVE WINE & SPIRITS  
 LIQUORS TINLEY PARK  
 TNLEY PARK LIQUORS  
 7038 HEART & SOLE DANCE  
 7044 HANANCY NAIL SALON  
 7050 ACKLEY, JAMES J  
 BANASIAK, RICHARD A  
 BARCLAY, RONALD S  
 BEYER, EDWARD  
 CZAJKOWSKI, RACHAEL  
 DELISE, AMY L  
 DOUGHERTY, ALISSA  
 FREITAG, CHAD M  
 GABEL, AMY  
 GEORGIPOULOUS, JANINE  
 GERIG, OWEN P  
 HANSEN, AMANDA L  
 HEINTZ, TODD L  
 KESTEL, PATRICIA A  
 KIJEWSKI, MICHAL  
 KOVATCH, JOHN R  
 NOLAN, ANITA L  
 OLSON, JOHN C  
 PALASZ, SHANA  
 PURICELLIO, JUDITH K  
 SCHAFFER, ROBERT T  
 SMITH, LUKE E  
 SWEETEN, LATOYA  
 VACCARELLO, JOSEPH A  
 VINCI, MICHAEL J  
 7056 LA TAN

183RD ST

2014

(Cont'd)

7062 POPCORN TOWN & CANDYLAND CO  
 7068 INTIMO  
 7086 SHACHA INC  
 7101 JOE ANELLO STATE FARM INSURANCE AG  
 JOE ANELLO STATE FARM AGENT  
 SAGE SALON  
 STATE FARM INSURANCE  
 VERIZON WIRELESS  
 YES ASIA CAFE  
 7132 ALS BEEF  
 7140 G IN SUSHI & GRILL  
 7146 DS SERVICES  
 7150 QUIZNOS  
 7151 HEARTLAND MEMORIAL CENTER  
 7154 FEMME BEAUTY LOUNGE  
 7158 ATT CUSTOM CELLULAR  
 7164 THE EGG & I  
 7201 SPEEDWAY  
 7251 WENDYS  
 7255 LA QUINTA INN & SUITES CHICAGO  
 7301 BUFFALO WILD WINGS GRILL & BAR  
 PAD THAI CUISINE RESTAURANT  
 POPS ITALIAN BEEF & SAUSAGE  
 SMOKEY TOP  
 7400 FAMILY SERVICE CENTER  
 7529 HARBOR LIGHT HOSPICE  
 IMAGETEC FAX LINE  
 7550 CEREBRAL PALSY OF CHICAGO  
 UCP TINLEY PARK  
 UCP TINLEY PARK 2  
 7575 BELLMAN MELCOR  
 7601 STRIKE FACTORY INC  
 TINLEY PARK BOWLING LANES INC  
 7613 CONDOR LABELS  
 7635 BERKHEIMER G W COMPANY INC  
 7650 FRIGIDAIRE APPLIANCE REPAIR  
 GE APPLIANCE REPAIR  
 MAYTAG  
 MAYTAG REPAIR  
 SUBZERO APPLIANCE REPAIR  
 WHIRLPOOL  
 7701 PREFERRED DEALER SERVICES INC  
 7851 CONSERV FS  
 7979 ADT SECURITY SERVICES  
 PCS INDUSTRIES TINLEY PARK  
 8001 ALLEGIANCE COMMUNITY BANK  
 8005 CD LIQUORS  
 GATTOS RESTAURANT & BAR  
 IAN MCPARTLIN STATE FARM INSURANCE  
 LOS THREE BURRITO

183RD ST

2014

(Cont'd)

8005	STATE FARM INSURANCE TOBACCO HOUSE
8007	BIANCHINI, SHERI LCG TUTOR TIME TUTOR TIME
8021	1ST STOP TOBACCO BORDER TOBACCO CONTEMPO HAIR & NAIL SALON HEARTS & FLOWERS NO 1 TOBACCO SPA BLEU TOBACCO TOBACCO WORLD
8151	PRUDENTIAL SPRINGFIELD SERVICES CORP
8201	ALLSTATES RUBBER & TOOL CORP AMERICALL CORP BLACK & DECKER CAREYS HEATING & AIR CONDITIONING I COLLECTO INC EOS CCA KENS UPHOLSTERY MORTICIANS SUPPLIERS INC SPRINGFIELD SERVICE CORPORATION U S RAILWAY SERVICES UNIVERSAL MANAGEMENT SERVICES INC WORKMAN ROBERT CPA
8301	ALPHA BETA PRESS ALPHA BETA PRESS INC
8402	I TW DELTAR FUEL SYSTEMS ITT FLYGT DEWATERING DIVISION ITT WATER & WASTEWATER FLYGT PRODUCT WALGREEN MEDICAL SUPPLY WALGREENS DRUG STORE OPTIONCARE
8442	CONSOLIDATED ELECTRICAL DISTRIBUTORS
8505	INTERGRITY 1ST MORTGAGE PAYCHEX STATE FARM INSURANCE
8525	AT&T REAL YELLOW PAGES CAREER EDUCATION CASCADE CONTROLS DEX TINLEY CROSSING VITAS INNOVATIVE HOSPICE CARE VITAS INNOVATIVE HOSPICE CARE OF CHI
8557	JANOSZ, JASON
9207	FOLEY, THOMAS A
9215	NAVARRO, ELIZABETH
9225	ABUGHOUSH, ABED
9229	HORTIN, DARREN R

Target Street

Cross Street

Source

✓

-

Cole Information

**183RD ST**

**2014**

**(Cont'd)**

9235	PILLES, DREW G
9243	MARSH, JEFFREY A
9249	NAPOLI, WILLIAM D
9257	OCCUPANT UNKNOWN,
9311	HORLACHER, JASON P
9313	EHRHART, LAWRENCE G
9315	MCGIVNEY, BOB L
9321	GROSSE, SCOTT D
9343	REMBLAKE, KYLE R
9349	PANOZZO, LOUIS A
9357	TAYLOR, JAMES A





-

## 183RD ST 2010

6107 OCCUPANT UNKNOWN,  
 6363 CHRISTIAN LIFE CTR  
 6411 KAMPE, MELBURN A  
 6541 CANNON, MICHAEL  
 6551 VANGAMERON, MARC J  
 6561 KEUCH, WILLIAM A  
 6601 BARSETH, ROY B  
 6611 BURKE, CHARLES J  
 6621 NIETFELDT, FRED E  
 6631 RAUCH, WALTER P  
 6640 BARR, VICTORIA  
 CARPENTER, JASON K  
 FISHER, MIRIAM  
 LOSIECZKA, ALBERTA J  
 MALITO, PETER J  
 MARTIN, NALINA M  
 MARTYN, ANDREW  
 MCANDREWS, JOSEPH J  
 ODETTE, RICHARD J  
 RIZZUTI, DEBRA L  
 SELTZNER, MARGARET A  
 SWANBERG, DON C  
 ZVITKOVITS, BARBARA B  
 6650 BORGMAN, VIOLA M  
 DONOVAN, LORRAINE A  
 KANAN, SALWA J  
 KRAUS, ANTHONY E  
 MACKINEY, DAVID  
 MALITO, MICHAEL J  
 OZIEMKOWSKI, MICHAEL  
 PATRICK, ANTOINETTE T  
 SHEA, KEVIN M  
 YUHAN, WAYNE L  
 6670 BLAINE, RUSSELL N  
 CUPACH, KATHLEEN A  
 HARDY, WALTER J  
 KROFTA, KIMBERLY A  
 MURPHY, WILLIAM F  
 POPIOLEK, ANTONI  
 RHODE, CAROL B  
 RUKLIC, DAVID R  
 6680 BEECHER, ARLENE  
 BROWN, KEVAN R  
 CARRA, JOHN V  
 JOHNSON, MARK A  
 LONG, JEANNE M  
 MORSE, PETE J  
 NAWROCKI, KEITH T  
 SARGIS, DONNA F  
 TOLLIVER, PAMELA E

183RD ST

2010

(Cont'd)

6680 TRENDL, JOSEPH A  
 6701 WOSS, DONALD A  
 6711 OCCUPANT UNKNOWN,  
 6721 HEUSER, LYDIA  
 6731 SEMPET, ROBERT E  
 6741 BAUMGARTNER, RICHARD A  
 6751 MEYER, MARVIN L  
 6802 SIGNATURE CLEANERS  
 6806 MAI NAILS  
 6810 CLARK, BRANDON  
 6904 MESSMER, WERN  
 6916 ZUGHAYAR, SARAH A  
 6926 ZOMPARELLI, KENNETH S  
 6930 DAWN HEATING & AIR COND  
 OCCUPANT UNKNOWN,  
 6944 OCCUPANT UNKNOWN,  
 6952 SOUTHWICK, EDITH E  
 7020 VITO & NICKS II  
 7038 ACADEMY OF BALLROOM DANCE  
 7044 NANCY HA NAIL SALON  
 7050 ALLEN, SHEREE L  
 BANASIAK, RICHARD A  
 BARCLAY, RONALD S  
 BAYER, RONNIE  
 BEYER, EDWARD  
 CHEARS, RANEY J  
 CLARK, JANE  
 CZAJKOWSKI, RACHAEL  
 FREITAG, CHAD M  
 GABEL, AMY  
 GEORGIPOULOS, EUGENIA  
 GERIG, OWEN P  
 GOZZI, CARLO A  
 KESTEL, PATRICIA  
 KIJEWski, MICHAL  
 KOVATCH, JOHN R  
 LACASSA, ANTHONY  
 MARTIN, SHARON D  
 OLEARY, CINDY L  
 OLSON, JOHN C  
 PIOTROWSKI, RALPH L  
 PURICELLIO, JUDITH K  
 SCHAFFER, ROBERT T  
 SMITH, LUKE E  
 TAIS & TIARAS HOUSEBEAUTY  
 TALBOT, RANDY F  
 VINCI, MICHAEL  
 VINCI, MICHAEL J  
 7056 BELLISSMO TAN  
 7062 MESSANAS CANDY LAND LLC

183RD ST

2010

(Cont'd)

7068 INTIMO  
 7074 VERIZON WIRELESS  
 7086 BASKINROBBINS  
 DUNKIN DONUTS  
 7101 LEARNING CURVE EDUCATIONAL SVC  
 SAGE SALON  
 7132 ALS BEEF  
 7140 G IN SUSHI N GRILL  
 7150 QUIZNOS  
 7151 HEARTLAND MEMORIAL CTR  
 7154 LIZETTES SKIN HAIR & NAIL  
 ROBERT JEFFREY HAIR STUDIO  
 7164 EGG & I RESTAURANT  
 7201 SPEEDWAY  
 7251 WENDYS  
 7255 BAYMONT INN & SUITES  
 7301 BUFFALO WILD WINGS GRILL & BAR  
 BUFFALO WILD WINGS MGMT OFFICE  
 POPS ITALIAN BEEF & SAUSAGE  
 WINESTYLES  
 7400 EASTER SEALS  
 EVELL JONES INC  
 ILLINOIS DEPT OF HHS  
 TINLEY PARK MENTAL HEALTH  
 7529 IMAGETEC  
 7543 ACCENT INSURANCE RECOVERY  
 7550 UNITED CEREBRAL PALSY  
 7600 A FSCME LOCAL NO 1591  
 BANERJEE DIPANKAR MD  
 DAVIS VERA MD  
 HARDEN SHELLIE M DDS  
 HOWE DEVELOPMENTAL CTR  
 ORLAND PARK NUTRITION SITE  
 SIMS STANLEY MD  
 VARGHESE JOLLY S MD  
 WONG LOURDES MD  
 7601 STRIKE FACTORY INC  
 TINLEY PARK BOWLING LANES INC  
 7635 G W BERKHEIMER CO  
 7850 TINLEY PARK POLICE DEPT  
 7979 NEXGEN BUILDING SUPPLY  
 8001 ALLEGIANCE COMMUNITY BANK  
 8005 C D LIQUORS  
 DANCIN FEET  
 GATTOS RESTAURANT & BAR  
 SURMAS CARRYOUT  
 TOBACCO HOUSE  
 YANAS CAFE  
 8007 TUTOR TIME CHILD CARE  
 8021 1 TOBACCO PLUS

183RD ST

2010

(Cont'd)

8021	BRODER TOBACCO CONTEMPO HAIR & NAIL SALON HEARTS & FLOWERS TOBACCO WORLD
8101	COMCAST CABLE
8151	MEDICAL FRAUD UNIT CONTROL SPRINGFIELD SERVICE CORP
8201	ALLSTATES RUBBER & TOOL CORP BLACK & DECKER CAREYS HEATING & AC COLLECTO INC KENS UPHOLSTERY MORTICIAN SUPPLIERS SPRINGFIELD SERVICE CORP TESTING SERVICE CORP UNIVERSAL MANAGEMENT SVC INC WORKMAN, ROBERT
8301	VISION INTEGRATED GRAPHICS
8402	FORMAX ITT FLYGT CORP ITT FLYGT DEWATERING DIV LEADER LOGISTICS
8442	EFENGEE ELECTRICAL SUPPLY CO
8505	INTEGRITY FIRST MORTGAGE PAYCHEX INC
8525	CAREER EDUCATION DEX DIRECT MARKETING DEX PUBLISHING VITAS HOSPICE SVC
8557	JANOSZ, JASON
9207	FOLEY, THOMAS A
9215	POPPE, JASON E
9225	ABUGHOUSH, ABED
9229	SCHUMPP, STEVEN E
9235	PILLES, THOMAS M
9243	MARSH, JEFFREY A
9249	NAPOLI, WILLIAM D
9257	BLOHM, CRAIG E
9311	HORLACHER, JASON P
9313	EHRHART, LAWRENCE G
9315	MCGIVNEY, BOB L
9321	CERNIUK, DENNIS W
9343	KAM VINYL PRODUCTS REMBLAKE, KYLE R
9349	PANOZZO, MORENO G
9357	TAYLOR, JAMES A



-

**183RD ST 2005**

6107 OCCUPANT UNKNOWN,  
 6363 CHRISTIAN LIFE CENTER  
 DISCOVERY LEARNING CENTER INC  
 ROCK AMERICA  
 6411 KAMPE, MELBURN A  
 6551 BAUMGARTNER, DAVID A  
 6561 KEUCH, WILLIAM A  
 6601 BARSETH, ROY B  
 6605 MUGICA, VICTORIA  
 6611 BURKE, CHARLES J  
 6621 NIETFELDT, FRED E  
 6631 RAUCH, WALTER P  
 6640 GILL, THOMAS J  
 HUMBRECHT, AMANDA  
 LOSIECZKA, ALBERTA J  
 MALITO, PETER J  
 MCANDREWS, F  
 ODETTE, RICHARD J  
 OLESCH, RUTH T  
 PETIT, DONNA M  
 RIZZUTI, DEBRA L  
 SELTZNER, MARGARET A  
 SWANBERG, DON C  
 ZVITKOVITS, BARBARA B  
 6650 BORGMAN, VIOLA M  
 COSTA, PETER F  
 DONOVAN, LORRAINE A  
 DUBOIS, DONALD  
 GEBEL, THOMAS C  
 GERLICH, GERTRUDE F  
 KANAN, SALWA J  
 KRAUS, ANTHONY E  
 PATRICK, ANTOINETTE T  
 SELUCKY, KENNETH J  
 SHEA, KEVIN M  
 THAYER, DAN J  
 VARGAS, CHRISTINA M  
 6670 BEAN, PAMELA J  
 CUPACH, KATHLEEN A  
 KASLEY, VINCENT  
 LAMARCA, EVELYN K  
 MARSTELLER, BARBARA A  
 MCELLIGOTT, WILLIAM R  
 MURPHY, WILLIAM F  
 POPIOLEK, ANTONI  
 RHODE, CAROL B  
 ZAJAC, TODD A  
 6680 BINDER, WILLIAM H  
 CARRA, JOHN F  
 CASPER, RICHARD J

183RD ST

2005

(Cont'd)

6680 CRAWFORD, JOYCE E  
 FIETEN, ERIC B  
 GURGONE, LYNNE M  
 LONG, JEANNE M  
 MORSE, PETE J  
 MUSTARI, MICHAEL V  
 SARGIS, DONNA F  
 SECK, CHRISTINE  
 TRENDL, JOSEPH A  
 6701 ENRIQUEZ, TIM  
 6721 ZAMBRANO, FRANCISCO  
 6731 SEMPERT, ROBERT E  
 6741 BAUMGARTNER, RICHARD A  
 BAUMGARTNERS REFRIGERATION & AC SERV  
 6751 MEYER, MARVIN L  
 6800 ALWAYS OPEN DELI & MARKET  
 STALLION ENTERPRISES INC  
 6802 SIGNATURE CLEANERS  
 6804 SID TOOL CO INC  
 6806 MAI NAILS  
 6821 OCCUPANT UNKNOWN,  
 6904 MESSMER, WERN  
 6916 OCCUPANT UNKNOWN,  
 6926 ZOMPARELLI, KENNETH S  
 6930 CAREY, EDWARD P  
 DAWN HEATING & AC  
 6952 WEBER, DAVID W  
 7132 ALS BEEF  
 ALS CHICAGOS  
 7140 CHANS SUSHI INC  
 G IN SUSHI N GRILL  
 7142 CHICAGO CREATIVE CUISINE  
 7144 NEIGHBORHOOD CLEANERS  
 7150 QUIZNOS  
 7154 LIZETTES SKIN HAIR & NAILS EMPORIUM  
 7158 J & D WIRELESS  
 OCCUPANT UNKNOWN,  
 7164 EGG & I  
 7251 WENDY S OLD FASHIONED HAMBURGERS R  
 7255 BAYMONT INNS & SUITES  
 7400 EASTER SEALS THERAPEUTIC DAY SCHOOL  
 HUMAN SERVICES ILINOIS DEPT  
 TINLEY PARK MENTAL HEALTH CENTER  
 7543 ACCENT INSURANCE RECOVERY  
 LOCKSMITH 24 HOUR INC  
 7550 ILLINOIS EARLY INTERV  
 UNITED CEREBRAL PALSEY ASSOCIATION  
 7575 BELLMAN MELCOR INC  
 7600 AFSCME LOCAL NO 1591  
 CHILDREN & FML SERVICES ILL DEPT

183RD ST

2005

(Cont'd)

7600 ILLINOIS STATE OF  
 STATE OF ILLINOIS THE HOWE CENTER  
 UNITED CEREBRAL PALSY ASSN  
 7601 BOWLING SPECIALIST PRO SHOP  
 7635 BERKHEIMER G W CO INC  
 7850 TINLEY PARK VILLAGE OF  
 7851 CONSERV F S  
 8001 ALLEGIANCE COMMUNITY BANK  
 8005 DANCIN FEET  
 PICKERMANS SOUP AND SANDWICH  
 SURMAS RESTAURANT  
 TOBACCO HO  
 8021 CONTEMPO FX SALON  
 ESPRESSO LOVE  
 FIRE DOG GRILL  
 HEARTS & FLOWERS  
 PALMER, RICHARD K  
 8151 PRUDENTIAL FINANCIAL CO OF AMERICA  
 8201 ACME PACKAGING CORP  
 ALLSTATES RUBBER & TOOL CORP  
 AMERICALL GROUP INC  
 APC NEWCO INC  
 CAPITAL PLUMBING  
 COMBINED INTELLIGENCE FEDERATION  
 CROSS CON TERMINALS INC  
 ILLINOIS TOOL WORKS INC  
 PACER GLOBAL LOGISTICS  
 PACER INTERNATIONAL INC  
 REB CONSTRUCTION  
 TESTING SERVICE CORP  
 8402 WALGREENS HEALTH INITIATIVES  
 WALGREENS HOME MEDICAL CENTER  
 8442 CONSOLIDATED ELECTRICAL DISTRIBUTORS  
 9207 URBAN, MICHAEL J  
 9215 BKS WOODWORKING INC  
 OCCUPANT UNKNOWN,  
 9225 SCHNABEL, RAYMOND A  
 9229 OCCUPANT UNKNOWN,  
 9235 PILLES, THOMAS M  
 9243 MARSH, JEFFREY A  
 9249 NAPOLI, WILLIAM D  
 9257 BLOHM, ERIC S  
 INTELCEK CORP  
 STO INVESTIGATION  
 9311 HORLACHER, JASON P  
 9313 OCCUPANT UNKNOWN,  
 9315 PIOTROWSKI, MARK A  
 9343 KAM CONSTRUCTION & DECORATING  
 REMBLAKE, KYLE R  
 9349 PANOZZO, MORENO G

Target Street

Cross Street

Source

✓

-

Cole Information

**183RD ST**

**2005**

**(Cont'd)**

9357 TAYLOR, JAMES A



## 183RD ST 2000

6107 BUTZER, MERLIN  
 6363 CHRISTIAN LIFE CENTER  
 DISCOVERY LEARNING CENTER  
 6371 SEVERS, KIRK A  
 6411 KAMPE, MELBURN  
 6413 CULP, GLORIA  
 6541 NIETFELDT, MILDRED  
 6551 BAUMGARTNER, KENNETH P  
 6561 KEUCH, WILLIAM A  
 6601 BARSETH, BRAD  
 6611 BURKE, CHARLES J  
 6621 NIETFELDT, FRED E  
 6631 RAUCH, WALTER  
 6640 KURBER, DANIEL  
 LOSIECZKA, ALBERTA  
 OLESCH, RUTH  
 PETIT, DONNA  
 RIZZUTI, DEBRA L  
 SELTZNER, M A  
 TANNER, M V  
 6650 BORGMAN, RAYMOND  
 CHESTNUT COVE CONDOMINIUMS  
 GERLICH, G  
 GUTOWSKI, SANDRA  
 JACOBS, LINDA  
 LIGHT, C  
 MCGUIRE, BRENDAN  
 PATRICK, A  
 PNIEWSKI, DONALD J  
 RANKIN, KURT N  
 SELUCKY, KENNETH  
 SHEA, M E  
 WHELAN, JOSEPH L  
 YOUNG, SCOTT  
 6670 BEAN, PAMELA  
 CUPACH, K  
 DOODY, M  
 FERRINI, CLAUDE A  
 KOR, JASON L  
 LAMARCA, EVELYN K  
 LEROSE, CLAUDE  
 MARSTELLER, BARBARA  
 MCELLIGOTT, E  
 MURPHY, WILLIAM  
 NASH, ANN C  
 SHARP, LAURIE J  
 VERHAGE, ANNA  
 ZIMMER, ISABEL J  
 6680 BINDER, WILLIAM H  
 BLASZAK, FRANCES

183RD ST

2000

(Cont'd)

6680 CARABOTT, P  
 CARRA, JOHN  
 CASPER, RICHARD J  
 CRAWFORD, JOYCE E  
 EAGER, HEATHER J  
 HERMAN, MEGAN M  
 KRAFCISIN, STEFAN  
 LONG, JEANNE  
 LUX, MICHAEL  
 MURRAY, THOMAS E  
 PHELAN, TERRY L  
 SARGIS, DONNA  
 TRENDL, JOSEPH A  
 6701 PAUSMA, JOHN  
 6711 SCHRANK, WALTER  
 6731 SEMPERT, ALMA  
 6741 BAUMGARTNER, RICHARD  
 BAUMGARTNERS REFRGRTN SERVICE  
 6751 MEYER, MARVIN  
 6800 ALWAYS OPEN DELI & MARKET  
 6802 SIGNATURE CLEANERS  
 6810 ELLIOTT, JAMES C  
 6821 ASHER, SUSAN M  
 6904 FARIS, LYNN A  
 6916 PANOZZO, JON G  
 6926 GLASZEBO INCORPORATED  
 INNOVATIVE SNOWPLOWING & LAWN MAINTANCE  
 ZOMPARELLI, KENNETH  
 6930 CAREY, EDWARD  
 7050 ZAJAC ANN DC  
 7151 HIRSCH MEMORIAL CHAPEL  
 7251 WENDYS OLD FASHIONED HAMBURGERS RESTAURANT  
 7255 BAYMONT INN & SUITES  
 7400 FAMILY SERVICE CENTERS SOUTH COOK COUNTY  
 FAMILY SERVICE CTRERS SOUTH COOK CNTY EMERENCY MENTAL HLT  
 NORTHERN ILLINOIS REGIONAL LABORATORY  
 7529 M ARS EQUITIES  
 7575 BELLMAN MELCOR INCORPORATED  
 7600 A FSCME LOCAL NO 1591  
 ILLINOIS STAT OF CHLD & FAMILY SERVICES DEPARTMENT OF  
 ILLINOIS STAT OF CHLD & FAMILY SERVICES DEPARTMENT OF FLD  
 ORLAND PARK NUTRITION SITE  
 7601 BOAT ARTHUR  
 BOWLING SPECIALIST  
 TINLEY PARK BOWLING LANES I  
 7635 BERKHEIMER G W COMPANY INCORPORATED  
 7701 SORAGHAN MOVING & STORAGE  
 9207 URBAN, TAMMY  
 9215 KAMMER, SHAWN Q  
 9225 SCHNABEL, RAYMOND A

Target Street

Cross Street

Source

✓

-

Cole Information

**183RD ST**

**2000**

**(Cont'd)**

9235	PILLES, THOMAS M
9311	HORLACHER, JASON
9315	HERNANDEZ, ANITA V
9321	STEVENS, BRIAN P
9343	ONEILL, LIAM P
9349	PANOZZO, MORENO G
9357	TAYLOR, JAMES



-

183RD ST

1995

6107 BUTZER, MERLIN  
 6371 MCQUAY, JERRY  
 6411 KAMPE, MELBURN  
 6413 CULP, GLORIA  
 6541 NIETFELDT, HERBERT R  
 6551 BAUMGARTNER, KENNETH P  
 MIKES APPLIANCE SVC  
 6561 KEUCH, WM A  
 6601 BAUMGARTNER, MICHAEL  
 6611 BURKE, CHARLES J  
 6621 NIETFELDT, FRED E  
 6631 RAUCH, WALTER JR  
 6640 PETIT, DONNA  
 SELTZNER, M  
 TANNER, M  
 6650 COLEMAN CONSTR  
 GERLICH, G  
 GUTOWSKI, SANDRA  
 KNIGHT, MARSHA  
 LIGHT, C  
 MCGUIRE, BRENDAN  
 SHEA, M E  
 WITKOSKY, EDWARD R  
 6670 DOSEN, GLORIA  
 LONCAR, STANLEY  
 MCELLIGOTT, E  
 VANNAMEN, INEKE M  
 ZIMMER, WALTER A  
 6701 PAUSMA, JOHN  
 6711 SCHRANK, WALTER  
 6721 SACHTELEBEN, FRITZ W  
 6731 SEMPERT, ROBERT E  
 6741 BAUMGARTNER, RICHARD  
 BAUMGARTNERS REFRIGERATION  
 6751 MEYER, MARVIN  
 6800 ALWAYS OPEN DLI&MKT  
 6810 ELLIOTT, JAMES C  
 6820 BARR, HOWARD  
 6821 KAMPE, GEORGE  
 6926 INNOVATIVE DECKS  
 OCCUPANT UNKNOWNN  
 6930 BOLEN, SCOTT  
 CAREY, EDWARD  
 6944 WELCOME, LARRY  
 7050 ZAJAC, ANN  
 7100 PANOZZO, FRANK  
 7148 LANENGA, JACOB J JR  
 7151 HIRSCH FUNERAL HOMES  
 7201 EMRO MARKETING CO  
 7251 WENDYS

**183RD ST**

**1995**

**(Cont'd)**

7400 TINLEY PARK MENTAL HEALTH DEPT  
UNIV CHGO PSYCHTRC  
7600 A F S C M E 1591  
7601 BILL FOSTERS PRO SHOP  
BOAT, ARTHUR  
TINLEY PARK BOWLING LANES INC  
7635 G W BERKHEIMER CO  
7701 SORAGHAN MOVING & STORAGE  
8801 COUNTRY AUTO REBUILDERS  
9215 KAMMER, SHAWN Q  
9225 OCCUPANT UNKNOWNN  
9229 OCCUPANT UNKNOWNN  
9235 PILLES, THOMAS M  
9243 BEWLEY, GREG  
9249 CUMMINGS, LEROY  
9257 BAYLIE, ULRICH  
9311 OCCUPANT UNKNOWNN  
9315 PIOTROWSKI, MARK  
9321 SMOTER, BEATA  
9343 KOWALCZYK, EDWARD M  
9349 BAILEY, WINFRED  
9357 TAYLOR, JAMES



-

183RD ST

1992

6107 BUTZER, MERLIN  
 6411 KAMPE, MELBURN  
 6506 WITKOWSKI, JOHN  
 6541 NIETFELDT, HERBERT R  
 6551 BAUMGARTNER, KENNETH P  
 BAUMGARTNERS APPLNC  
 6561 KEUCH, WILLIAM A JR  
 6601 BAUMGARTNER, MICHAEL  
 6611 BURKE, CHARLES J  
 6621 NIETFELDT, FRED E  
 6631 RAUCH, WALTER JR  
 6711 SCHRANK, WALTER  
 6731 SEMPERT, ROBERT E  
 6741 BAUMGARTNER, RICHARD  
 BAUMGARTNERS RFRGTN  
 6751 MEYER, MARVIN  
 6810 ELLIOTT, JAMES C  
 6820 BARR, HOWARD  
 6821 KAMPE, GEORGE  
 6916 PANOZZO, JON G  
 6926 INNOVATV DECKS  
 6944 WELCOME, L  
 7050 BRACKETT, CHARLES  
 7100 PANOZZO, FRANK  
 7148 LANENGA, J J JR  
 7151 HIRSCH FUNERAL HMES  
 SCHULTZ, THOMAS R  
 7345 WOLLENBERG, M  
 7600 A FSCME LOCAL 1591  
 7601 BOAT, ARTHUR  
 TINLEY PK BWLNG LNS  
 7635 BERKHEIMER G W CO  
 7701 SORAGHAN MOVERS  
 8801 COUNTRY AUTO REBLDR  
 9215 KAMMER, BECKY  
 9225 CZEKALA, CHARLES  
 9229 BROWN, K  
 9235 DUDEK, STEVEN S  
 9243 BEWLEY, GREG  
 9249 CUMMINGS, LEROY  
 9311 HARRIS, STEVE M  
 9315 SCROGGINS, HARRY  
 9321 SHELDON, THOMAS A  
 9349 BAILEY, WINFRED  
 9357 TAYLOR, JAMES

183RD ST 1986

183RD 60477  
TINLEY PARK

X	LE CLAIRE AV		
5169	J&R AUTO BODY	799-0220	0
5200	PERUSKI JEROME T		
6107	BUTZER M		
X	RIDGELAND AV		
6371	XXXX		
6411	KAMPE MELBURN		
X	65TH AV		
6541	NIETFELDT HERBERT R		
6551	BAUMGARTNER KENNETH		
	BAUMGARTNERS APPLN		
6561	KEUCH WM A JR		
X	66TH CT		
X	66TH AV		
6801	BAUMGARTNER MICHAEL		
6611	SIEBRANDT ALLAN L		
6621	NIETFELDT FRED E		
6631	RAUCH WALTER JR		
6650	XXXX		
6701	STEEN CARL D		
6711	SCHRANK WALTER		
6721	HOGAN LAWRENCE JR		
6741	BAUMGARTNER RICHARD		
	BAUMGARTNERS RFRGT		
6751	MEYER MARVIN		
X	OAK PARK AV		
6810	ELLIOTT JAS C		
6820	BARR HOWARD		
6821	KAMPE GEO		
6916	PANOZZO JOHN J		
6926	WREHSNIG WALLIS		
6930	XXXX		
6944	WELCOME LAWRENCE		
6952	MYERS BLAIR		
X	SAYRE AV		
7036	BECKER G		
	YOUNG M M		
7048	XXXX		
7050	XXXX		
7100	PANOZZO FRANK		
7148	LANENGA J J JR		
	LANENGA J J JR		
7151	HIRSCH MEMRL CHAPEL	532-4700	31
	SCHULTZ THOMAS R		
7195	XXXX		
X	HARLEM AV		
7345	WOLLENBERO HARRY		
7400	IL ST GUARDIANSHIP	429-2050	31
7575	BELLMAN MELCOR INC	532-5000	1
7600	A F B C M E 1591	429-6033	3
7635	BERKHEIMER G W CO	532-8100	9
8800	F&L TOWING	429-8344	+8
9229	EGGER RONALD J		5
9235	MCKEEVER ROBT L		6
9243	FRIELING MARTIN D		9
9249	CUMMINGS LEROY		
9257	XXXX		
9311	WALTER JAS A SR		4
9315	BOYLE WILLIAM		6
9321	XXXX		
9349	BAILEY WINFRED		9
9357	TAYLOR JAS		8
NO #	COUNTRY CONCRETE	532-1880	4
NO #	DENDRINOS INC	532-1839	
NO #	GENL BLDG&MNTNC CO	532-8999	+6
NO #	NOWE W A DEVL P CHTR	532-7000	7
NO #	IL ST MENTAL HEALTH	532-7000	2
NO #	SIMMONS GARY		
NO #	TINLEY BOWLING LANS	832-2955	
*	15 BUS 46 RES	7 NEW	

183RD ST 1981

183RD 60477 TINLEY PARK

5169	J&R AUTO BODY	799-0220	0
5200	PERUSKI JEROME T		5
6371	CALVARY PNTNG CONTR	532-5655	0
6411	KAMPE MELBURN		
6541	NIETFELDT HERBERT R		
6551	BAUMGARTNER KENNETH		
	BAUMGARTNERS APPLNC	532-4290	
6561	KEUCH WM A JR		
6601	BAUMGARTNER ARTHUR		
6621	NIETFELDT FRED E		
6631	RAUCH WALTER JR		
6650	CARPENTRY UNLIMITED	429-1640	6
	UTILITIES UNLIMITED	429-1199	8
6701	STEEN CARL D		
6711	SCHRANK WALTER		
6721	XXXX	00	
6741	BAUMGARTNER R		7
	BAUMGARTNERS REFRGR	532-4030	4
6751	MEYER MARVIN		
6810	ELLIOTT JAS C		
6820	BARR HOWARD		
6821	BIXMAN NORMAN R		1
	KAMPE GEO		
6916	PANOZZO JOHN J		
6926	XXXX	00	
6930	OUKES TOWING	429-2277	+1
6944	WELCOME LAWRENCE		
6952	MYERS BLAIR		1
7036	HAUSER A		1
	YOUNG WM R JR		1
7D48	PANOZZO FRANK		
7050	XXXX		
7148	LANENGA J J JR		8
	LANENGA J J JR		
7151	HIRSCH MEMRL CHAPEL	532-4700	5
7195	XXXX	00	
7345	WOLLENBERG HARRY		
7400	ILL DANGEROUS DRUGS	532-4580	8
	SUBSTANCE ABUSE SV	532-5550	8
7575	BELLMAN MELCOR INC	532-S000	+1
7600	ILL OVLPMNTL OSBLTY	532-0104	+1
	MARTINO JOSEPH R		
	SLATER MINNESOTA		
	WESTERN TRAIL 2		
7635	BERKHEIMER G W CO		
9200	XXXX		
9207	XXXX		
9215	XXXX		
9229	FLOOD LAWRENCE J 3D		
9235	XXXX	00	
9243	FRIELING MARTIN D		9
9249	CUMMINGS LEROY		
9257	XXXX		
9315	SHUMAN ERNEST		
9321	BAUER JOHN C		0
9349	BAILEY B LGHTNG ROS	532-3313	9
9357	TAYLOR JAMES		8
NO #	OENORINOS INC		
NO #	FOWLER PHILLIP C		4
NO #	HOWE W A OVLPMNT		7
NO #	ILL DANGEROUS DRUGS		7



183RD ST 1976

183RD 60477 TINLEY PARK

4836	XXXX	00
4858*	AUSTRIAN SKI HAUS	799-0242+6
5200	PERUSKI JEROME T	[REDACTED] 5
6371	XXXX	
6411	KAMPE MELBURN	
6541	NIETFELOT HERBERT R	
6551	BAUMGARTNER KENNETH	
	*BAUMGARTNERS APPLNC	
6561	KEUCH WM A JR	
6601	BAUMGARTNER ARTHUR	
6621	NIETFELDT FRED E	
6631	RAUCH WALTER JR	
6650*	CARPENTRY UNLIMITED	0429-1640+6
6701	GOWERS LEONARD	[REDACTED] 1

183RD ST 1976

Target Street	Cross Street	Source
..183RD	60477 CONT..	
6711 SCHRANK WALTER		
6721 VIRGIN CHAS O		5
6731 ALBERS HERBERT		0
6741 BAUMGARTNER R		3
*BAUMGARTNERS REFRGR	532-4030	4
6751 MEYER MARVIN		
6810 ELLIOTT JAS C		
6820 BARR HOWARD		9
6821 KAMPE GEO		
MAHLFELOT KURT A		3
6904 MCELVEEN ASHFORD		
6916 PANOZZO JOHN J		
6926 OONNELL EDW J		5
6930 BROSMAN DENNIS J		6
6944 WELCOME LAWRENCE		
6952 HAROY HOWARD N		6
7048 PANOZZO FRANK		
7050 XXXX	00	
7148 LANENGA J J JR		
7151*HIRSCH MEMRL CHAPEL	532-4700	5
LANENGA JACOB SR		5
7195 XXXX		
7345 WOLLENBERG HARRY		
7400 XXXX		
7575*BELLMAN MELCOR INC	532-5000	3
9200 XXXX	00	
9207 XXXX	00	
9215 LEWIS ALFORD E		4
9235 XXXX		
9243 BARTLEY DANL C		+6
9249 CUMMINGS LEROY		
9257 SANCERS CARL		4
9315 SHUMAN ERNEST		
9321 LANE FRED A		1
9349 BAILEY WINFRED		
9357 ALPERS CARL		4
NO #*BOBS TEXACO		3
NO # CISNEROS JESSE		5
NO #*DENORINOS INC		0
NO # FISHER VIOLET		4
NO # FLEMING WALTER E		4
NO # FOWLER PHILLIP C		4
NO #*HARLEM ENCO		3
NO #*ILL DRUG ABSE REHA	532-5550	0
NO #*ILL DRUG ABUSE PROG	532-4580	4
NO #*ILL ST MNTL HLTH	532-7000	4
NO # MAJEWSKI RAYMOND		5
NO # OSTROWSKI S SR		4
NO # SOJKA AGNES		4
NO #*TINLEY 80W LNG LANES	532-2955	
NO #*TINLEY PK MNTL HLTH	532-7000	+6
NO #*TINLY PK MNTL HLTH	532-7000	4
NO # WROBLEWSKI MEOARD		
* 15 BUS 52 RES	7 NEW	

183RD ST 1970

183RD 60477 TINLEY PARK

3800 KALLIS GUS

4852\*HINES BROTHERS INC 532-9764

#ONE HOUR MARTINIZNG 532-9764

4858\*THORSEN THOS

4860\*JOHN PIERRE COIFURE 532-2030

4870\*VULCANOS PIZZA 532-6373

4874\*CONVENIENT FOOD MRT 532-9775

5200 MANOR WARREN T

6371 KAMPE HENRY

6411 KAMPE MELBURN

6541 NIETFELDT HERBERT R

6551 BAUMGARTNER KENNETH

#BAUMGARTNERS APPLNC 532-4290

6561 KEUCH WM A JR

6601 BAUMGARTNER ARTHUR

6621 NIETFELDT FRED E

6631 RAUCH WALTER JR

6650 ANDRES WM E

6711 SCHRANK WALTER

6731 ALBERS HERBERT

6741 BAUMGARTNER R

#BAUMGARTNERS RFRG 532-4030

6751 MEYER MARVIN



## 183RD ST 1970

6810 ELLIOTT JAS C  
 6820 BARR HOWARD  
 6821 KAMPE GEO  
     STELTER WM E  
 6904 MCELVEEN ASHFORD  
     MILLER CATHERINE M  
 6916 PANOZZO JOHN J  
 6926 BEALE RUSSELL JR  
 6944 WELCOME LAWRENCE  
 7048 PANOZZO FRANK  
 7148 LANENGA J J JR  
 7151 LOFTUS BRIAN D  
     RIPPE VERNON  
 7345 WOLLENBERG HARRY  
 9200 DESTERLE ARTHUR SR  
 9235 HOLMES ANNA E  
     ZEITZ GERALD W  
 9249 CUMMINGS LEROY  
 9257 FOSTER GERALD A  
 9315 SHUMAN ERNEST  
 9349 BAILEY WINFRED  
 NO # ANDERSON EUGENE A  
 NO # BALLARD BEN  
 NO #\*BOBS TEXACO  
 NO # CROW AL K  
 NO #\*DENDRINOS INC  
 NO # DOUGLAS A R  
 NO # EDELBACH MARVIN D  
 NO # FOWLER PHILLIP C  
 NO #\*HIRSCH MEMRL CHAPEL 532-4700  
 NO #\*ILL DRUG ABSE REHAB 532-5550+0  
 NO # LANGMEYER JOHN A  
 NO # LAUFFER CLARENCE  
 NO # MAJERUS MATH  
 NO #\*MEEKS BOB ENCO  
 NO # MONSON EJNAR  
 NO # MONTANO AMBROSIO  
 NO # ROBERTS M A  
 NO # SOJKA AGNES  
 NO #\*TINLEY BOWLING LANES 532-2955  
 NO # WROBLEWSKI MEDARD  
     \* 14 BUS 50 RES 13 NEW

183RD ST 1965

183RD ST

Albers H  
 Anderson E A  
 Ballard B  
 Banghart K F  
 Baumgartner R  
 Brook W C  
 Daul H F  
 Dougherty B Mrs  
 Douglas A R  
 Fisher Violet  
 Fleming W E  
 Fowler P C  
 Heard L  
 Hein G  
 \*Hirsch Memorial  
 Chapel 532-4700  
 Jensen C M  
 \*Johnnie's & Jo's  
 Corner 532-1639  
 Johnson E C  
 Langmeyer J A  
 Lauffer C  
 Mackie R J  
 Manor W T  
 Monson E  
 Nietfeldt H R  
 Rechkemer E Sr  
 Siebrandt E  
 Simmons L J  
 Sojka W  
 \*Tinley Bowlg Lanes 532-2955  
 \*Tinley Park State  
 Hospital 532-4355  
 Turman C  
 Vogt C  
 Wroblewski M  
 Wuethrich E L  
 5200 Henke M  
 6107 Butzer M  
 6371 Kampe H  
 6411 Kampe M  
 6551 \*Baumgartner's Appliance  
 Service 532-4290  
 6551 Baumgartner K  
 6561 Keuch W A Jr  
 6601 Baumgartner A  
 6621 Nietfeldt F E  
 6631 Rauch W Jr  
 6650 Andres W E  
 6711 Schrank W  
 6721 Cates C Sr  
 6741 \*Baumgartner's Refrgtrn  
 Service 532-4030  
 6751 Meyer M  
 6810 Elliott J C  
 6820 Warning H  
 6821 Kampe G  
 6904 McElveen A  
 6916 Panozzo J J

183RD ST

1965

6926 Beale R Jr  
6944 Welcome L  
7036 Swanson D A  
7036 Schuldt M H  
7043 Panozzo F  
7050 Jenkins E E  
7143 Lanenga J J Jr  
7151 Stricker H  
7151 Loftus B D  
7345 Wollenberg H  
7400 Crane T P Dr  
7400 Ecks J A MD  
7400 Contreras F V  
7400 Wexler J J  
7400 Cutler Jean B  
7400 Radford A J  
7400 Beckham H  
9207 Burmeister H C

183RD ST

1960

4800 Baska L K  
4901 Jeffrey D H  
5200 Henke M  
6371 Kampe H  
6411 Kampe M  
6551 Baumgartner-K  
6561 Keuch W A Jr  
6601 Baumgartner A  
6631 Rauch W-Jr  
6810 Elliott J C  
6820 Warning H  
6821 Kampe G  
6904 McElveen A  
6916 Panozzo J J  
6926 Beale R Jr  
6930 Anderson R  
7036 Schuldt M H  
7036 Bauer F W  
7048 Panozzo F  
7148 Lanenga J J Jr  
7400 Cutler Jean B  
7400 Learned S  
7400 Smith J A Dr  
9207 Burmeister H C  
9235 Schara B L  
9349 Kalas D J  
9357 Alpers C

Tinley Park Mental Health Center

7600 W 183rd Street

Tinley Park, IL 60477

Inquiry Number: 7420353.4

August 17, 2023

## EDR Historical Topo Map Report

with QuadMatch™



6 Armstrong Road, 4th floor  
Shelton, CT 06484  
Toll Free: 800.352.0050  
[www.edrnet.com](http://www.edrnet.com)



# EDR Historical Topo Map Report

08/17/23

**Site Name:**

Tinley Park Mental Health Cent  
7600 W 183rd Street  
Tinley Park, IL 60477  
EDR Inquiry # 7420353.4

**Client Name:**

Tetra Tech EM, Inc.  
1 South Wacker Drive, 37th Floor  
Chicago, IL 60606  
Contact: Susan Iskowich



EDR Topographic Map Library has been searched by EDR and maps covering the target property location as provided by Tetra Tech EM, Inc. were identified for the years listed below. EDR's Historical Topo Map Report is designed to assist professionals in evaluating potential liability on a target property resulting from past activities. EDR's Historical Topo Map Report includes a search of a collection of public and private color historical topographic maps, dating back to the late 1800s.

**Search Results:****Coordinates:**

<b>P.O.#</b>	103S8985	<b>Latitude:</b>	41.563792 41° 33' 50" North
<b>Project:</b>	Tinley Park Mental Health Cent	<b>Longitude:</b>	-87.798548 -87° 47' 55" West
		<b>UTM Zone:</b>	Zone 16 North
		<b>UTM X Meters:</b>	433416.16
		<b>UTM Y Meters:</b>	4601654.25
		<b>Elevation:</b>	700.00' above sea level

**Maps Provided:**

2018	1929
2015	1901
2012	1900
1993	1894
1980	1890
1973	
1963	
1953	

**Disclaimer - Copyright and Trademark Notice**

This Report contains certain information obtained from a variety of public and other sources reasonably available to Environmental Data Resources, LLC. It cannot be concluded from this Report that coverage information for the target and surrounding properties does not exist from other sources. This Report is provided on an "AS IS", "AS AVAILABLE" basis. NO WARRANTY EXPRESS OR IMPLIED IS MADE WHATSOEVER IN CONNECTION WITH THIS REPORT. ENVIRONMENTAL DATA RESOURCES, LLC AND ITS SUBSIDIARIES, AFFILIATES AND THIRD PARTY SUPPLIERS DISCLAIM ALL WARRANTIES, OF ANY KIND OR NATURE, EXPRESS OR IMPLIED, ARISING OUT OF OR RELATED TO THIS REPORT OR ANY OF THE DATA AND INFORMATION PROVIDED IN THIS REPORT, INCLUDING WITHOUT LIMITATION, ANY WARRANTIES REGARDING ACCURACY, QUALITY, CORRECTNESS, COMPLETENESS, COMPREHENSIVENESS, SUITABILITY, MERCHANTABILITY, FITNESS FOR A PARTICULAR PURPOSE, TITLE, NON-INFRINGEMENT, MISAPPROPRIATION, OR OTHERWISE. ALL RISK IS ASSUMED BY THE USER. IN NO EVENT SHALL ENVIRONMENTAL DATA RESOURCES, LLC OR ITS SUBSIDIARIES, AFFILIATES OR THIRD PARTY SUPPLIERS BE LIABLE TO ANYONE FOR ANY DIRECT, INCIDENTAL, INDIRECT, SPECIAL, CONSEQUENTIAL OR OTHER DAMAGES OF ANY TYPE OR KIND (INCLUDING BUT NOT LIMITED TO LOSS OF PROFITS, LOSS OF USE, OR LOSS OF DATA), ARISING OUT OF OR IN ANY WAY CONNECTED WITH THIS REPORT OR ANY OF THE DATA AND INFORMATION PROVIDED IN THIS REPORT. Any analyses, estimates, ratings, environmental risk levels, or risk codes provided in this Report are provided for illustrative purposes only, and are not intended to provide, nor should they be interpreted as providing any facts regarding, or prediction or forecast of, any environmental risk for any property. Only an assessment performed by a qualified environmental professional can provide findings, opinions or conclusions regarding the environmental risk or conditions in, on or at any property.

Copyright 2023 by Environmental Data Resources, Inc. All rights reserved. Reproduction in any media or format, in whole or in part, of any report or map of Environmental Data Resources, Inc., or its affiliates, is prohibited without prior written permission.

EDR and its logos (including Sanborn and Sanborn Map) are trademarks of Environmental Data Resources, LLC or its affiliates. All other trademarks used herein are the property of their respective owners.

## **Topo Sheet Key**

This EDR Topo Map Report is based upon the following USGS topographic map sheets.

### **2018 Source Sheets**



Tinley Park  
2018  
7.5-minute, 24000

### **2015 Source Sheets**



Tinley Park  
2015  
7.5-minute, 24000

### **2012 Source Sheets**



Tinley Park  
2012  
7.5-minute, 24000

### **1993 Source Sheets**

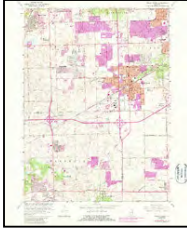


Tinley Park  
1993  
7.5-minute, 24000  
Aerial Photo Revised 1988

## **Topo Sheet Key**

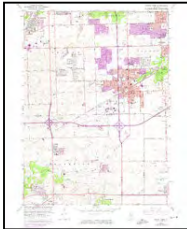
This EDR Topo Map Report is based upon the following USGS topographic map sheets.

### **1980 Source Sheets**



Tinley Park  
1980  
7.5-minute, 24000  
Aerial Photo Revised 1978

### **1973 Source Sheets**



Tinley Park  
1973  
7.5-minute, 24000  
Aerial Photo Revised 1973

### **1963 Source Sheets**



Tinley Park  
1963  
7.5-minute, 24000  
Aerial Photo Revised 1962

### **1953 Source Sheets**



Tinley Park  
1953  
7.5-minute, 24000

## **Topo Sheet Key**

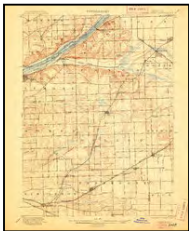
This EDR Topo Map Report is based upon the following USGS topographic map sheets.

### **1929 Source Sheets**



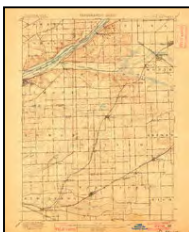
Tinley Park  
1929  
7.5-minute, 24000

### **1901 Source Sheets**



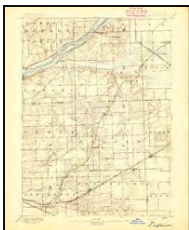
Des Plaines  
1901  
15-minute, 62500

### **1900 Source Sheets**



Des Plaines  
1900  
15-minute, 62500

### **1894 Source Sheets**

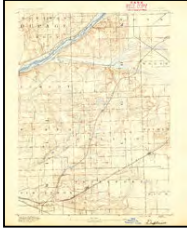


Des Plaines  
1894  
15-minute, 62500

## ***Topo Sheet Key***

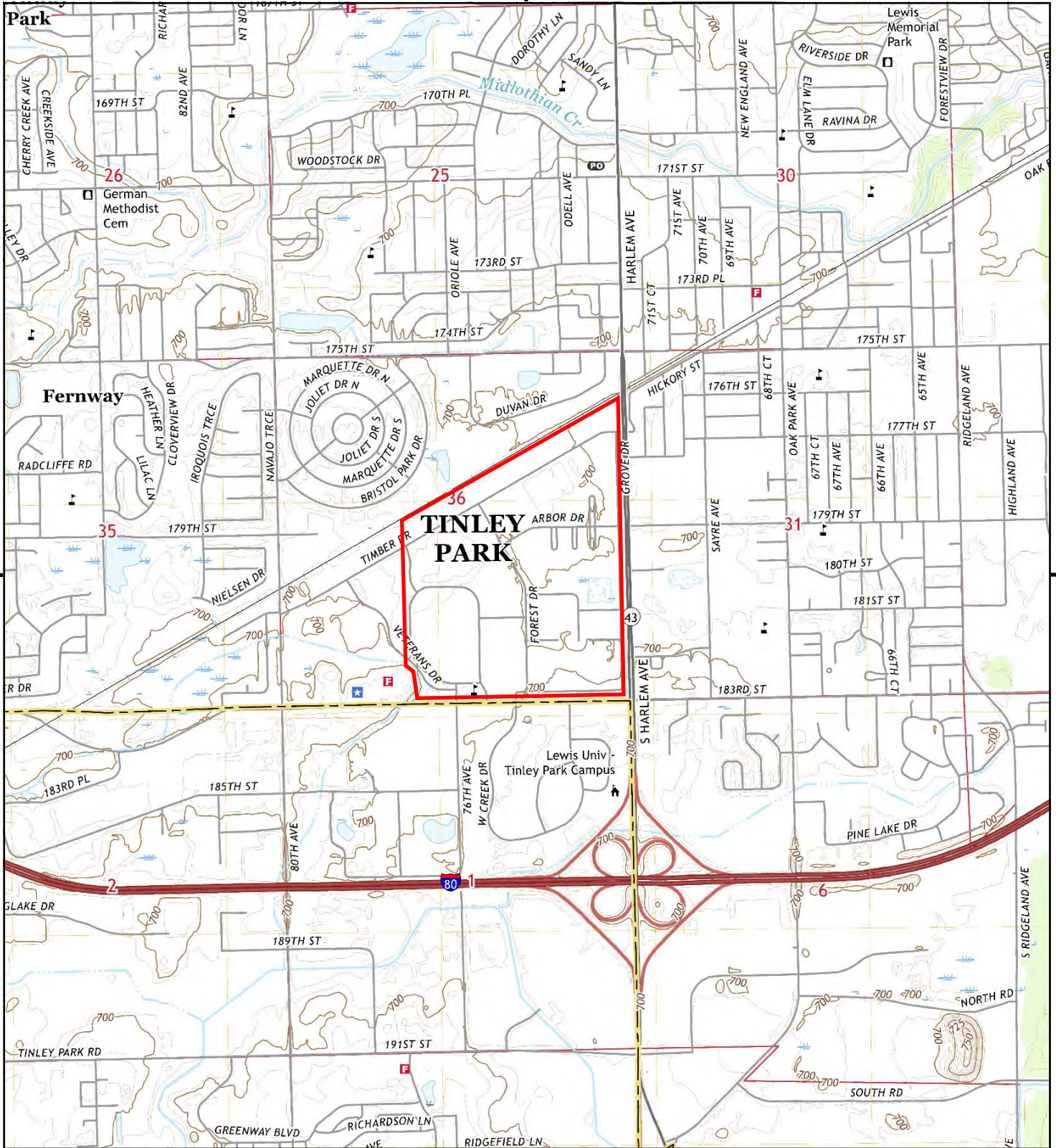
This EDR Topo Map Report is based upon the following USGS topographic map sheets.

### **1890 Source Sheets**

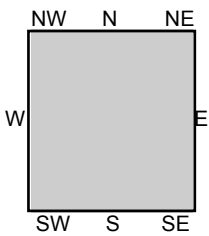


Des Plaines  
1890  
15-minute, 62500





This report includes information from the following map sheet(s).

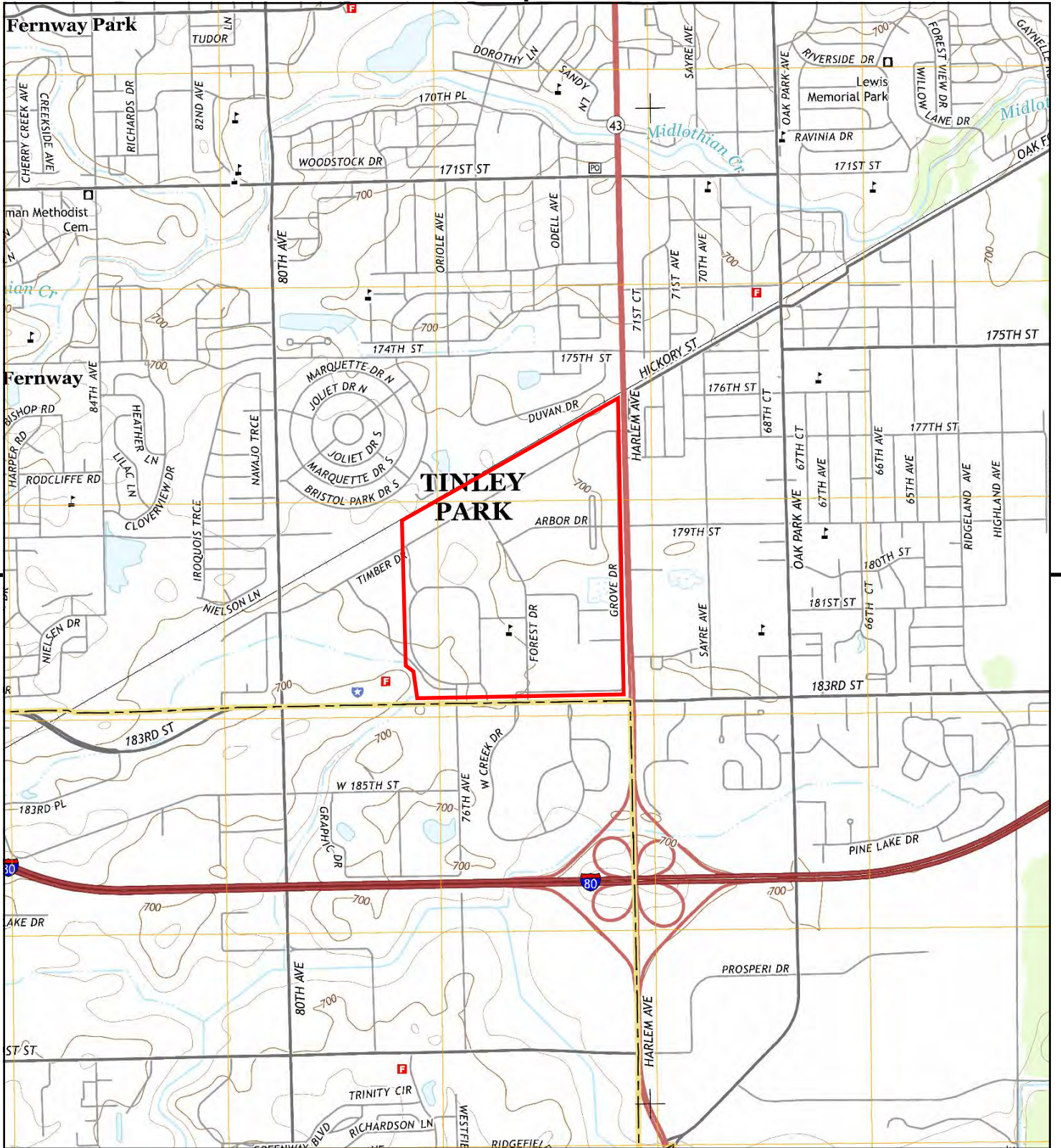


TP, Tinley Park, 2018, 7.5-minute

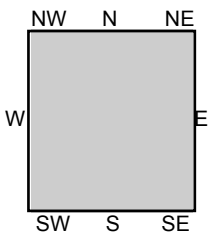
**SITE NAME:** Tinley Park Mental Health Center  
**ADDRESS:** 7600 W 183rd Street  
 Tinley Park, IL 60477  
**CLIENT:** Tetra Tech EM, Inc.







This report includes information from the following map sheet(s).

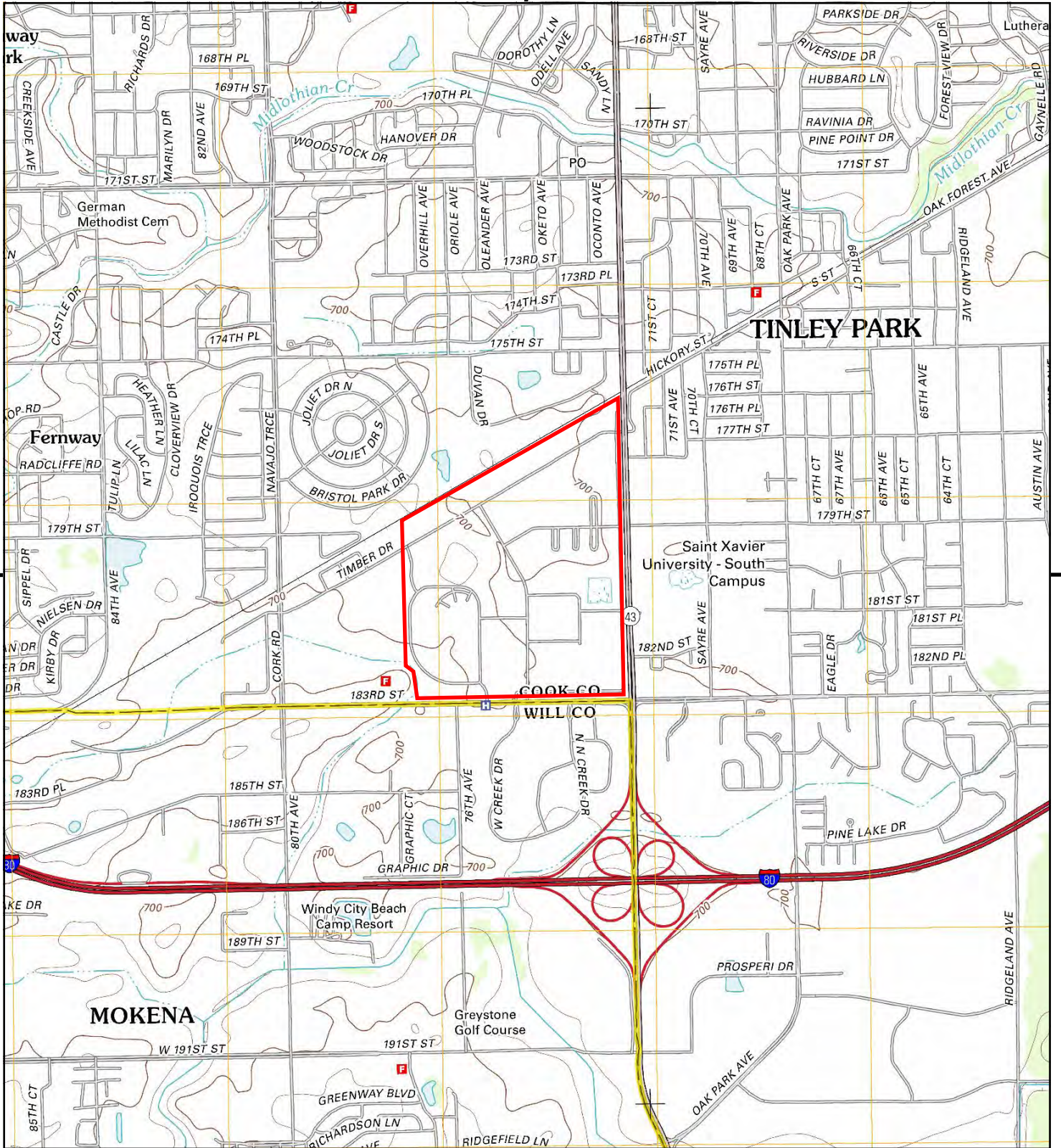


TP, Tinley Park, 2015, 7.5-minute

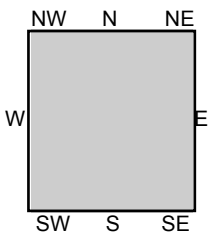
SITE NAME: Tinley Park Mental Health Center  
 ADDRESS: 7600 W 183rd Street  
 Tinley Park, IL 60477  
 CLIENT: Tetra Tech EM, Inc.







This report includes information from the following map sheet(s).

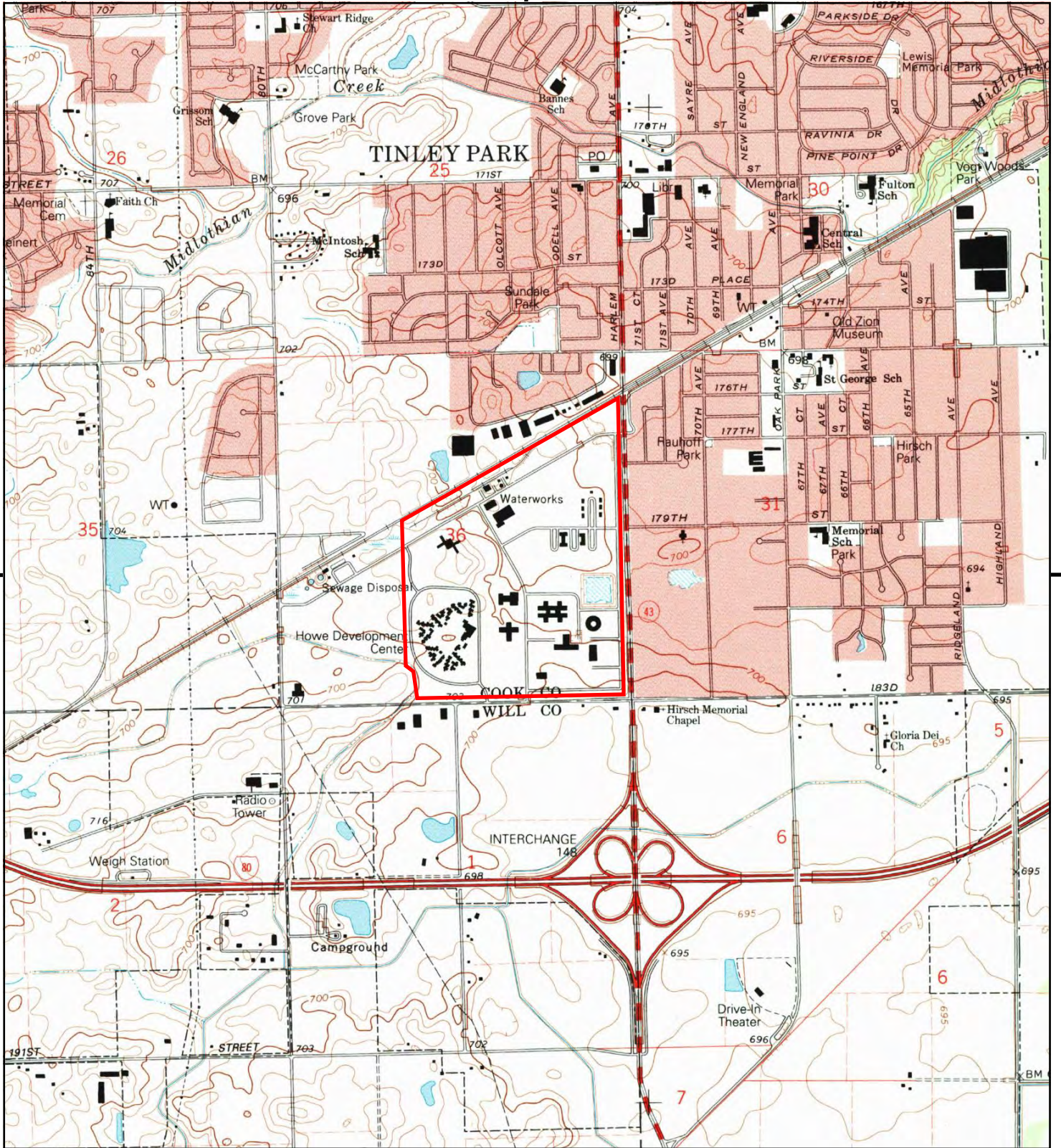


TP, Tinley Park, 2012, 7.5-minute

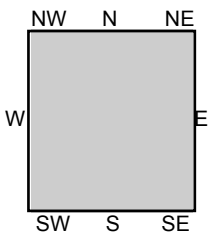
**SITE NAME:** Tinley Park Mental Health Center  
**ADDRESS:** 7600 W 183rd Street  
 Tinley Park, IL 60477  
**CLIENT:** Tetra Tech EM, Inc.







This report includes information from the following map sheet(s).

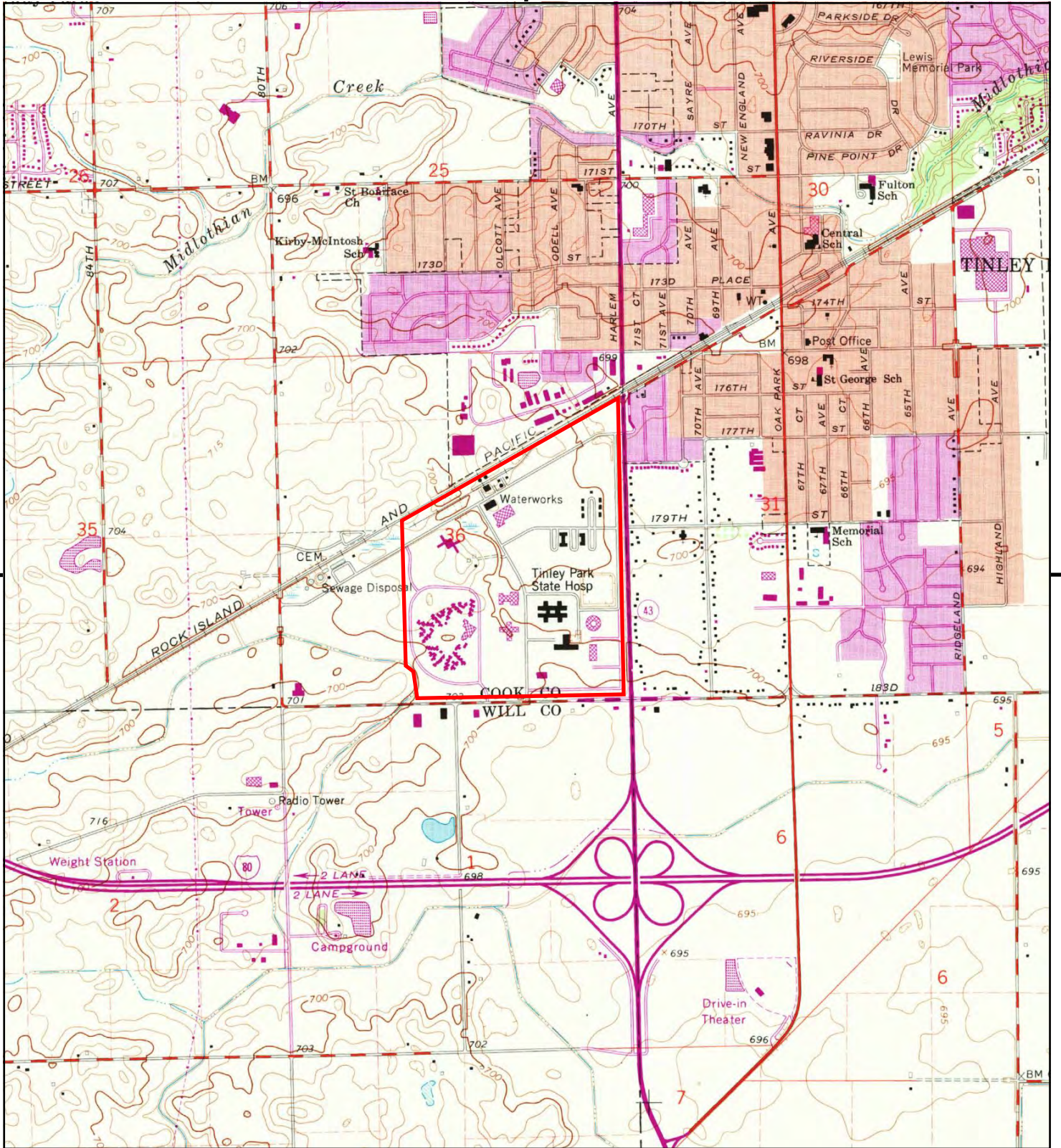


TP, Tinley Park, 1993, 7.5-minute

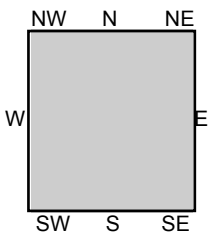
**SITE NAME:** Tinley Park Mental Health Center  
**ADDRESS:** 7600 W 183rd Street  
 Tinley Park, IL 60477  
**CLIENT:** Tetra Tech EM, Inc.







This report includes information from the following map sheet(s).

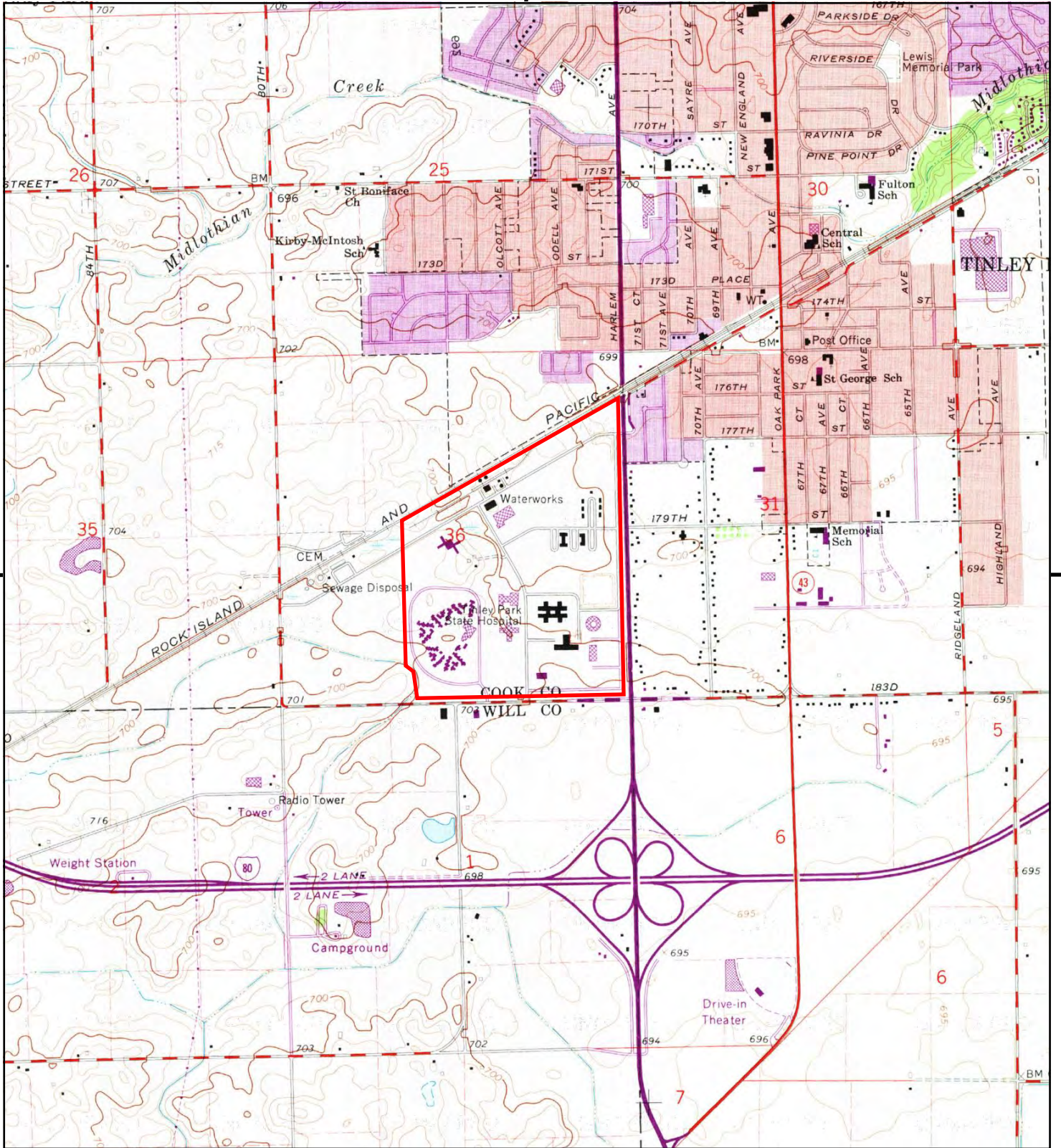


TP, Tinley Park, 1980, 7.5-minute

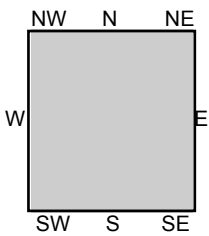
**SITE NAME:** Tinley Park Mental Health Center  
**ADDRESS:** 7600 W 183rd Street  
 Tinley Park, IL 60477  
**CLIENT:** Tetra Tech EM, Inc.







This report includes information from the following map sheet(s).

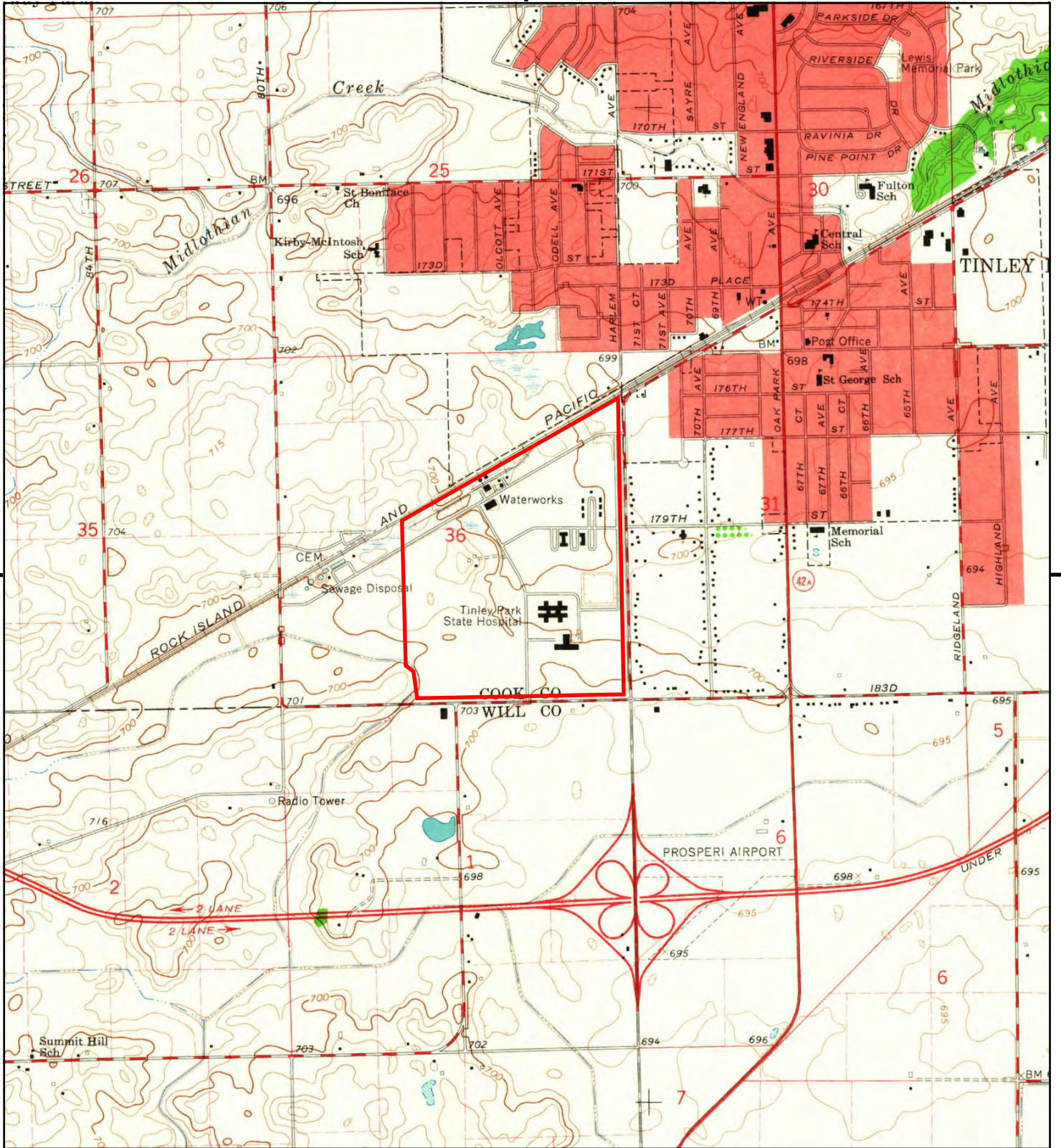


TP, Tinley Park, 1973, 7.5-minute

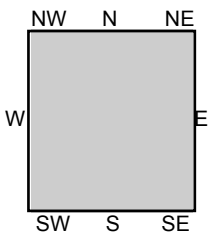
**SITE NAME:** Tinley Park Mental Health Center  
**ADDRESS:** 7600 W 183rd Street  
 Tinley Park, IL 60477  
**CLIENT:** Tetra Tech EM, Inc.







This report includes information from the following map sheet(s).

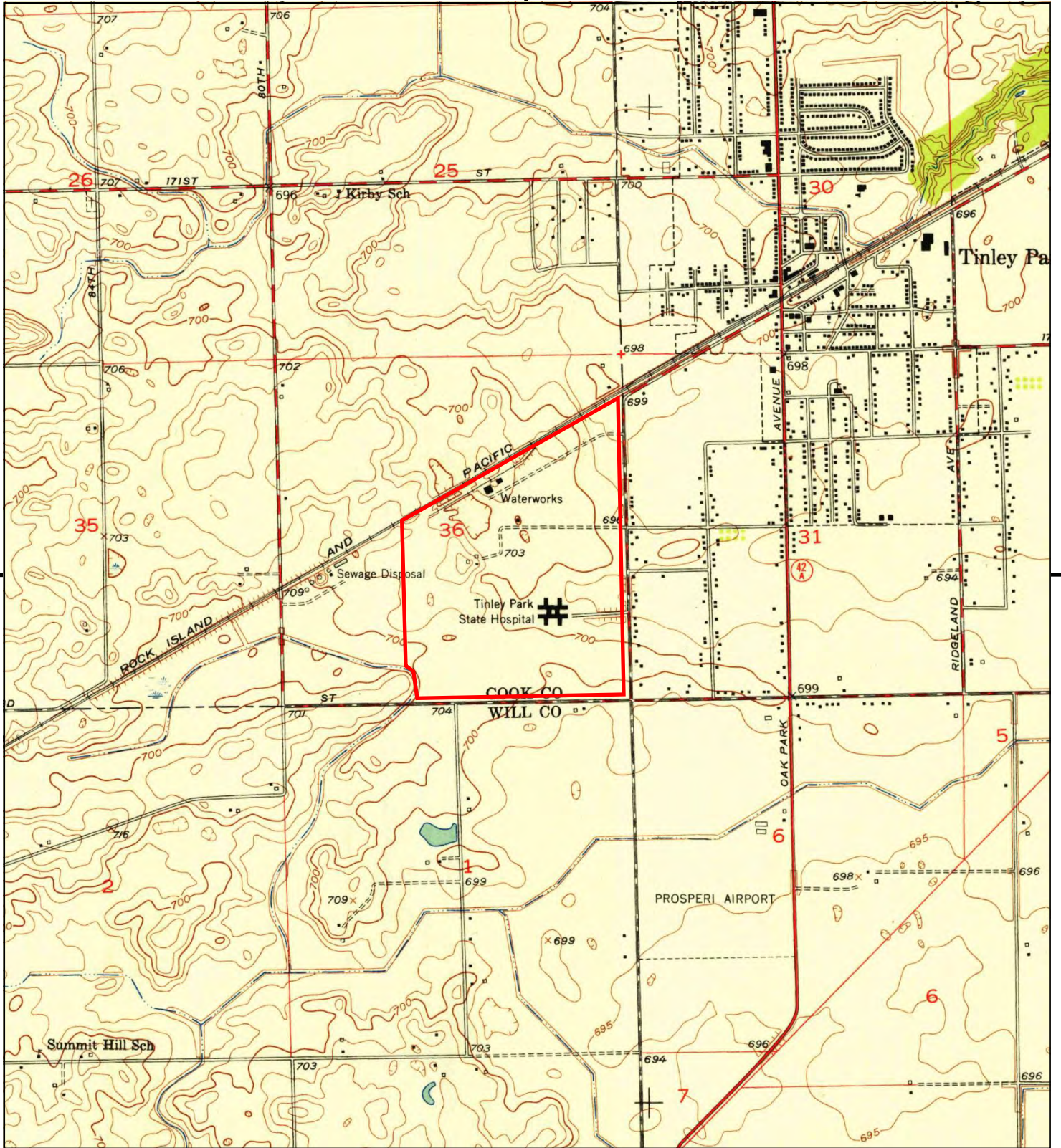


TP, Tinley Park, 1963, 7.5-minute

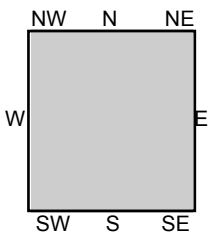
**SITE NAME:** Tinley Park Mental Health Center  
**ADDRESS:** 7600 W 183rd Street  
 Tinley Park, IL 60477  
**CLIENT:** Tetra Tech EM, Inc.







This report includes information from the following map sheet(s).

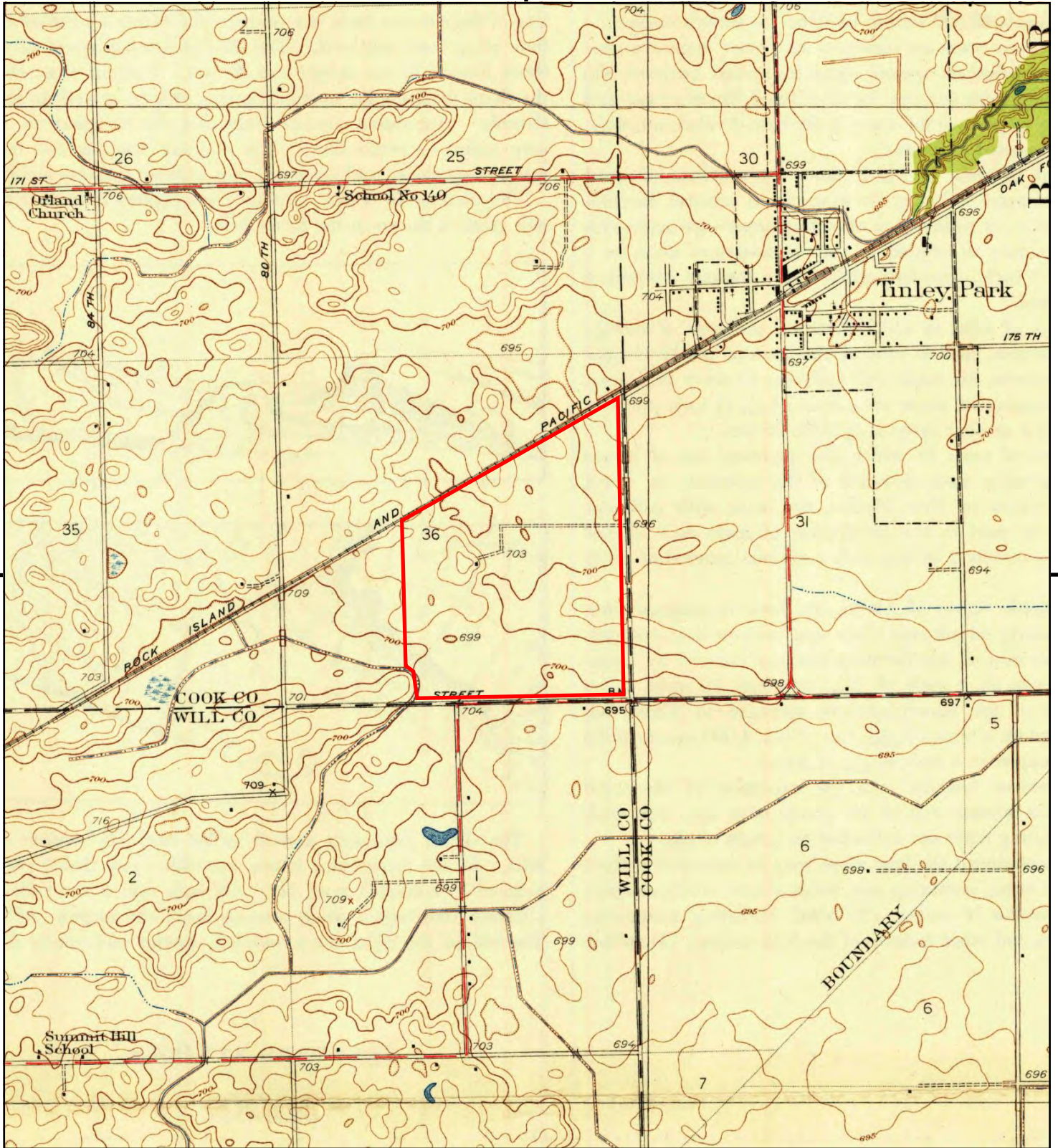


TP, Tinley Park, 1953, 7.5-minute

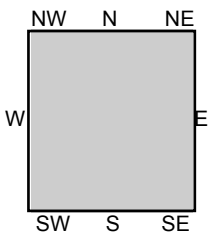
**SITE NAME:** Tinley Park Mental Health Center  
**ADDRESS:** 7600 W 183rd Street  
 Tinley Park, IL 60477  
**CLIENT:** Tetra Tech EM, Inc.







This report includes information from the following map sheet(s).

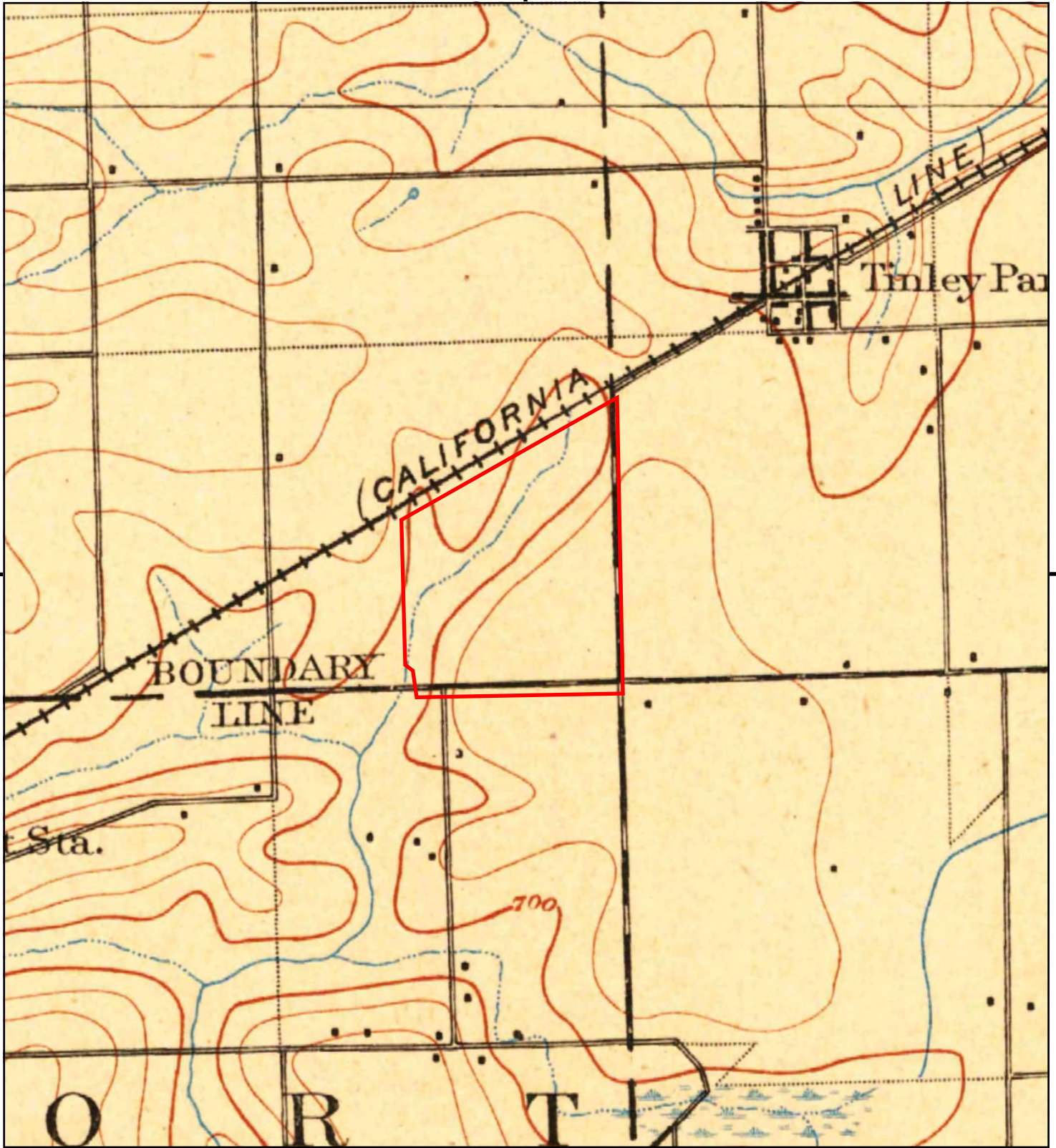


TP, Tinley Park, 1929, 7.5-minute

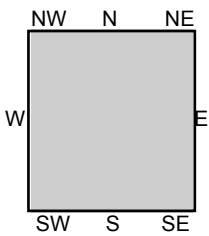
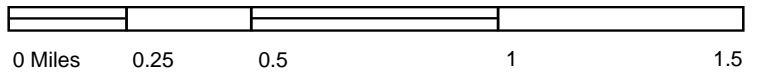
**SITE NAME:** Tinley Park Mental Health Center  
**ADDRESS:** 7600 W 183rd Street  
 Tinley Park, IL 60477  
**CLIENT:** Tetra Tech EM, Inc.







This report includes information from the following map sheet(s).

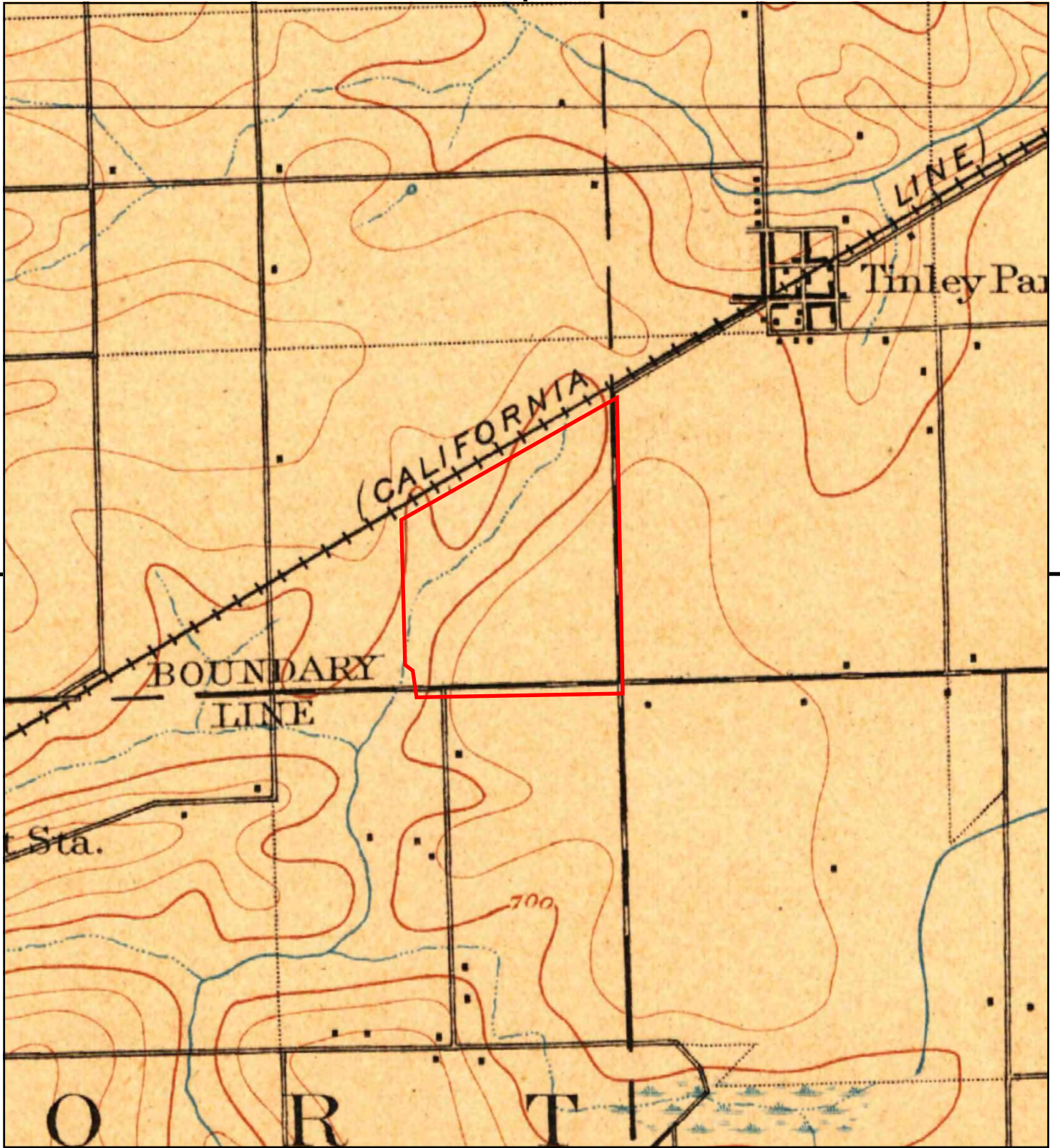


TP, Des Plaines, 1901, 15-minute

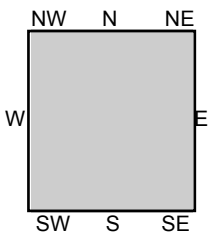
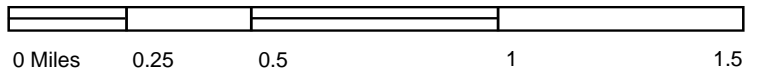
SITE NAME: Tinley Park Mental Health Center  
 ADDRESS: 7600 W 183rd Street  
 Tinley Park, IL 60477  
 CLIENT: Tetra Tech EM, Inc.







This report includes information from the following map sheet(s).

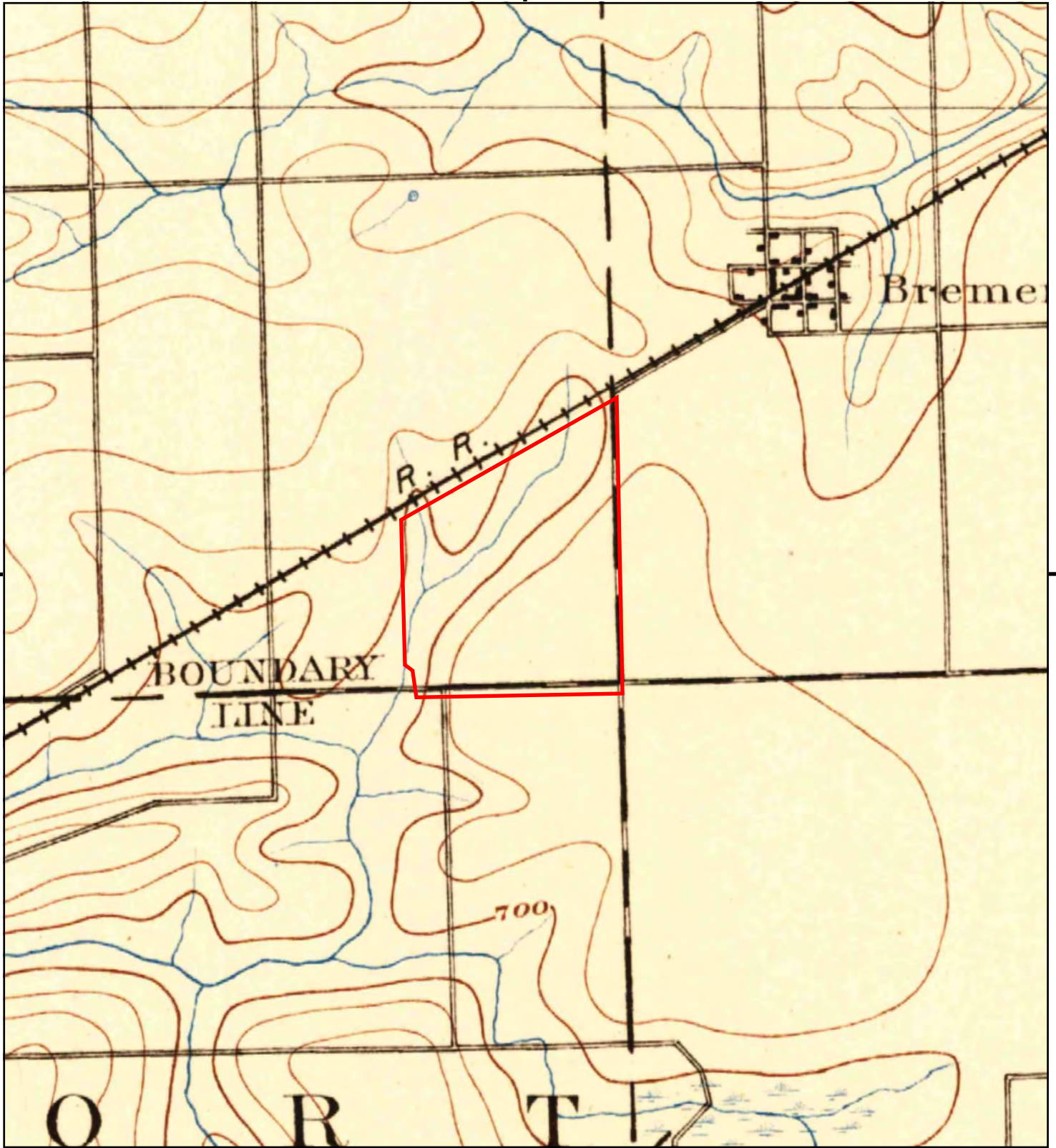


TP, Des Plaines, 1900, 15-minute

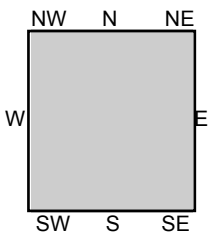
SITE NAME: Tinley Park Mental Health Center  
ADDRESS: 7600 W 183rd Street  
Tinley Park, IL 60477  
CLIENT: Tetra Tech EM, Inc.







This report includes information from the following map sheet(s).

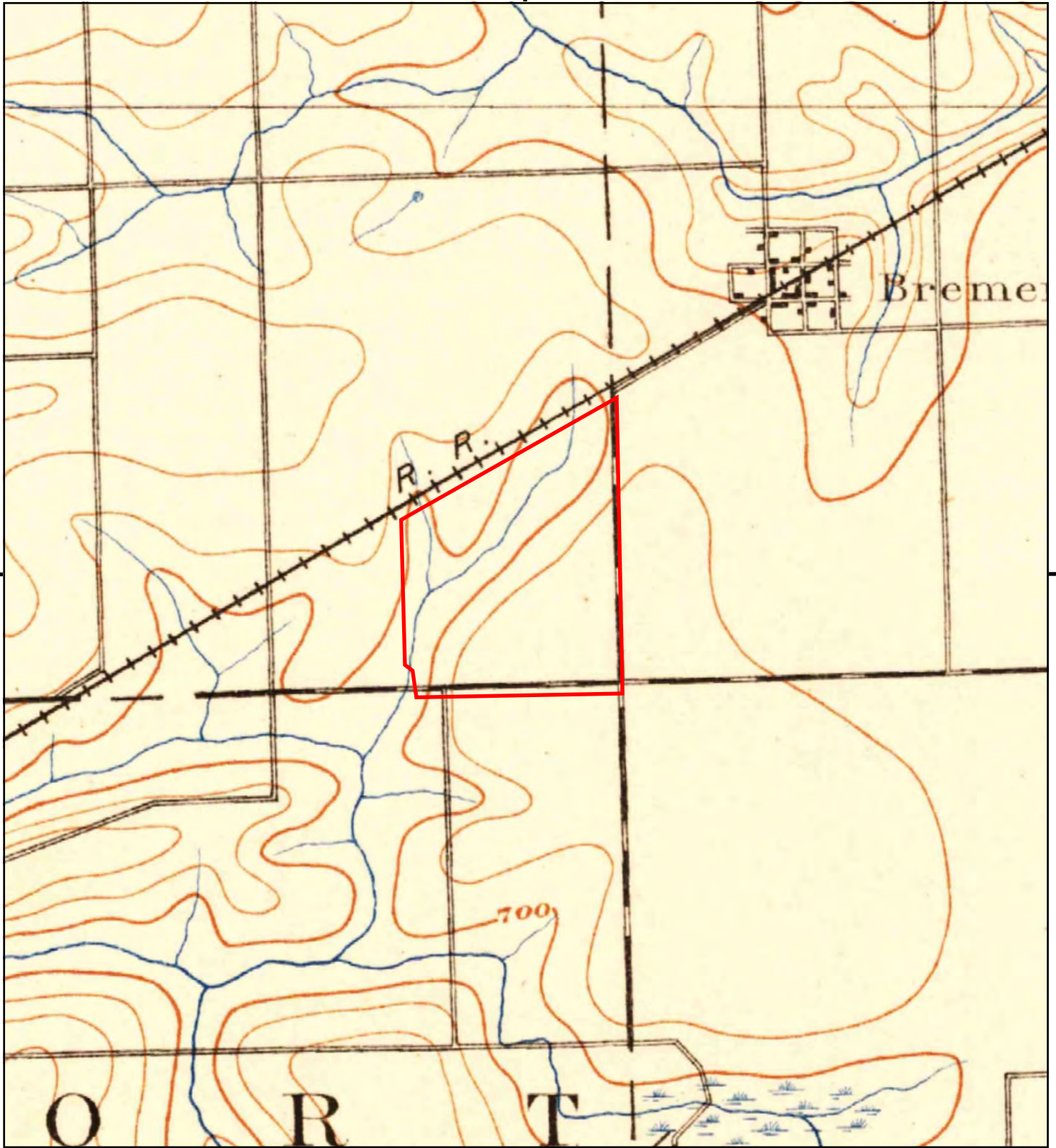


TP, Des Plaines, 1894, 15-minute

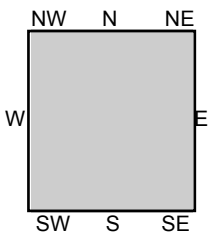
SITE NAME: Tinley Park Mental Health Center  
ADDRESS: 7600 W 183rd Street  
Tinley Park, IL 60477  
CLIENT: Tetra Tech EM, Inc.







This report includes information from the following map sheet(s).



TP, Des Plaines, 1890, 15-minute

SITE NAME: Tinley Park Mental Health Center  
ADDRESS: 7600 W 183rd Street  
Tinley Park, IL 60477  
CLIENT: Tetra Tech EM, Inc.



**APPENDIX F**

**Assessor and Environmental Professional Resume**

**EXPERIENCE SUMMARY**

Ms. Durley has 24 years of experience in environmental consulting, site assessments and investigations, report preparation and compliance audits and evaluations. She has conducted over 50 multi-media compliance audits and evaluations that incorporate pollution prevention analysis and recommendations. Ms. Durley has extensive site investigation and corrective action oversight experience and has conducted waste and recycling pilot studies. In addition, Ms. Durley has extensive project management experience of large information collection and evaluation projects including the City of Chicago and the Camp Fire recovery.

**RELEVANT EXPERIENCE**

**Program Manager**

**RCRA Enforcement, Permitting Assistance (REPA) Contract Program Manager (2013 – present).** Ms. Durley is the program manager for the REPA contract with US EPA Region 4,5, and 6. Tetra Tech is the sub to a small business, Toeroek Associates. Ms. Durley provides all financial, proposal writing, staffing and quality control functions for the contract. In addition, Ms. Durley conducts technical reviews of corrective action oversight documents and works with PRPs to develop corrective action programs that meet US EPA’s requirements.

**City of Chicago Term Agreement (2013 – Present).** Ms Durley is the program manager for Tetra Tech’s City of Chicago Term Agreement with the Department of Assets, Information, and Services (AIS). Ms. Durley is responsible for all financial, proposal writing, staffing and quality control functions for the contract. Ms. Durley also provides technical expertise to multiple projects.

**RCRA and Multi-Media Compliance and Environmental Site Assessments**

**SPCC Plan Preparation, STACK Infrastructure, (2021).** Ms. Durley conducted a comprehensive site visit at a digital cloud server facility in Elk Grove Village, IL. The facility had 8 large emergency generators and 12 transformers (oil-filled equipment). Ms. Durley prepared the draft and final SPCC plan that included checklists and training materials.

**Camp Fire Incident (January 2019 – present).** Senior Environmentalist, Ms. Durley was one of 3 project managers responsible for quality control, training, format development, and overall completion of individual property reports for 13,000 parcels in total located in Butte County California. Ms. Durley also managed the on-site hand dug well removal process and documented the removal in the final Camp Fire Report. Ms. Durley was the main author of two Camp Fire reports, hydrant sampling and dosimeter sampling. In addition, Ms. Durley also conducted quality control reviews of confirmation soil sampling data throughout the entire incident.

**EDUCATION**

B.S., Geology, University of Illinois at Urbana-Champaign, 1989

Graduate Coursework in Geology and Biology, University of Illinois at Chicago, 1991 to 1993

**AREAS OF EXPERTISE**

Industrial Multi-media Compliance

Due Diligence

Community Involvement

Stormwater Pollution Prevention

Multi-media Permitting

**REGISTRATIONS/ AFFILIATIONS**

**KEY TRAINING/ CERTIFICATIONS**

OSHA 40-Hour Health and Safety Training and Annual Updates

Advanced Project Manager Training

Hazard Ranking Score Training

RCRA Compliance Training

Groundwater Monitoring and Vapor Intrusion

Stormwater SWPPP

SPCC Plan Preparation/Training

**OFFICE**

Chicago, Illinois

**Former Crawford Power Plant Demolition Oversight (May 2020 – February 2021).** Ms. Durley served as the project manager for a large oversight and air monitoring project at the Former Crawford Power Plant in Little Village neighborhood of Chicago. Ms. Durley provided support to the Chicago Department of Public Health and Chicago Department of Law in developing a program to improve overall demolition operations to minimize dust migration into the Environmental Justice community.

**City of Chicago Department of Fleet and Facility Management Records Review Project, 2019 to present.**

Ms. Durley is the project manager for a large database design and implementation project that incorporates every environmental record produced by the City of Chicago Department of Fleet and Facility Management. Ms. Durley led a team of 30 staff including subcontractors who reviewed and documented over 70,000 City records. The project team also evaluated environmental records for City-owned lots that were being sold for community improvement projects.

**O'Hare International and Midway Airports, Chicago, Illinois, City of Chicago Department of Aviation (CDA), 2003 – 2006; 2012 – 2015; and 2017 – Present.** Currently, Ms. Durley supports technical assistance for compliance with CDA's CAAPP Title V permit. Ms. Durley provides technical support for completions of annual emissions reports, Greenhouse Gas reporting, semiannual monitoring reports, annual compliance certifications, and other tasks.

**A&R Transport:** Ms. Durley conducts multi-media compliance and environmental health and safety audits for the national transportation company. Ms. Durley conducts a thorough site visit and employee interviews to determine not only compliance with federal, state and local rules but advises the company on best management practices that will improve employee safety and improve environmental performance.

**NIPSCO:** Ms. Durley supports permitting for NIPSCO construction projects throughout Northern Indiana. Ms. Durley prepares and reviews stormwater pollution prevention plans to keep NIPSCO projects managing stormwater with appropriate best management practices. She also serves as a technical advisor for 401/404 and 408 permitting.

**Delta Airlines:** Ms. Durley has done extensive work to help Delta comply with spill prevention control and counter measure requirements and storm water compliance at 3 airports. This work included conducting SPCC and SWPPP inspections and revisions of plans at Delta airport facilities as well as conducting site specific SPCC and Health and Safety training. Ms. Durley has also prepared SWPPPs and SPCC Plans for Delta operations at General Mitchell Airport in Milwaukee, O'Hare and Midway.

**Private Food Processing Facilities, Various Locations:** Ms. Durley is the project manager for a multi-media compliance assistance project with a food processing and packing company. Ms. Durley prepared an SPCC plan update for a Chicago facility which incorporated best management practices to remain in compliance and save money. Ms. Durley also conducted a multi-media data gap analysis at a Chicago-area plant that included a review of all aspects of environmental issues at the plant.

**City of Chicago Refrigerant Management Project:** Ms. Durley is the project manager of an effort by the City of Chicago to reduce greenhouse gas emissions from refrigerants used throughout the City. Ms. Durley is preparing a white paper on the regulatory and economic trends of R-22. Ms. Durley is also using a city-wide inventory to prepare an ozone depleting substances plan.

**Nation Car Company Chicago Assembly Plant Compliance Assistance:**

Ms. Durley provides on-site support at the a local car assembly plant. Ms. Durley prepares stormwater and wastewater permit applications, conducts quality control reviews of air permitting and reporting documents, and conducts a variety of recordkeeping and reporting activities for the RICE generator and pump compliance. Ms. Durley also coordinates site investigations and remedial actions for new construction areas of the Chicago Assembly plant.



**Corrective Action Oversight Support at Region 5 Facilities:** Ms. Durley services as a technical expert on corrective action oversight at four Region 5 facilities. Each facility has unique technical requirement that Ms. Durley considers when reviewing technical documents pertaining to investigations, interim stabilization measures, and corrective measure design and implementation. Ms. Durley participates in facility meetings with EPA and prepares thorough technical review comments on facility documents.

**Jones Lang LaSalle Phase I and Phase II ESA:** Ms. Durley serves as the technical advisor for over 80 Phase I and 20 Phase II ESAs for Jones Lange LaSalle's private client. Ms. Durley provides technical expertise to ensure the ASTM standard is adhered to and all recognized environmental conditions are identified and fully explained in the reports. Ms. Durley also serves as a quality control reviewer for the reports.

**Multi-Media Compliance Audits – U.S. Customs and Border Protection Facilities:** Ms. Durley was an investigator and technical advisor for the multi-media compliance inspection team conducting inspections throughout the U.S. at CBP facilities. Ms. Durley utilized a comprehensive protocol that included a state and federal checklist covering air, surface water, drinking water, hazardous and solid waste, and hazardous materials. Ms. Durley visited 10 facilities and conducted an evaluation of all operations to determine compliance with state and federal regulations. Ms. Durley also served as the hazardous waste generator requirements technical advisor and provided interpretation of CBP operations and appropriate compliance activities required to meet state and federal hazardous waste regulations.

**U.S. EPA RCRA Corrective Action Oversight at U.S. Steel Gary-Works Facility:** Ms. Durley serves as the Tetra Tech project manager for the oversight of corrective action activities at U.S. Steel in Gary, Indiana. Ms. Durley regularly meets with U.S. EPA and U.S. Steel to discuss corrective action activities and plans for the facility. Ms. Durley provides technical review of documents including interim stabilization measures, sampling plans and RCRA Facility Investigation (RFI) reports that allow U.S. EPA to provide comprehensive and thorough oversight on corrective action activities at the facility and ensure all applicable regulations are adhered to.

**City of Chicago Department of Streets and Sanitation Compliance Support:** Ms. Durley conducted multi-media compliance audits for over 20 Streets and Sanitation facilities. Ms. Durley toured the facilities and identified areas of concern where management practices should be improved or corrected. Ms. Durley then provided recommendations for corrective action and best management practices for the facilities. In addition, Ms. Durley developed standard operating procedures and associated training modules to ensure facilities maintain environmental compliance.

**Site Assessment and Compliance Evaluation Inspections (CEI):** Ms. Durley performed preliminary assessments and visual site inspections at more than 25 RCRA facilities in Region 5 as lead inspector. In addition, Ms. Durley conducted more than 15 CEIs at a variety of industrial facilities throughout the Midwest. She evaluated facility compliance with air, water, and waste regulations in addition to providing informative pollution prevention assessment for better facility environmental management.

**Illinois Environmental Protection Agency (Illinois EPA) Small Business Pollution Prevention and Compliance Audit and Assistance Support:** Ms. Durley developed a multi-media inspection and pollution prevention program for Illinois EPA RCRA inspectors to use during amnesty inspections. The multi-media inspection program for small businesses included all environmental aspects of small businesses including solid waste generation and recycling programs. Ms. Durley conducted extensive research and thereby developed a series of pollution prevention and compliance fact sheets for small businesses that are currently used and promoted on Illinois EPA's website. Ms. Durley also completed over 15 multi-media compliance inspections with IEPA inspectors for the former IEPA environmental amnesty program.

**Private Oil and Gas Client ESA Support:** Ms. Durley has completed three large Phase I ESAs which included acquisition and review of available data regarding the historical uses and development of the Subject Properties. Ms. Durley reviewed environmental federal, tribal, state, and local databases as provided by the database search firm EDR. Ms. Durley evaluated accessible portions of the Subject Properties, which will include a focus on areas subject to dumping, such as along roads, creeks, and drainage ways and interviewed the

following: (1) property owners, (2) site manager or person with knowledge of the property (if different from owner), (3) past owners, operators, and occupants (if known), (4) local fire department, and (5) state and/or local health agency and/or local/regional office of a state health agency. Ms. Durley conducted data analyses and reported of the result including data gap analyses, in the prescribed ASTM reporting format ahead of schedule and below budget to the client.

**Tinley Park Mental Health Center Phase I and Phase II ESA:** Ms. Durley conducted a Phase I environmental assessment to identify recognized environmental concerns (REC). Ms. Durley also conducted a hazardous materials assessment to assess lead based paint, hazardous materials, asbestos containing building materials (ACBM). A number of RECs were identified requiring additional investigation, this included: former leaking underground storage tank (LUST) incidents, underground storage tanks (UST), lime sludge pits, former fill areas and suspected landfill(s), transformers, hazardous materials accumulation areas, above ground storage tanks (AST), mercury light bulb breaking area, former water treatment plant, oil house, and gas house. Ms. Durley lead the field team that conducted a phase II investigation of soil and groundwater, which included the installation of over 50 soil borings/temporary wells, collection of over 50 surface soil samples for lead and PCBs, and the assessment of geologic/hydrogeologic conditions through the installation of deep borings. Samples were analyzed for a number of analytical parameters including the full Target Compound List (TCL), waste parameters, and toxic characteristic leaching procedure (TCLP).

**Private Development and Holding Company Phase I and Phase II ESA Support:** Ms. Durley was the project manager for 12 Phase I ESAs and 3 Phase II ESA at a variety of industrial sites owned by a private client in Illinois. Ms. Durley planned all project execution activities, supervised all field data collection activities, and reviewed all reports generated for this project.

**76<sup>th</sup> and Albany Brownfield Site Support:** Ms. Durley provided permitting expertise for the cleanup of the 76<sup>th</sup> and Albany brownfields site in Chicago and led effort to complete a RCRA remedial action plan application, in accordance with EPA's newly promulgated HWIR-media regulations.

**Indiana Department of Environmental Management, Pollution Prevention Support:** Ms. Durley evaluated the hazardous and solid waste and recycling activities at electroplating facilities in Indiana. Based on this research, Ms. Durley prepared a guidance document and training modules for electroplating facilities to manage and reduce their waste.

**RCRA Part B Permit Compliance Support, U.S. EPA:** Reviewed the Part A and Part B permit applications submitted by Offutt Air Force Base and two Nebraska manufacturing facilities and prepared draft permits. Reviewed three RCRA permit applications for EPA Region 4 and provided thorough technical review comments that streamlined the permitting process. Ms. Durley prepared RCRA license (Part B) application template for Michigan DEQ that covered each part of the Michigan operating and construction hazardous waste license. License templates are currently used by Michigan DEQ facilities in preparing Part B permit applications.

**Air Compliance Support for Rock Island Arsenal, Rock Island, Illinois –** Ms. Durley has provided technical and regulatory support to Rock Island Arsenal (RIA) on a variety of air permitting and air emission issues. Ms. Durley helped RIA implement a program to compile and report 12-month running totals of air emissions from each source. She has also provided technical support to RIA during IEPA air inspections that have been conducted annually. These inspections focus on compliance with emission limits and other requirements in RIA's Title V air permit. Ms. Durley also assists RIA in responding to air-related technical and regulatory issues as they arise. Ms. Durley's support to RIA also includes Toxic Release Inventory (TRI) and Greenhouse Gas (GHG) reporting. Tetra Tech prepared RIA's initial GHG monitoring plan and subsequent updates; developed spreadsheets to track data needed to calculate GHG emissions; and is RIA's registered agent for annually reporting GHG emissions to EPA.

**Spill Prevention, Control, and Countermeasures Plan (SPCC) for Delta Airlines O'Hare Airport, Chicago and General Mitchell Airport, Milwaukee, Wisconsin:** Ms. Durley completed the site visits to update SPCC



plans for Delta airlines operations at two airports. Ms. Durley evaluated operations, storage and identified best management practices to ensure compliance with 40 CFR 112. Ms. Durley also updated applicable sections of the SPCC plan to reflect current storage and operations that prevent oil spills from Delta Airlines operations and spill response measures.

### Waste and Recycling/Pollution Prevention Projects

**EPA Region 5 Disaster Debris Management Database Project:** Ms. Durley served as the project manager for the creation of an EPA Region 5 disaster debris management database using sources from states surrounding Region 5 to expand the options for disaster recovery efforts for debris management and disposal. Ms. Durley worked closely the EPA project managers to identify potential sources of information to populate the database as well as design the format to be consistent and useful. The format was designed to allow for integration into a GIS-based database and web-mapping tool for public use of debris management and disposal options after a disaster. Ms. Durley contacted agencies in surrounding states to refine the list as well as supervised staff in researching the accuracy and viability of the options to include in the database.

**City of Kansas City, Missouri Strategic Solid Waste Management Project:** Ms. Durley provided integral support for the Kansas City, Missouri strategic solid waste project that included preparation of an RFP for a material recovery facility, an interdepartmental waste management strategy and the evaluation of and recommendations for the City's waste and recycling programs. Ms. Durley interviewed a variety of Kansas City Departments to identify areas for waste diversion and sustainability opportunities. Ms. Durley then prepared a comprehensive report documenting current practices and recommended sustainable options to be implemented to reduce the City's carbon footprint. Ms. Durley also included baseline metrics and projected metrics for improved targets such as waste diversion and carbon emissions.

**City of Chicago Multi-Unit Recycling Study:** Ms. Durley was the project manager for a study of multi-unit recycling in the 46<sup>th</sup> Ward of Chicago. She managed all aspects of the Project including report preparation, waste and recycling audits and statistical analysis at 20 project buildings, development and distribution of a comprehensive multi-unit recycling toolkit, and preparation of recommended changes to the current City of Chicago multi-unit recycling ordinance. The toolkit consisted of fact sheets based on building size, tools to set up a program or increase recycling in multi-unit buildings, and tools to negotiate appropriate waste and recycling hauling contracts. Ms. Durley also assisted the City of Chicago Department of Environment in preparing the toolkit for use on the city's website.

**Community Consumption (Food Waste) Pilot, U.S. EPA Region 10:** Ms. Durley supported the project that looks at waste diversion opportunities for reducing the generation of food waste in residences before it has to be managed as a waste. The purpose of this project is to develop background information for testing out consumption reduction strategies for food waste, develop strategies for implementing consumption reduction programs and to test those programs within communities. Ms. Durley was part of the team that conducted a comprehensive literature and program search to identify information regarding how food is consumed and wasted, where opportunities exist to reduce environmental impacts through consumption, and how other programs are implemented and their effectiveness. Using the key behaviors, Ms. Durley conducted research through focus groups and interviews to identify messaging and strategies for getting individuals to change their consumption patterns to reduce food waste.

**Indiana Department of Environmental Management, Pollution Prevention Support:** Ms. Durley evaluated the hazardous and solid waste and recycling activities at electroplating facilities in Indiana. Based on this research, Ms. Durley prepared a guidance document and training modules for electroplating facilities to manage and reduce their waste.

**Waste Audits at Chicago Sports Venues.** Assisted in the completion of waste audits at seven major sports and entertainment venues for the Chicago Environment Fund and worked directly with the venues to identify and implement best management practices for recycling. Developed a Meeting Scorecard for venues to evaluate their waste and recycling programs at their facilities. The Meeting Scorecard has been tested at Brownfields 2008 and distributed to the seven major Chicago sports and entertainment venues.

**China Project – Electroplating Pollution Prevention Technology Transfer, Illinois EPA:** Ms. Durley was the project manager for a technology transfer project to two electroplating facilities in China. Ms. Durley coordinated the initial assessment of the technology, feasibility of the technology at the Chinese facilities and evaluation of the installed technology. Ms. Durley also prepared outreach materials to aid in the implementation of the equipment. Ms. Durley coordinated all aspects of the transfer of the equipment to China as well as preparing the delegation for the trip which included the director of the Illinois EPA.

## Stormwater Projects

**North Branch Industrial Corridor Planning Project, Chicago, IL, 2016 to 2019:** Ms. Durley serves as the project manager for a large City of Chicago planning project in the North Branch Industrial Corridor. Ms. Durley manages a team of five subcontractors that is providing urban planning services for a framework plan that will be used to guide development in the corridor for the next 50 years. Ms. Durley supports community meetings, prepares project documents and white papers, conducts quality control reviews of the subcontractors work, and works closely with the City of Chicago Department of Planning and Development to implement the project. Ms. Durley also oversees the stormwater planning component of the project and the sediment investigation in the North Branch of the Chicago River.

**City of Toledo, Ohio Scrap and Salvage Yard Pollution Prevention Project.** Ms. Durley is working with the City of Toledo on a stormwater pollution prevention project targeted to scrap and salvage yards. Ms. Durley has conducted stormwater assessments of over 14 scrap and salvage yards and provided them with strategic plans to reduce storm water pollution on their properties including building two bioretention areas. Ms. Durley has also prepared an outreach toolkit that is individual to each scrap or salvage yard that provides them with a variety of ideas and methods to prevent pollution from reaching their storm water.

**Private Client, Missouri:** Completed a comprehensive storm water pollution prevention plan for a private client in Missouri to comply with its NPDES permit requirements that included pull-out checklists to assist client in remaining in compliance with its permit.

**City of Los Angeles, California:** Reviewed the City of Los Angeles storm water management plan required by NPDES permit and provided specific comments and suggested revisions on deficiencies in the plan.

**U.S. EPA, Region 5 Great Lakes National Program Office:** Supported U.S. EPA Region 5 Water Quality Division in development of Lakewide Management Plans (LaMP) for Lake Michigan and Lake Superior. Specifically responsible for researching, assessing, quantifying, and developing sections of the LaMPs for the sources and loads of pesticides in Lake Superior and physical stressors and atrazine in Lake Michigan.

**Indiana Department of Environmental Management:** Supported preparation of IDEM's Office of Water Management plan for implementing non point source management controls for the years 2000 through 2004.

**U.S. Navy and other federal facilities:** Part of a project team that prepared Storm Water pollution prevention Plans (SWP2) for 16 Naval facilities and numerous other major federal facilities. Developed detailed sampling and monitoring plans for each installation that identified the frequency, collection and sampling and analysis methods required at each sampling point. Developed best management practices for each of the identified

industrial activities, corrective action designs for the discharges, and inspection plans and procedures for each installation.

### Site Investigation and Remediation

**North Austin Community Center, Chicago, Illinois.** Ms. Durley is the project manager for the site investigation and remediation for a community development site in the North Austin neighborhood of Chicago. The project team under her direction are investigation the extent of industrial contamination of lead and xylene from historical site activities. Ms. Durley and the team are conducting the investigation and remedial design along with working closely with the developer to achieve a No Further Action letter under the Illinois EPA Site Remediation Program.

**U.S. EPA Region 5, Milford Contaminated Aquifer Site, Milford, Ohio.** Ms. Durley was the project manager for an Superfund led RI/FS at the Milford Contaminated Aquifer site. Ms. Durley is responsible for coordinating field activities, preparing site specific plans and reports and meeting with U.S. EPA and OEPA to develop the investigation approach.

**Fermilab, Batavia, Illinois.** Conducted groundwater investigation at the Meson Hill landfill at Fermilab as part of the facility's permit-required RFI. Designed the investigation, oversaw monitoring well installation, conducted field sampling, characterized the lithology of the area and assisted in preparing the RFI report.

**Illinois EPA, Parsons Casket Site, Belvidere, Illinois.** Ms. Durley managed and implemented risk-based remedial action plan at the Parsons Casket site in Belvidere, Illinois including delineating contamination that exceeded risk-based performance standards.

**Private Client, Milwaukee, Wisconsin.** Prepared closure application package for former Square D facility in Milwaukee, Wisconsin. Ms. Durley conducted a groundwater and vapor intrusion investigation in support of the facility closure and prepared all closure application documents.

**Lake Street Redevelopment Area, Oak Park, IL.** Ms. Durley has assisted the Oak Park in the redevelopment of properties formerly used as a coal-fired power plant, public works facility, former service stations, and a former bulk petroleum storage facility. The properties have been cleaned up to meet residential and/or commercial criteria and are part of a mixed residential and commercial use area. The redevelopment activities were funded through Tax Incremental Fundijng initiatives and in one case were partially funded using Brownfields Tax Credits from the State of Illinois.. The sites were subsequently closed under the SRP.

**EPA Region 5 Federal Facilities HRS Assessments, 1993 to 2006.** Ms. Durley was part of a project team that completed Hazard Ranking System (HRS) assessments for Region 5 federal facilities. Over this time, she performed HRS assessments for approximately 15 federal facilities throughout Region 5. This project required Ms. Durley to coordinate and work with diverse stakeholder community parties representing the Army, Navy, Department of Energy, Department of Interior, U.S. Forest Service, U.S. Coast Guard, and the Fish and Wildlife Service (FWS).

### Outreach and Education

**Video Production for Cincinnati Public Schools, US EPA Region 5, 2016 to present.** Ms. Durley is the project manager for video production of chemical safety and hazardous waste disposal videos for science departments in the Cincinnati Public Schools. Working closely with the EHS and science teachers, Ms. Durley prepared scripts for four 90-second videos that focus on issues that have been challenging in the school laboratories. Tetra Tech is currently preparing the videos for housing on Cincinnati Public Schools' website.

**Community-Based Social Marketing Project at Tribal College, US EPA Region 5, 2014 to present.**

Ms. Durley is currently developing fact sheets and a summary report to highlight the green practice accomplishments of tribal casinos in Region 5. She is also developing a culturally appropriate tribal community-

based social marketing (CBSM) model that can be used to foster sustainable behavior in Indian Country. Ms. Durley has been working closely with tribal casinos in Region 5 assessing opportunities for green practices at tribal facilities. The success stories are highlighted in fact sheets prepared by Ms. Durley to encourage and inspire other tribal facilities to evaluate their own operations and implement green practices. The Fond Du Lac Band of Chippewa Department of Natural Resources (the tribe) and its Fond du Lac Tribal and Community College (tribal college) are conducting a CBSM Demonstration Project to promote a specific sustainable behavior. Ms. Durley has assisted the tribal college in collecting research on the barriers to the increased use of recycling bins as well as values, beliefs, attitudes, perceptions and perceived and real barriers among the target population. Using this information, Ms. Durley is working with the tribal college to conduct a pilot outreach project with the targeted population at the tribal college to address the barriers and thus increase the use of recycling bins. The pilot project will be fully analyzed and documented in a case study final report describing methodology, results, lessons learned, and recommendations for additional projects or activities prepared by Ms. Durley.

**Federal Green Challenge Support, US EPA Region 5, 2014.** The Federal Green Challenge (FGC) is a program that is run by EPA's Sustainable Materials Management Program. The FGC has challenged federal facilities to increase their sustainability in two of six focus areas: waste, purchasing, electronics, energy, water and transportation by 5% or more per year. Ms. Durley completed the following:

- Identify and Prepare 11 Participant Case-Studies
- Work with Two Participants to Prepare Presentations on Their Case Studies
- Create Draft Summary of the FGC Suitable for Newsletters
- Conduct FGC Evaluation
- Further Refinement of the FGC Excel-Based Calculators on Waste and Recycling Collections and Recycled Content Fiber Paper Usage.
- Develop a Presentation on "Environment 101 – Environmental Benefits of the Federal Green Challenge"

**Community Outreach Support, Cook County, IL, 2012 – Current.** IL-IN-WI Combined Statistical Area (CSA) Mass Care and Sheltering Planning Regional Catastrophic Preparedness Grant Program. Ms. Durley developed an outreach strategy for the IL-IN-WI Combined Statistical Area (CSA) Mass Care and Sheltering Planning Regional Catastrophic Preparedness Grant Program this project. The outreach strategy was developed to assist regional hub reception center (RHRC) advocates and assist in the creation of RHRCs across the CSA. As part of the project, Ms. Durley conducted interviews and developed a toolkit to assist in creating the sustainable outreach strategy. She has also developed outreach toolkits for three other projects initiated by the Regional Catastrophic Planning Team (RCPT). These projects include the Logistics and Management Resource, Regional Inventory Central Hub, and the Regional Animal Services Project. Outreach toolkits for each of these projects include instructions on using the toolkit, frequently asked questions and answers, PowerPoint presentations, fact sheets, flyers, brochures, pledge cards, and talking points.

**Great Lakes Beach Conference** – Ms. Durley was the Project Manager for this conference, which was held in Chicago in February 2001. She was responsible for obtaining speakers and speaker materials and coordinating the agenda. She also oversaw procuring the meeting and sleeping room accommodations at the Midland Hotel in Chicago for the conference. Ms. Durley was also responsible for all pre-conference activities, including working closely with conference presenters to gather their biographies, abstracts, and presentations. She worked with other Tetra Tech staff to produce the conference logo and brochure. She oversaw the production of the conference manuals given to all participants.

**Project Support, U.S. EPA Region 5, Chicago, IL, 2013.** Under EPA's Sustainable Materials Management Program, Ms. Durley was the project manager for the Federal Green Challenge project. She prepared interview questions to help guide interviews to get information needed to prepare case studies. She worked with EPA to design a template for the case studies to present the information in an informative and eye-catching manner. Ms. Durley prepared summaries of the case studies for EPA to use in future newsletters. She also prepared a Survey

Monkey evaluation form and summary of the evaluations received. Ms. Durley also prepared a waste and recycling calculator to be used by the Federal Green Challenge participants to track project data.

**Great Lakes Strategy, U.S. EPA Great Lakes National Program Office, 2002 – 2006.**

The Great Lakes Strategy 2002 is a plan developed by the U.S. Policy Committee (USPC) for the Great Lakes to advance the restoration and protection of the Great Lakes. Under the Strategy, 126 specific objectives and actions have been identified that will reduce contaminants, restore habitat, and protect the living resources of the Great Lakes Basin. Information regarding progress made by federal, state, and tribal agencies toward meeting these objectives is tracked annually. Ms. Durley was part of the project team that assisted the U.S. EPA Great Lakes National Program Office by providing the following support under this project: compiling over 300 responses from more than 50 federal, state, and tribal agencies; entering responses into an Access database; summarizing responses for each of the 126 objectives into concise one to five page summaries and developing appropriate graphics to clearly depict progress; and organizing and compiling the 126 summaries into a report binder for presentation at the USPC Meeting. The project team is also providing support for subsequent updates.

**U.S. EPA Region 5 GLNPO LaMPs.** Supported U.S. EPA Region 5 GLNPO in development of Lakewide Management Plans (LaMP) for Lake Michigan and Lake Superior. Specifically responsible for researching, assessing, quantifying, and developing sections of the LaMPs for the sources and loads of pesticides in Lake Superior and physical stressors and atrazine in Lake Michigan.

**City of Chicago Department of Fleet and Facility Management Environmental Records Review, Chicago, IL, March 2019—Present.** Ms. Durley is the project manager for a City of Chicago project that includes the review of 70,000+ city environmental records, database entry and management, historical document review, subcontractor oversight, and providing recommendations for further environmental investigation of sites.

**US EPA Region 5 Disaster Debris Recovery Database, Chicago, IL March 2018 – Present.** Ms. Durley is the project manager for a Region 5 and Region 10 database project to promote the proper recovery, recycling, and disposal of disaster debris management for emergency responders at the federal, state, and local levels. She provides support for development of a web application that includes public datasets of over 6,000 composting facilities, demolition contractors, transfer stations, three types of landfills, and recycling facilities for construction and demolition materials, electronics, household hazardous waste, metals, tires, and vehicles in the states of Illinois, Indiana, Iowa, Kentucky, Michigan, Minnesota, Missouri, North Dakota, Ohio, Pennsylvania, South Dakota, West Virginia, and Wisconsin. The DDRD is currently expanding to include all 50 states and U.S. territories. The entire dataset is available for download from the EPA Environmental Dataset Gateway. The data shapefile and feature service was created on September 1, 2016 by the U.S. Environmental Protection Agency Region 5 office.

## SCIENTIFIC/TECHNICAL PUBLICATIONS

Electroplating Pollution Prevention Project in China. Stacey Durley and Bill Miner.

Improving Stormwater Discharge through Green Infrastructure at Scrap and Salvage Facilities. Stacey Durley and Mark Gerdeman. Ohio Stormwater Conference 2013.

## EMPLOYMENT HISTORY

1993-2003      Tetra Tech Inc., Chicago, Illinois

2008-Present      Tetra Tech Inc., Chicago, Illinois



# Susan Iskowich Project Manager, Environmental Scientist

## EXPERIENCE SUMMARY

Ms. Iskowich is an environmental profession with 20 years of experience in the environmental consulting field. Relevant experience includes management of environmental investigations for commercial real estate transactions; subsurface soil, groundwater and soil gas investigations; chemical transport modeling; underground storage tank removal; risk assessment; soil, groundwater and soil gas remediation; and site closure.

## RELEVANT EXPERIENCE

### Site Investigation

Completed hundreds of Phase I Environmental Site Assessments and HUD compliant Phase I Environmental Assessments with Part 58 documentation. Properties have ranged from abandoned gas stations, high rise apartment buildings to industrial facilities. Managed numerous Phase II Environmental Site Assessments at commercial and industrial properties, including dry cleaners and gas stations. Tasks have included coordinating fieldwork and subcontractors; soil, soil gas and groundwater sampling; aquifer characterization; data interpretation; report preparation; and budget tracking.

### Remediation & Regulatory Closure

Completed numerous investigations at commercial and industrial properties pursuant to the IEPA's Tier Approach to Corrective Action Objectives (TACO) to obtain No Further Remediation Letters (NFR) through both the Leaking Underground Storage Tank and Site Remediation Program. Remediation/mitigation efforts have included source area removal, free product recovery, vapor extraction, contaminant transport modeling, institutional/engineering controls and communication with the IEPA. Comprehensive and Focused NFRs have been obtained for a former gas station, which also included reimbursement from the IEPA's LUST Fund, and for a strip mall with an on-site dry cleaner.

## EMPLOYMENT HISTORY

- 2023 – Present Environmental Scientist, Tetra Tech, Inc., Chicago, IL
- 1996-2023 Senior Project Manager, K-Plus Engineering, LLC, Chicago, IL

### EDUCATION

JD, DePaul University  
College of Law, Chicago, IL  
B.S., Finance, Boston  
College, Chestnut Hill, MA

### AREA OF EXPERTISE

Project Management  
Phase I Site Investigation  
Phase II Site Investigation  
IEPA LUST Program  
IEPA SRP

### TRAINING/ CERTIFICATIONS

40-hour OSHA HAZWOPER  
with 8-hour Refreshers

### OFFICE

1 S. Wacker Drive, Ste 3700  
Chicago, Illinois 60606

### YEARS OF EXPERIENCE

20

### CONTACT

M: 312.802.5153  
Susan.Iskowich@tetrattech.com



**Appendix G**  
**Freedom of Information Act Requested Files**

**(File information too large to include; can be provided upon request)**